


PROJECT NO. 8132

CLIENT: ROGER GRUMAN  
STREET: 711 VINE ST.  
CITY: WISCONSIN DELLS, WISCONSIN




M.S.A. FILE NO. 38-25D-285

SCALE 1" = 200'  
SHEET 1 OF 1  
SIDE 1 OF 2

MID-STATE ASSOCIATES INC. BARABOO, WISCONSIN 53913

# ADAMS COUNTY CERTIFIED SURVEY MAP NO. \_\_\_\_\_

LOCATED IN THE NW1/4 - SE1/4, SECTION 15, T14N-R6E. TOWN OF DELL PRAIRIE, ADAMS COUNTY, WISCONSIN.



E1/4 CORNER  
SEC. 15, T14N-R6E.

SW1/4 - NE1/4  
LANDS

E - W 1/4  
LINE

N87°06'22"E

P.O.B.

S87°06'22"W - 1494.76'

1329.76'

330.00'

165.00'

CE 1/16  
CORNER

NW1/4 - SE1/4  
LANDS

NE1/4 - SE1/4

N1°16'31"E - 1325.65'

LOT 1

10.02 AC.  
436,471.2 SQ. FT.

S1°16'24"W - 1326.24'

LANDS

S1°16'21"W  
1326.53'

EAST LINE OF THE SE1/4  
1329.89'

### LEGEND

- = 3/4" X 24" IRON RODS SET WEIGHING 1.50 LBS. PER LINEAL FT.
- = EXISTING 3/4" IRON RODS
- △ = P.K. NAILS SET
- ⊕ = HARRISON MONUMENTS SEE COUNTY SURVEYOR RECORDS.

BEARINGS ARE REFERENCED TO THE EAST LINE OF THE SE1/4, ASSUMED TO BEAR S1°50'12"W

1/16 LINE

GILLETTE LANE

330.00'

165.00'

S87°12'28"W

S87°12'28"W

C 1/16 SE  
CORNER

LOT 1


LOT 2

C.S.M.

SW1/4 - SE1/4  
LANDS

9th. COURT

SE CORNER  
SEC. 15, T14N-R6E



*Allen D. Rohde*  
12-21-81

Pos 15140641008

SURVEYOR'S CERTIFICATE

I, Allen D. Rohde, Registered Land Surveyor hereby certify that I have surveyed, divided and mapped a certified survey located in the NW $\frac{1}{4}$ -SE $\frac{1}{4}$ , Section 15, T14N, R6E, Town of Dell Prairie, Adams County, Wisconsin;

Commencing at the east one-quarter corner of said Section 15; thence S87°06'22"W, 1494.76 feet along the east-west one-quarter line of said Section 15 to the point of beginning;

thence S01°16'24"W, 1326.24 feet to a point on the south line of the NW $\frac{1}{4}$ -SE $\frac{1}{4}$  of said Section 15; thence S87°12'28"W, 330.00 feet along the south line of the NW $\frac{1}{4}$ -SE $\frac{1}{4}$  of said Section 15; thence N01°16'31"E, 1325.65 feet to a point on the east-west one-quarter line of said Section 15; thence N87°06'22"E, 330.00 feet along the east-west one-quarter line of said Section 15 to the point of beginning.

Said parcel contains 10.02 acres, more or less, and is subject to an easement over the southerly 33.00 feet thereof for town road purposes.

That I have complied with the provisions of Chapter 236.34 Wisconsin Statutes, the subdivision regulations of Adams County and A.E 5.01 of the Administrative Code of the State of Wisconsin to the best of my knowledge and belief, in surveying, dividing and mapping the same;

That such plat is a correct representation of all the exterior boundaries of the land surveyed and the subdivision thereof made;

That I have made such certified survey under the direction of Roger Gruman.



12-21-81  
Date

Allen D. Rohde  
Allen D. Rohde  
Registered Land Surveyor

SOIL TESTER CERTIFICATE

I, Donald L. Mulock, Certified Soil Tester Number 47, hereby certify that the certified survey contains ample area for a single family residential unit soil absorption system and a backup system to the best of my knowledge and belief.

Donald L. Mulock  
Donald L. Mulock

ADAMS COUNTY PLANNING AGENCY APPROVAL

Resolved, that this Certified Survey in the Town of Dell Prairie, be and hereby is approved in compliance with Chapter 236 of the Wisconsin State Statutes and the County Planning Agency Subdivision Regulations.

I hereby certify that the foregoing is a true and correct copy of a resolution adopted by the Sauk County Planning Agency and made effective this \_\_\_\_\_ day of \_\_\_\_\_, 1981.

\_\_\_\_\_  
Date

\_\_\_\_\_  
Administrator, R. Donald Rogers