

ADAMS COUNTY

Survey Monument Record

TYPE OF MONUMENT: STONE with chisel cross


STATE PLANE COORDINATES: N \_\_\_\_\_  
E \_\_\_\_\_

ELEVATION — M.S.L. DATUM: \_\_\_\_\_

THETA ANGLE: \_\_\_\_\_

FIELD BOOK: \_\_\_\_\_ PAGE \_\_\_\_\_

CORNER NO. 719  
SECTION 9  
TOWN 15  
RANGE 6



LOCATION  
(Indicated by 'X')




BASIS FOR MONUMENT LOCATION

(Use reverse side if necessary)

Show info such as: History of corner, with reference to Vol. and pg, dates, surveyor; exact description of monument replaced; if location computed, by taped or EDM traverse; landowner remarks, etc.

Found 24"X18" Sandstone at Fence Corner.  
Hand excavation revealed charcoal bits in dug in pit. Stone had faint chisel cross on top.

SEAL:



Everything O.K. 9-25-76 RN-55

CERTIFIED CORRECT:

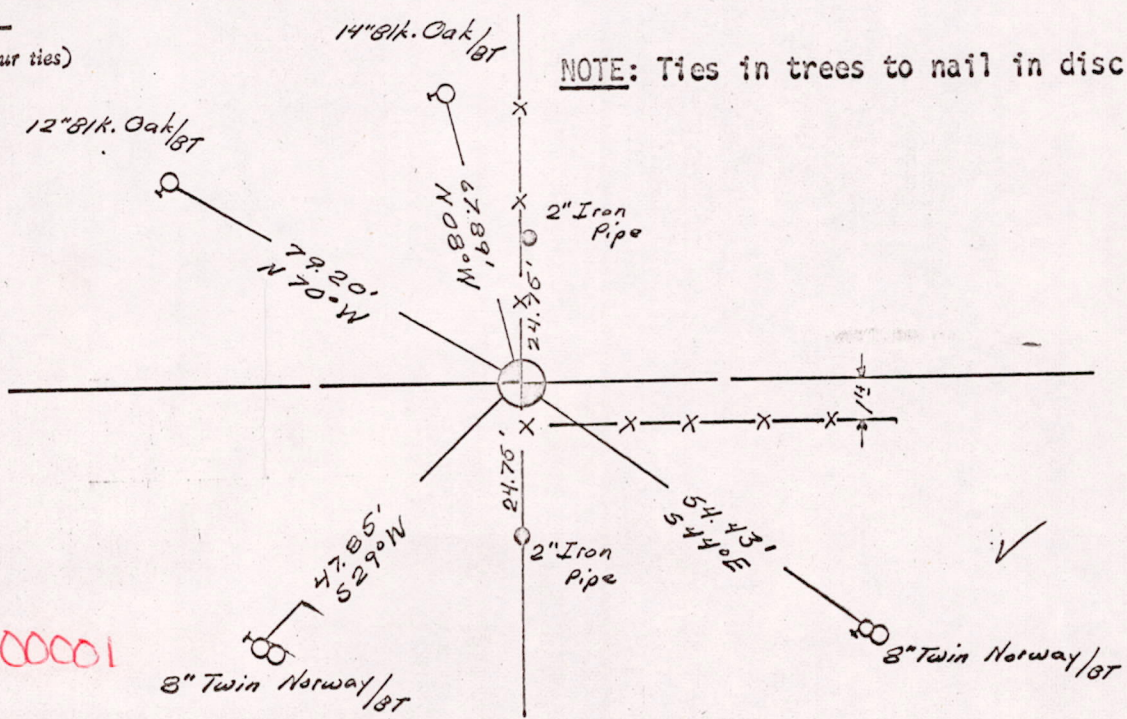
Dale C. Hagen  
Registered Land Surveyor

DATE: 4/23/75

TIE SKETCH

(Show at least four ties)

NOTE: Ties in trees to nail in disc.



M1509150600001