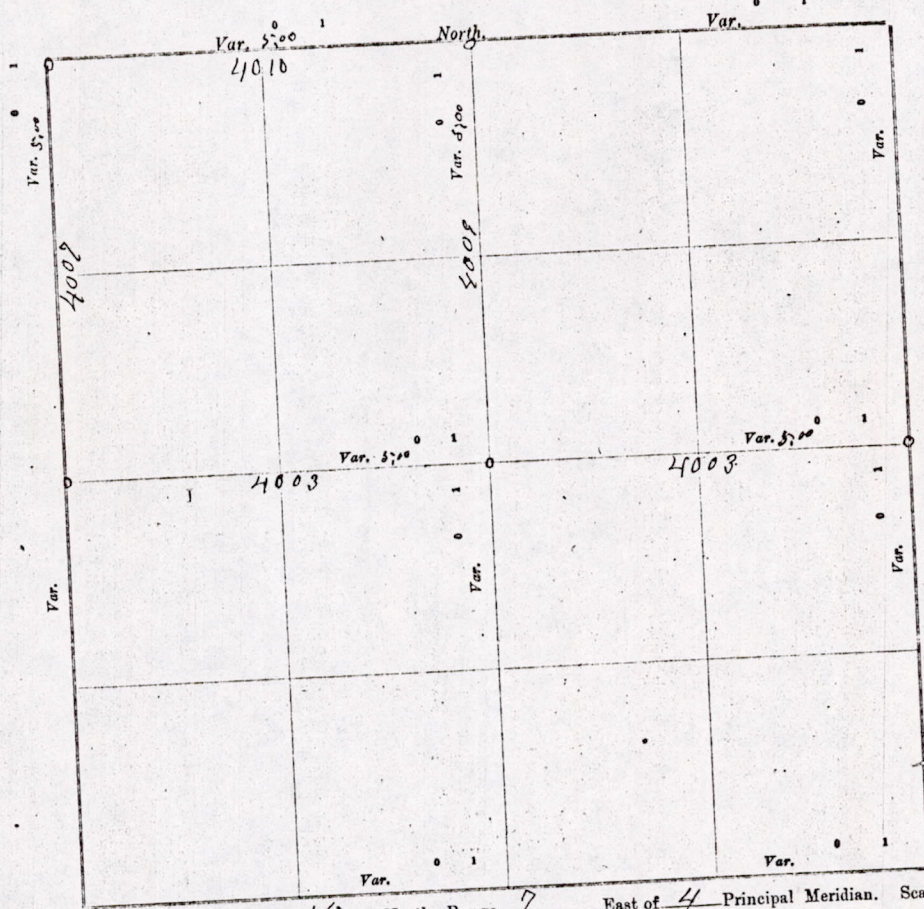


# CERTIFICATE OF SURVEY.

STATE OF WISCONSIN, } ss. M. L. Smith Deputy Surveyor, in and for the County and State aforesaid, do  
ADAMS COUNTY. } ss. 15 North of Range 7 East of 4

hereby certify that I have surveyed and subdivided Section 32 Township 15 North of Range 7 East of 4 Principal Meridian, as represented by the courses and distances on the following plat, and annexed field-notes of survey:  
Established the center of the section at the point of intersection of straight quarter lines.  
Established all quarter-quarter corners upon the section boundary at proportional distances between known section and quarter section corners, according to the original field-notes of the Government survey.  
Established all lost corners at proportionate distances between known corners, according to original field-notes of the Government survey:



Plat of Section 32, Township 15 North, Range 7 East of 4 Principal Meridian. Scale, 80 chains to 6 inches. The figures in red ink are the lengths of the lines as stated in the field-notes of the Government survey.

Declination of the Magnetic Meridian from the True Meridian \_\_\_\_\_ East.  
Surveyed and subdivided April 21 A. D. 1902, in accordance with the State Laws and Instructions of the Commissioner of the General Land Office, and recorded on pages \_\_\_\_\_ of Register in the County Surveyor's office.

WITNESS my hand this 21 day of April A. D. 1902.  
M. L. Smith Deputy Surveyor.

DESCR  
Townsh  
N. B. - The s

No.	
1	N. W.
2	N. E.
3	S. E.
4	S. W.
5	N.
6	E.
7	S.
8	W.
No. SUR	
1	Co
2	No
3	Es
4	So
5	W
6	C
7	N
8	E
9	S
10	C
11	
12	
13	
14	
15	
16	
17	

*Louis  
Geo J*

*of the  
start  
thence  
on W  
thence  
North  
on 20  
of 20  
to 10*

MIS32150700001

DESCRIPTION of Section, Quarter Section and Quarter quarter Section Corners of Section

Township North, Range East of Principal Meridian.

N. B.—The variation of needle adopted in establishing corners is

Table with columns: Government Corners, Hearing Trees, In. dia., Courses they bear, Links Distant, Bearing Trees, In. dia., Courses they bear, Links Distant. Rows include No. 1-8 (Government Corners) and No. 1-17 (SUBDIVISION CORNERS).

NAMES OF SWORN ASSISTANTS.

Table with columns: CHAINMEN, FLAGMEN, AXMEN. Handwritten names: Louis Turner, Geo J. Gandy.

MINUTES.

Of the survey of the NW 1/4 of sec 32 Town 15-R-7-C starting at the unidentified 1/4 Post on East side of section thence West at 5:00 V. to the quarter line to the identified 1/4 Post on West side of section Distance 80.06 set Post at center thence North on West side of section at 5:00 V. to the identified North West corner of said section Distance 40.07 thence East on section line at 5:00 V. to the identified 1/4 Post on North side of section Distance 40.10 thence South on 1/4 line at 5:00 V. to Post at center of section Distance 40.09

M. C. Smith's Deputy to Surveyor

M1532150700001

DESCRIPTION of Section, Quarter Section and Quarter-quarter Section Corners of Section

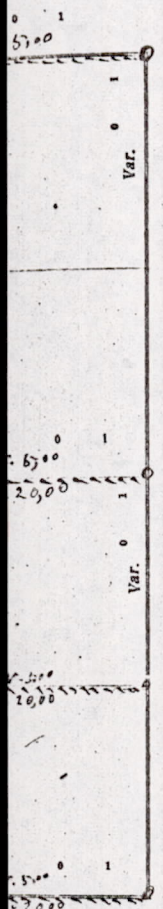
Township \_\_\_\_\_ North, Range \_\_\_\_\_ East of \_\_\_\_\_ Principal Meridian.

N. B. - The variation of needle adopted in establishing corners is \_\_\_\_\_

of the County and State aforesaid, do  
of survey: \_\_\_\_\_ East of \_\_\_\_\_

known section and quarter section

notes of the Government survey:



No.	Government Corners	Bearing Trees	In. dia.	Course they bear	Links Distant	Bearing Trees	In. dia.	Course they bear	Links Distant
1	N. W. Sec. cor. Identified								
2	N. E. Sec. cor. Identified								
3	S. E. Sec. cor. Identified								
4	S. W. Sec. cor. Identified								
5	N. $\frac{1}{4}$ Sec. cor. Identified	new		W. of oak 25	R-65.W. 210				
6	E. $\frac{1}{4}$ Sec. cor. Identified								
7	S. $\frac{1}{4}$ Sec. cor. Identified								
8	W. $\frac{1}{4}$ Sec. cor. Identified								
<b>SUBDIVISION CORNERS.</b>									
1	Center $\frac{1}{4}$ Sec. cor.								
2	North $\frac{1}{4}$ - $\frac{1}{4}$ s N. W. qr.								
3	East $\frac{1}{4}$ - $\frac{1}{4}$ s N. W. qr.								
4	South $\frac{1}{4}$ - $\frac{1}{4}$ s N. W. qr.								
5	West $\frac{1}{4}$ - $\frac{1}{4}$ s N. W. qr.								
6	Center $\frac{1}{4}$ - $\frac{1}{4}$ s N. W. qr.								
7	North $\frac{1}{4}$ - $\frac{1}{4}$ s N. E. qr.								
8	East $\frac{1}{4}$ - $\frac{1}{4}$ s N. E. qr.								
9	South $\frac{1}{4}$ - $\frac{1}{4}$ s N. E. qr.								
10	Center $\frac{1}{4}$ - $\frac{1}{4}$ s N. E. qr.								
11	East $\frac{1}{4}$ - $\frac{1}{4}$ s S. E. qr.								
12	South $\frac{1}{4}$ - $\frac{1}{4}$ s S. E. qr.								
13	West $\frac{1}{4}$ - $\frac{1}{4}$ s S. E. qr.								
14	Center $\frac{1}{4}$ - $\frac{1}{4}$ s S. E. qr.								
15	South $\frac{1}{4}$ - $\frac{1}{4}$ s S. W. qr.								
16	West $\frac{1}{4}$ - $\frac{1}{4}$ s S. W. qr.								
17	Center $\frac{1}{4}$ - $\frac{1}{4}$ s S. W. qr.								

NAMES OF SWORN ASSISTANTS.

CHAINMEN

FLAGMEN

AXMEN

Wm Guntenberg  
Thomas Phelan

MINUTES.

commencing at the identified N.E. corner of section 32-2-15-R-7-E  
and run west on the section line at 5-D-V 40 chains to the identified quarter  
Post on the north side of the section. Then from the 8th Post 20 chains west from  
the N.E. corner & ran south at 5-D-V 40 chains & set Post on the E & W. quarter  
line, then from the established quarter Post on the east side of the section  
run west 20 chains to the Post set in running from the north,

Then started at the south east corner of said section & ran west at 5-D-V  
40 chains & set Post, then North on the 8th line 20 chains & set Post,  
then East on the 8th line 20 chains to the 8th Post on the N & S. section line

W. C. Smith County Surveyor

MIS32150700001

with the State Laws and Instructions of  
County Surveyor's office.

County Surveyor.

Barbin & Hor Phelan

# CERTIFICATE OF SURVEY.

STATE OF WISCONSIN, } ss. M. G. Smith Surveyor, in and for the County and State aforesaid, do  
ADAMS COUNTY. hereby certify that I have surveyed and subdivided Section 32 Township 15 North of Range 7 East of Coast  
Principal Meridian, as represented by the courses and distances on the following plat, and annexed field-notes of survey:  
Established the center of the section at the point of intersection of straight quarter lines.  
Established all quarter-quarter corners upon the section boundary at proportional distances between known section and quarter section corners, according to the original field-notes of the Government survey.  
Established all lost corners at proportionate distances between known corners, according to original field-notes of the Government survey:



Plat of Section 32 Township 15 North, Range 7 East of 4th Principal Meridian. Scale, 80 chains to 6 inches. The figures in red ink are the lengths of the lines as stated in the field-notes of the Government survey.

Declination of the Magnetic Meridian from the True Meridian \_\_\_\_\_ East.  
Surveyed and subdivided this 22 day of April A. D. 1908, in accordance with the State Laws and Instructions of the Commissioner of the General Land Office, and recorded on pages \_\_\_\_\_ of Register in the County Surveyor's office.  
WITNESS my hand this 22 day of April A. D. 1908  
M. G. Smith Co Surveyor.

The above work was done for Emil Karrow

DESCR  
Town  
N. B. T.

No.	
1	N. W.
2	N. E.
3	S. W.
4	S. E.
5	N.
6	E.
7	S. W.
8	S. E.
No.	SUB
1	Co
2	Na
3	East
4	North
5	West
6	Center
7	North
8	East
9	South
10	Center
11	East
12	North
13	West
14	Center
15	South
16	West
17	Center

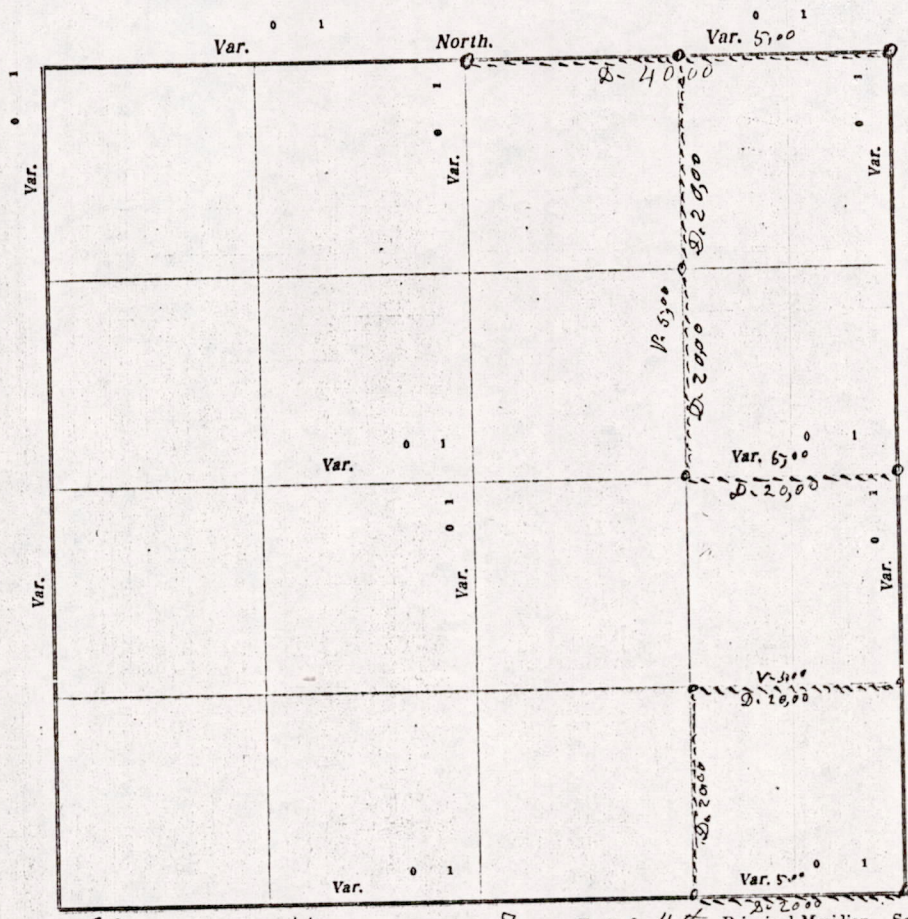
N. G. Smith  
David

Benjamin  
and Ben  
with wife  
their quarter  
section  
12 lines  
from south  
corner  
at the  
and set  
at the  
and set

MIS32150700001

# CERTIFICATE OF SURVEY.

STATE OF WISCONSIN, } ss. M. L. Smith Surveyor, in and for the County and State aforesaid, do  
 ADAMS COUNTY. }  
 hereby certify that I have surveyed and subdivided Section 32 Township 15 North of Range 7 East of 4th  
 Principal Meridian, as represented by the courses and distances on the following plat, and annexed field-notes of survey:  
 Established the center of the section at the point of intersection of straight quarter lines.  
 Established all quarter-quarter corners upon the section boundary at proportional distances between known section and quarter section  
 corners, according to the original field-notes of the Government survey.  
 Established all lost corners at proportionate distances between known corners, according to original field-notes of the Government survey:



Plat of Section 32, Township 15 North, Range 7 East of 4th Principal Meridian. Scale, 80 chains to 6 inches. The figures in red ink are the lengths of the lines as stated in the field-notes of the Government survey.

Declination of the Magnetic Meridian from the True Meridian \_\_\_\_\_ East.

Surveyed and subdivided May 7th A. D. 1915, in accordance with the State Laws and Instructions of

the Commissioner of the General Land Office, and recorded on pages \_\_\_\_\_ of Register in the County Surveyor's office.

WITNESS my hand this May 7th day of May A. D. 1915.  
M. L. Smith county Surveyor.

*The above work was done at the request of W.H. Helm, Mr Barkin & John Phelan*

*M 532 130700001*

DESCRIPTION of Section, Quarter Section and Quarter quarter Section Corners of Section  
 Township \_\_\_\_\_ North, Range \_\_\_\_\_ East of \_\_\_\_\_ Principal Meridian.

N. B.—The variation of needle adopted in establishing corners is \_\_\_\_\_

No.	Government Corners.	Bearing Trees.	In. dia.	Courses they bear.	Links Distant.	Bearing Trees.	In. dia.	Courses they bear.	Links Distant.
1	N. W. Sec. cor. Identified								
2	N. E. Sec. cor. Identified								
3	S. E. Sec. cor. Identified								
4	S. W. Sec. cor. Identified								
5	N. $\frac{1}{4}$ Sec. cor. Identified								
6	E. $\frac{1}{4}$ Sec. cor. Identified								
7	S. $\frac{1}{4}$ Sec. cor. Identified								
8	W. $\frac{1}{4}$ Sec. cor. Identified								
<b>NO. SUBDIVISION CORNERS.</b>									
1	Center $\frac{1}{4}$ Sec. cor.								
2	North $\frac{1}{4}$ - $\frac{1}{4}$ s N. W. qr.								
3	East $\frac{1}{4}$ - $\frac{1}{4}$ s N. W. qr.								
4	South $\frac{1}{4}$ - $\frac{1}{4}$ s N. W. qr.								
5	West $\frac{1}{4}$ - $\frac{1}{4}$ s N. W. qr.								
6	Center $\frac{1}{4}$ - $\frac{1}{4}$ s N. W. qr.								
7	North $\frac{1}{4}$ - $\frac{1}{4}$ s N. E. qr.								
8	East $\frac{1}{4}$ - $\frac{1}{4}$ s N. E. qr.								
9	South $\frac{1}{4}$ - $\frac{1}{4}$ s N. E. qr.								
10	Center $\frac{1}{4}$ - $\frac{1}{4}$ s N. E. qr.								
11	East $\frac{1}{4}$ - $\frac{1}{4}$ s S. E. qr.								
12	South $\frac{1}{4}$ - $\frac{1}{4}$ s S. E. qr.								
13	West $\frac{1}{4}$ - $\frac{1}{4}$ s S. E. qr.								
14	Center $\frac{1}{4}$ - $\frac{1}{4}$ s S. E. qr.								
15	South $\frac{1}{4}$ - $\frac{1}{4}$ s S. W. qr.								
16	West $\frac{1}{4}$ - $\frac{1}{4}$ s S. W. qr.								
17	Center $\frac{1}{4}$ - $\frac{1}{4}$ s S. W. qr.								

NAMEs OF SWORN ASSISTANTS.

CHAINMEN.	FLAGMEN.	AXMEN.
Herman Menitzy David Wahl		

MINUTES.

Beginning at the identified south west corner of section 32—Down 15-R-7-E and Ran East at 5-D-V 40 chains & 21 links to the identified Quarter Post on the south side of section 32. The notes to this Post were not exactly right, then started of same south west corner of 32 & Ran North. 40 chains. could find no Post or Bearings for this Quarter Post. Ran on North same 40 chains to the north west corner of the section but could find no Bearings or Post. Then Ran East at 5-D-V 40 chains and 12 links to the identified Quarter Post on the north side of section 32. Then Ran South at 5-D-V on the North & south Quarter line 80 chains & 80 links to the identified Quarter Post on the south side of section 32. Then started at the Post at the center of the section & Ran west on the Quarter line 20 chains and set Post. Then South at 5-D-V on the 8th line 40 chains & 30 links to the 3th Post on the north side of section 32. Then started at the Post on the 8th line 20 chains & 15 links south of the south line of said section & Ran west at 5-D-V. 20 chains and set Post. Then Ran east same 5 on section 31—20 chains & set Post.

M. L. Smith Co Surveyor

MIS 32150700001