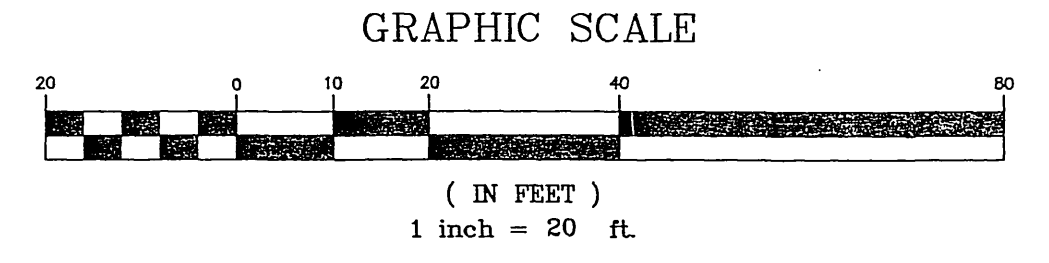

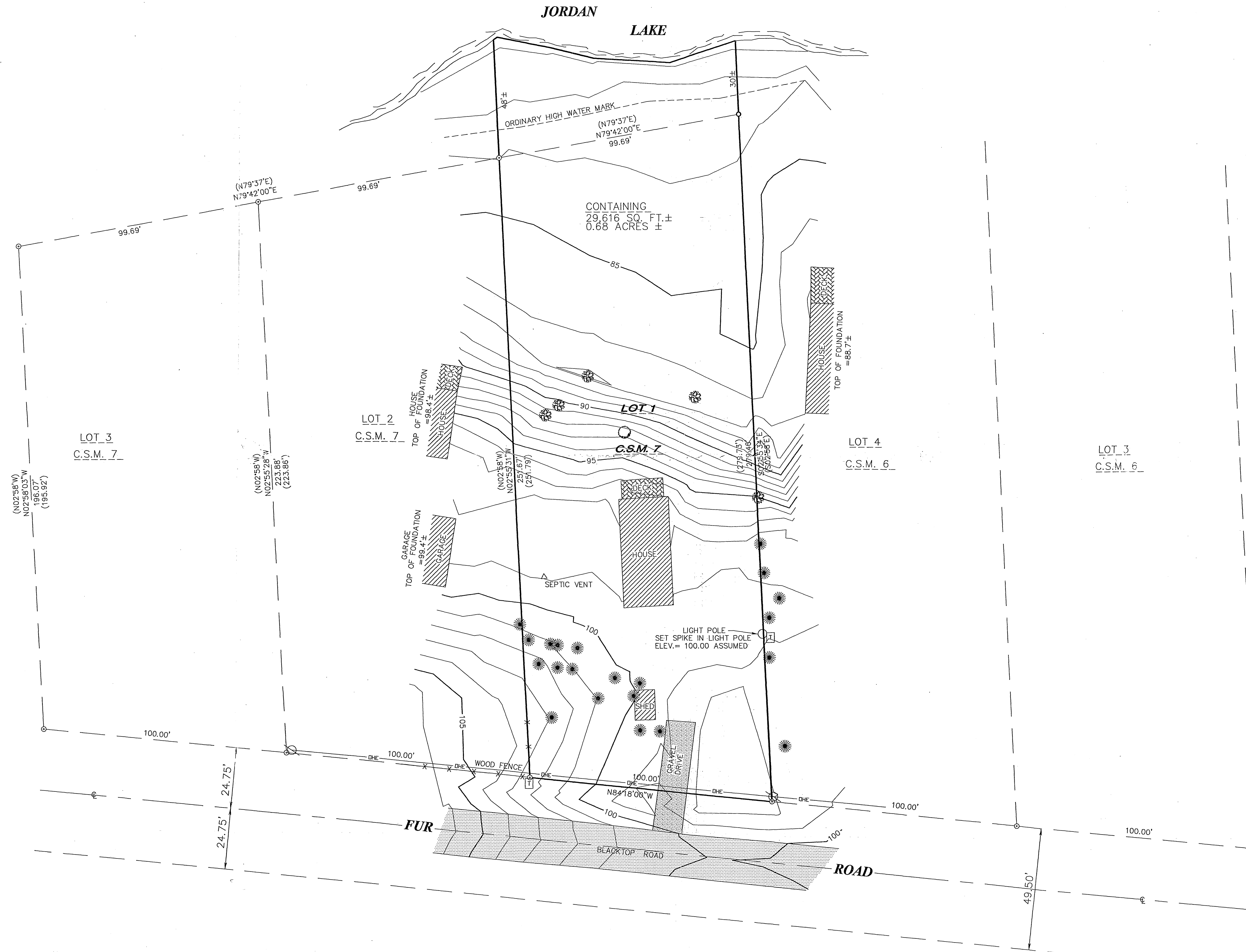


SITE PLAN

BEING LOT 1, C.S.M. 7, LOCATED IN GOVERNMENT LOT 4, SECTION 34, T.15 N., R.7 E., TOWN OF JACKSON, ADAMS COUNTY, WISCONSIN.




LEGEND

- 1" IRON PIPE FND.
- 2" IRON PIPE FND.
- POWER POLE
- TELEPHONE PEDESTAL
- OAK TREE
- ⊗ BIRCH TREE
- ⊗ PINE TREE
- ▨ GRAVEL SURFACE
- ▨ ASPHALT SURFACE
- DHE OVERHEAD ELECTRIC LINE
- () PREV. SURVEY OR RECORD DATA

ELEVATION BASED ON ASSUMED DATUM
NOTE: WELL NOT VISIBLE AT TIME OF SURVEY

I CERTIFY THAT THIS SURVEY IS IN COMPLIANCE WITH WISCONSIN ADMINISTRATIVE CODE AE7 AND I DO FURTHER CERTIFY THAT THE SURVEYING AND MAPPING OF THESE LANDS ARE CORRECT TO THE BEST OF MY KNOWLEDGE AND BELIEF.

James R. Grothman
JAMES R. GROTHMAN
REGISTERED LAND SURVEYOR, NO. 1321
DATED: JANUARY 7, 2002



OWNER
DAVE BOLGER & MARK COSTELLO
1710 N. ORCHARD STREET
CHICAGO, IL 60614

Pos 344150704004

G&A

SITE PLAN
FOR
DAVE BOLGER & MARK COSTELLO
BEING LOT 1, C.S.M. 7, LOCATED IN GOVERNMENT LOT 4,
SECTION 34, T.15 N., R.7 E., TOWN OF JACKSON, ADAMS
COUNTY, WISCONSIN.