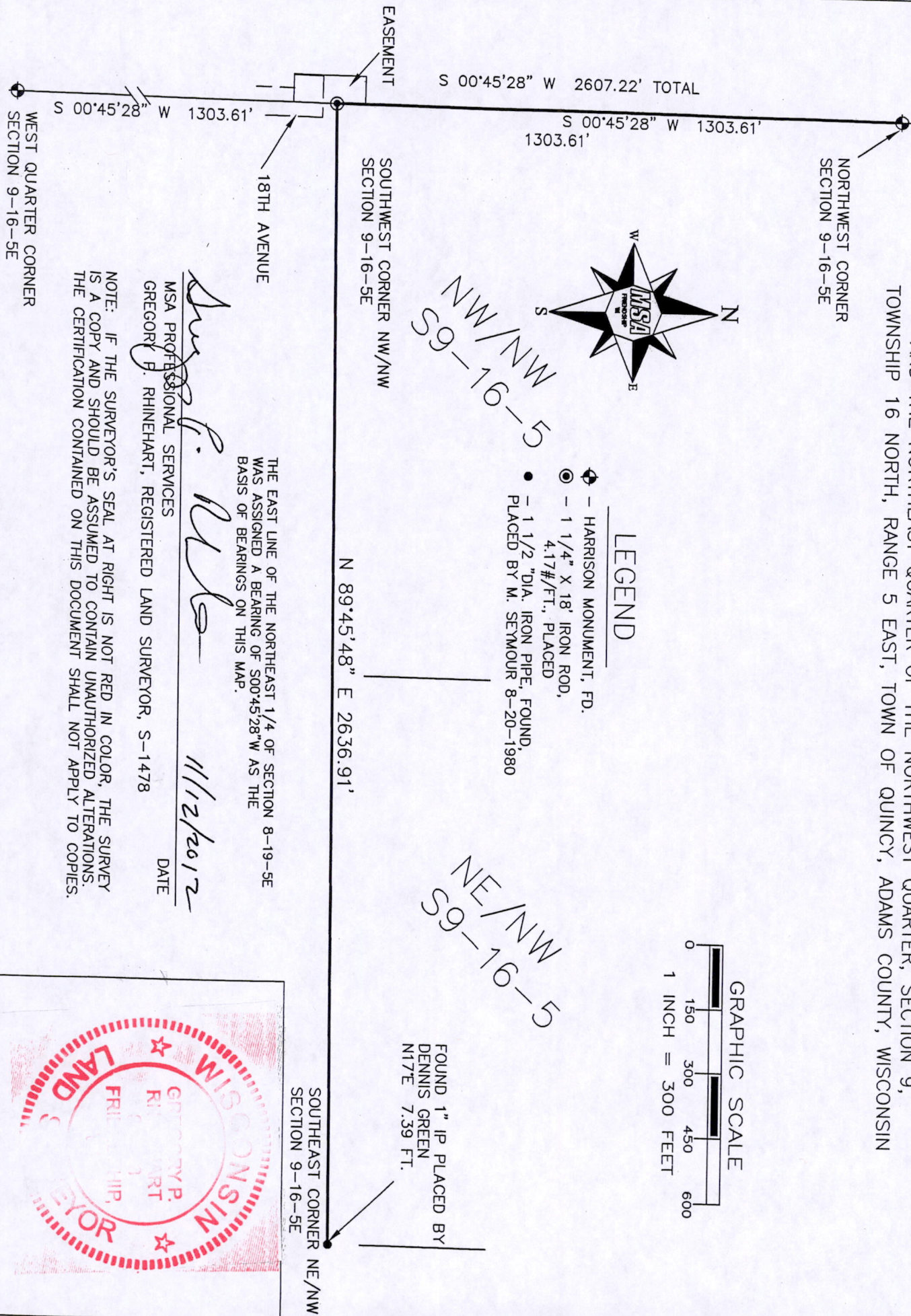





CLIENT:  
 SHARENE SMITH  
 WI DEPT. OF NATURAL RESOURCES  
 PO BOX 7921  
 MADISON, WI 53707-7921

**PLAT OF SURVEY**

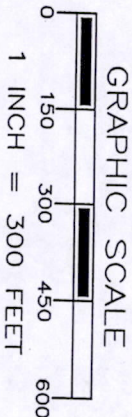


THE WEST AND SOUTH LINES OF THE NORTHWEST QUARTER OF THE NORTHWEST QUARTER AND THE NORTHEAST QUARTER OF THE NORTHWEST QUARTER, SECTION 9, TOWNSHIP 16 NORTH, RANGE 5 EAST, TOWN OF QUINCY, ADAMS COUNTY, WISCONSIN



**LEGEND**

- ◉ - HARRISON MONUMENT, FD.
- - 1 1/4" X 18' IRON ROD, 4.17#/FT., PLACED
- - 1 1/2" DIA. IRON PIPE, FOUND, PLACED BY M. SEYMOUR 8-20-1980



THE EAST LINE OF THE NORTHEAST 1/4 OF SECTION 8-19-5E WAS ASSIGNED A BEARING OF S00°45'28"W AS THE BASIS OF BEARINGS ON THIS MAP.

*Gregory P. Rhinehart*  
 MSA PROFESSIONAL SERVICES  
 GREGORY P. RHINEHART, REGISTERED LAND SURVEYOR, S-1478  
 DATE 11/12/2012

NOTE: IF THE SURVEYOR'S SEAL AT RIGHT IS NOT RED IN COLOR, THE SURVEY IS A COPY AND SHOULD BE ASSUMED TO CONTAIN UNAUTHORIZED ALTERATIONS. THE CERTIFICATION CONTAINED ON THIS DOCUMENT SHALL NOT APPLY TO COPIES.



FOUND 1" IP PLACED BY DENNIS GREEN N17°E 7.39 FT.

Pos09160521001