

PLAT OF SURVEY

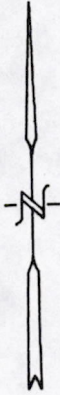

Located in Section 19, T16N, R5E, ,
Adams County, Wisconsin.

WRPCo

JOHN KLEIN

Found harrison-N $\frac{1}{4}$ corner
Section 19 (Adams County)

Graphic scale in feet:



Client: WRPCo. PO 325, Necedah
WI 54646

Carlson Surveying and Eng.,
127 10th. Ave. Baraboo WI
53913. 608-356-3816.

Bearing referenced to N-S $\frac{1}{4}$
line of Section 19 and assumed
to bear NORTH.


- = Found iron as shown.
- ▽ = Set 5' steel fence post
on N-S $\frac{1}{4}$ line at random
distances.

I, Kenneth G. Carlson,
registered land surveyor,
hereby certify that I have
surveyed the shown line and
have complied with the
provisions of A-E 7 Wis. Adm.
Code to the best of my knowledge
information and belief.

WISCONSIN RIVER

NORTH

3/4" pipe
581.15' E N10 $^{\circ}$ 46'E
86.00' " pipe
209.98' " pipe
1087.83' E N10 $^{\circ}$ 46'E



Kenneth G. Carlson
JUN 18, 1993

Found harrison-S $\frac{1}{4}$ corner
Section 19 (Juneau County)

P8519160511001