

FIELD BOOK #	FILE	DRAWN BY	EJS	PROJECT #	16058004
PAGES #	FILE	CHECKED BY	GPR	SHEET #	1 OF 1



PROFESSIONAL SERVICES
TRANSPORTATION • MUNICIPAL
DEVELOPMENT • ENVIRONMENTAL

CLIENT:

DAVID FOSTER
2520 STATE ROAD 13
ADAMS, WI 53910

PLAT OF SURVEY

LOT 1 OF ADAMS COUNTY CERTIFIED SURVEY MAP NO. 1220,
PART OF THE NORTHWEST QUARTER OF THE NORTHWEST QUARTER AND
PART OF THE SOUTHWEST QUARTER OF THE NORTHWEST QUARTER
SECTION 8, TOWNSHIP 16 NORTH, RANGE 6 EAST, TOWN OF EASTON,
ADAMS COUNTY, WISCONSIN.

⊕ NORTHWEST CORNER
(SECTION 8
T 16N, R 6E
HARRISON MON.)

⊕ CORNER FALLS INTO DITCH.
SET ROD 8' EAST OF CORNER. S88° 36' 36"E (1300.00')
S89° 04' 58"E 1299.92'

8.00'

60'


S.T.H. "13"

662.26' (662.30')
N00° 33' 00"E (662.30')

60'

LOT 1 ACCSM #1220

TOTAL AREA:
857,353 SQ.FT.
(19.68 ACRES)



THE WEST LINE OF THE NW ¼ OF
SECTION 8-16-6 WAS ASSIGNED A
BEARING OF N00°46'34"E AS THE
BASIS OF BEARING ON THIS MAP.

661.23'
S00° 47' 38" W 991.23'

NW ¼ - NW ¼

136.19'
N89° 07' 32"W 1291.41'
(N88° 38' 00"W) (1291.38')

N89° 07' 32"W 1291.41'
(N88° 38' 00"W) (1291.38')

TOTAL AREA:
425,460 SQ.FT.
(9.77 ACRES)

330.00'

SW ¼ - NW ¼

N00° 02' 55"E
193.85'

994.34'
S89° 07' 32"E
41.60'
WEST ¼ CORNER
SECTION 8
T 16N, R 6E
PK NAIL

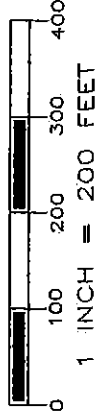
SOUTH LINE MARKED WITH STEEL FENCE
POST AT RANDOM INTERVALS OF ±100'.

N89° 07' 32"W 1287.14'

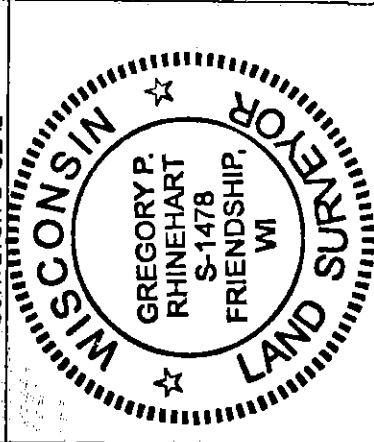
LEGEND

- ⊕ COUNTY MONUMENT, FOUND
- ⊙ 3/4" IRON ROD, FOUND
- 3/4" X 18" IRON ROD,
1.5 #/FT., PLACED

GRAPHIC SCALE



SURVEYOR'S SEAL



Gregory P. Rhinehart

MSA PROFESSIONAL SERVICES
GREGORY P. RHINEHART, PROFESSIONAL LAND SURVEYOR, S-1478

3/7/2016

DATE

NOTE: IF THE SURVEYOR'S SEAL AT LEFT IS NOT RED IN COLOR, THE SURVEY
IS A COPY AND SHOULD BE ASSUMED TO CONTAIN UNAUTHORIZED ALTERATIONS.
THE CERTIFICATION CONTAINED ON THIS DOCUMENT SHALL NOT APPLY TO COPIES.

PO508160621002