

ZONING INFORMATION:

1-150 EXISTING ZONING DISTRICTS... ALL BUILDINGS, STRUCTURES OR ENCLOSURES...
 1-200 EXISTING ZONING DISTRICTS... ALL BUILDINGS, STRUCTURES OR ENCLOSURES...
 1-300 EXISTING ZONING DISTRICTS... ALL BUILDINGS, STRUCTURES OR ENCLOSURES...

ZONING INFORMATION:

1-150 EXISTING ZONING DISTRICTS... ALL BUILDINGS, STRUCTURES OR ENCLOSURES...
 1-200 EXISTING ZONING DISTRICTS... ALL BUILDINGS, STRUCTURES OR ENCLOSURES...
 1-300 EXISTING ZONING DISTRICTS... ALL BUILDINGS, STRUCTURES OR ENCLOSURES...

ZONING INFORMATION:

1-150 EXISTING ZONING DISTRICTS... ALL BUILDINGS, STRUCTURES OR ENCLOSURES...
 1-200 EXISTING ZONING DISTRICTS... ALL BUILDINGS, STRUCTURES OR ENCLOSURES...
 1-300 EXISTING ZONING DISTRICTS... ALL BUILDINGS, STRUCTURES OR ENCLOSURES...

ZONING INFORMATION:

1-150 EXISTING ZONING DISTRICTS... ALL BUILDINGS, STRUCTURES OR ENCLOSURES...
 1-200 EXISTING ZONING DISTRICTS... ALL BUILDINGS, STRUCTURES OR ENCLOSURES...
 1-300 EXISTING ZONING DISTRICTS... ALL BUILDINGS, STRUCTURES OR ENCLOSURES...

ZONING INFORMATION:

1-150 EXISTING ZONING DISTRICTS... ALL BUILDINGS, STRUCTURES OR ENCLOSURES...
 1-200 EXISTING ZONING DISTRICTS... ALL BUILDINGS, STRUCTURES OR ENCLOSURES...
 1-300 EXISTING ZONING DISTRICTS... ALL BUILDINGS, STRUCTURES OR ENCLOSURES...

ZONING INFORMATION:

1-150 EXISTING ZONING DISTRICTS... ALL BUILDINGS, STRUCTURES OR ENCLOSURES...
 1-200 EXISTING ZONING DISTRICTS... ALL BUILDINGS, STRUCTURES OR ENCLOSURES...
 1-300 EXISTING ZONING DISTRICTS... ALL BUILDINGS, STRUCTURES OR ENCLOSURES...

ZONING INFORMATION:

1-150 EXISTING ZONING DISTRICTS... ALL BUILDINGS, STRUCTURES OR ENCLOSURES...
 1-200 EXISTING ZONING DISTRICTS... ALL BUILDINGS, STRUCTURES OR ENCLOSURES...
 1-300 EXISTING ZONING DISTRICTS... ALL BUILDINGS, STRUCTURES OR ENCLOSURES...

ZONING INFORMATION:

1-150 EXISTING ZONING DISTRICTS... ALL BUILDINGS, STRUCTURES OR ENCLOSURES...
 1-200 EXISTING ZONING DISTRICTS... ALL BUILDINGS, STRUCTURES OR ENCLOSURES...
 1-300 EXISTING ZONING DISTRICTS... ALL BUILDINGS, STRUCTURES OR ENCLOSURES...

ZONING INFORMATION:

1-150 EXISTING ZONING DISTRICTS... ALL BUILDINGS, STRUCTURES OR ENCLOSURES...
 1-200 EXISTING ZONING DISTRICTS... ALL BUILDINGS, STRUCTURES OR ENCLOSURES...
 1-300 EXISTING ZONING DISTRICTS... ALL BUILDINGS, STRUCTURES OR ENCLOSURES...

Miscellaneous Notes:

1. THERE WERE NO ENCLOSURES OR BOUNDARIES... IN THE FIELD OR INFORMATION REGARDING...
 2. ALL BUILDINGS, STRUCTURES OR ENCLOSURES...
 3. FOR THE PURPOSES OF THIS SURVEY...
 4. THE SURVEYOR HAS REVIEWED...
 5. THERE ARE NO PORTABLE...
 6. UTILITIES ARE LOCATED...
 7. FLOOD HAZARD...
 8. FLOOD HAZARD...
 9. EVIDENCE OF AREAS NOT PLATTED...

UNDERGROUND UTILITIES:


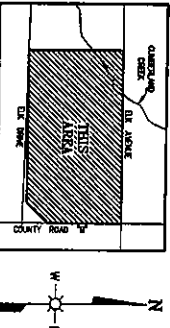
THE SURVEYOR HAS BEEN ADVISED...
 1. THE SURVEYOR HAS BEEN ADVISED...
 2. THE SURVEYOR HAS BEEN ADVISED...
 3. THE SURVEYOR HAS BEEN ADVISED...

FLOOD NOTE:


BY EXISTING FLOOD...
 1. BY EXISTING FLOOD...
 2. BY EXISTING FLOOD...
 3. BY EXISTING FLOOD...

Significant Observations:

1. SUBJECT PROPERTY'S...
 2. SUBJECT PROPERTY'S...
 3. SUBJECT PROPERTY'S...



2524160611001



HANCOCK NATURAL RESOURCE GROUP
 PROJECT: **SPOTTED COW - 400-022 & 400-023**
 ALTA/NSPS LAND TITLE SURVEY
 T.C. NCS-960278-1-WA1 - PARCEL MM

DESIGNER: J.M. BRASEL
 DRAWN BY: D.S. & T.T.
 DATE: 7/16-8/19
 CHECKED BY: T.T. DATE: 8/16/19
 DWG. NO. 10163-A-19-D
 PROJECT NO. 19-94
 PLAN SHEET 18 OF 22 SHEETS(S)

ESP GROUP, INC.
LAMPERT-LEE & ASSOCIATES
 ENGINEERS • SURVEYORS • PLANNERS

10968 State Hwy. 54 East • Wisconsin Rapids, WI 54494-8718
 715-424-3131 • FAX 715-423-8774

COPYRIGHT © 2019 BY ESP GROUP, INC. ALL RIGHTS RESERVED. DUPLICATION BY WRITTEN PERMISSION ONLY.

NO.	DATE	DESCRIPTION