

HARRISON MON.  
N 1/4 COR. SEC. 32

S 87° 10' 57" E  
2640.55'

HARRISON MON.  
NE COR. SEC. 32

NW 1/4 - NE 1/4

NE 1/4 - NE 1/4

S 86° 51' 50" E  
2643.29'

EVERGREEN AVE.  
N 87° 36' 42" W

R = 355.66'  
Δ = 32° 27' 02"  
C.B. = S 72° 06' 10" E  
C = 198.75'  
T = 103.50'  
L = 201.43'

R = 79.00'  
Δ = 89° 42' 57"  
C.B. = S 42° 45' 13" E  
C = 111.45'  
T = 78.61'  
L = 123.70'

SW 1/4 - NE 1/4

40 ACRES TOTAL

VOL. 263 - PG. 465

39 ACRES EXC. R/W

SE 1/4 - NE 1/4

40 ACRES TOTAL

37 ACRES EXC. R/W

EAST LINE  
VOL. 263 PG. 465


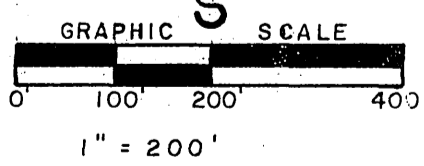
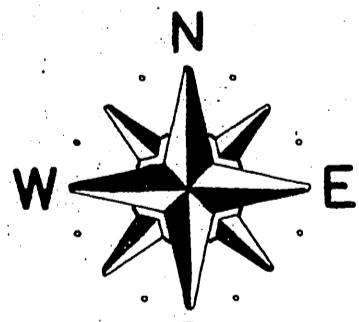
WEST LINE  
VOL. 276 PG. 547

EVERGREEN DRIVE

HARRISON MON.  
E 1/4 COR. SEC. 32

— LEGEND —

- = 3/4" x 24" RODS SET
- ▲ = EX. NAIL
- △ = SET P.K. NAIL
- = EX. 1" PIPE



Allen D. Rohde  
12-8-78  
Revised 4-16-80

CLIENT : HAROLD HENNING  
RT. 1  
ADAMS, WI

NO.	DATE	REVISION	BY

SURVEY OF THE S 1/2 OF THE  
NE 1/4, SECTION 32, T16N, R6E,  
TOWN OF EASTON, ADAMS, COUNTY,  
WISCONSIN

SCALE: 1" = 200'

DATE: 12-1-1978

MID-STATE ASSOCIATES, INC. ENGINEERS-ARCHITECT  
1111 EIGHTH ST. BARABOO, WISCONSIN 53913  
Phone: (608) 356-3996 SURVEYORS

DRAWN BY D. DONNELLY F.S. 440 PG. 48 SHEET  
CHECKED BY AL. ROHDE PROJ. 470193 FILE 22-67-13

Pos32160631001