


FIELD BOOK # FILE DRAWN BY GPR PROJECT # R07140000
 PAGES # FILE CHECKED BY EJS SHEET # 1 OF 1



CLIENT:
 DAN HOLDING AND INVESTMENT CO
 1958 CZECH AVE.
 ARKDALE, WI 54613

PLAT OF SURVEY

LOT 107, TIMBER SHORES
 LOCATED IN THE SOUTHWEST QUARTER OF THE NORTHEAST QUARTER
 SECTION 6, TOWNSHIP 17 NORTH, RANGE 5 EAST, TOWN OF STRONGS PRAIRIE,
 ADAMS COUNTY, WISCONSIN



19TH CREEK

108

TIMBER

Lot 107 boundary bearings:
 N 48°25'00" E 387.97'
 S 31°10'10" W 372.35'
 N 56°20'18" W 191.28'

19th Creek curve data:
 Arc Length 76.48'
 Radius 409.61'
 Delta Angle 10°41'44"
 Chord Bearing S 53°59'52" E
 Chord Length 76.35'

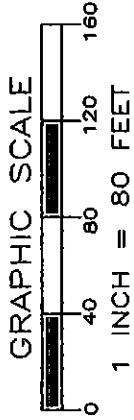
LOT 107

49933 Sq. Feet
 1.15 Acres

106

SHORES

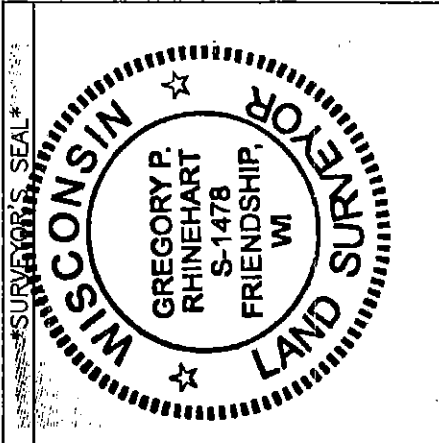
OUTLOT 5



LEGEND

- ⊙ - 1 1/4" IRON ROD, FOUND
- - 3/4" IRON ROD, FOUND

THE SOUTHWESTERLY LINE OF LOT 107
 WAS ASSIGNED A BEARING OF N56°20'18"W AS THE
 BASIS OF BEARINGS ON THIS MAP.



Gregory P. Rhinehart 4/14/2017

MSA PROFESSIONAL SERVICES
 GREGORY P. RHINEHART, PROFESSIONAL LAND SURVEYOR, S-1478
 DATE

NOTE: IF THE SURVEYOR'S SEAL AT LEFT IS NOT RED IN COLOR, THE SURVEY
 IS A COPY AND SHOULD BE ASSUMED TO CONTAIN UNAUTHORIZED ALTERATIONS.
 THE CERTIFICATION CONTAINED ON THIS DOCUMENT SHALL NOT APPLY TO COPIES.

POS06170511002