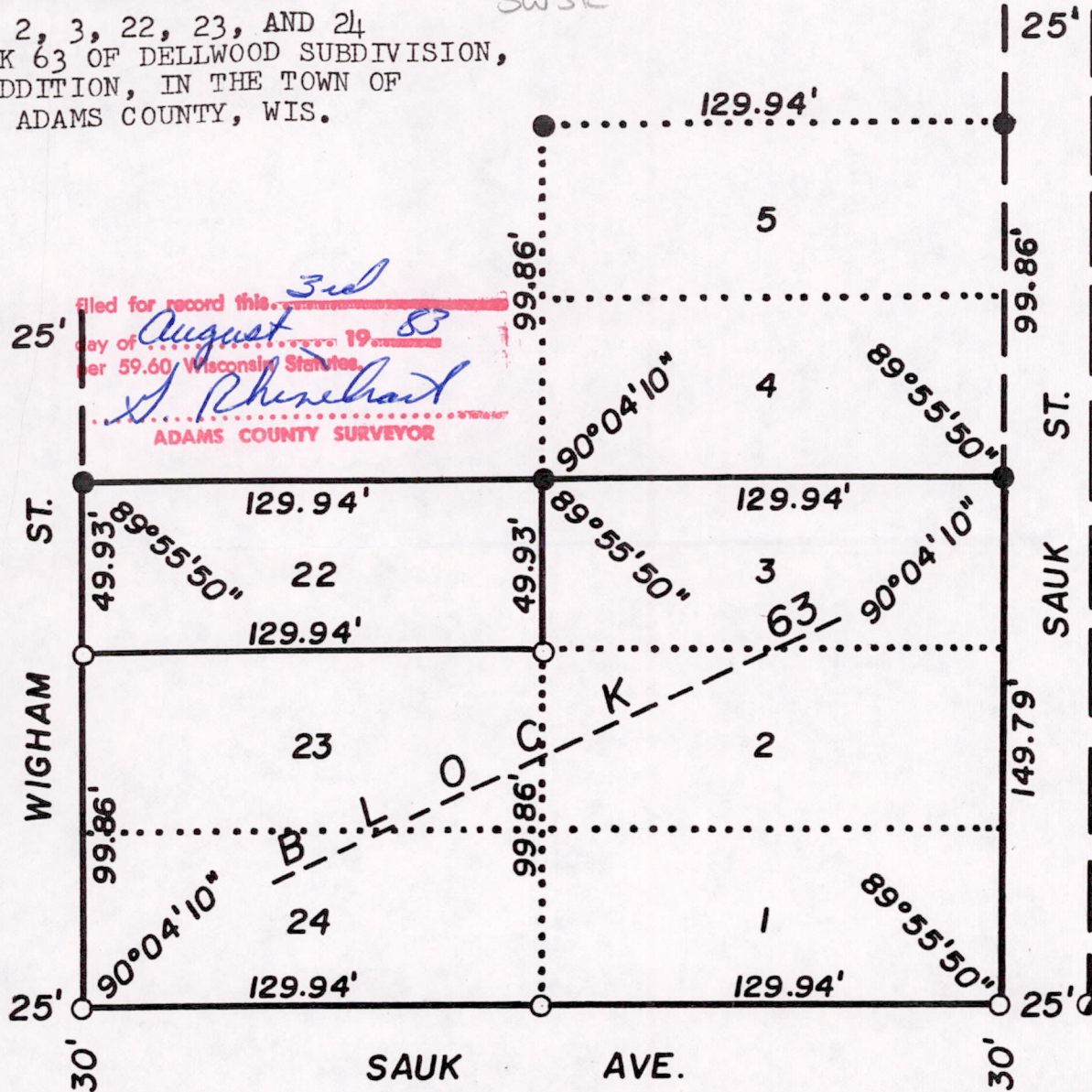


PLAT OF SURVEY

LOTS 1, 2, 3, 22, 23, AND 24
 OF BLOCK 63 OF DELLWOOD SUBDIVISION,
 FIRST ADDITION, IN THE TOWN OF
 QUINCY, ADAMS COUNTY, WIS.


S.W.S.E



Filed for record this 3rd
 day of August 1983
 per 59.60 Wisconsin Statutes.
J. Carroll
 ADAMS COUNTY SURVEYOR

LEGEND


- --- Square iron found in place (did not use for alignment or distance reference)
- --- 1" iron pipe with plastic plug set by Surveyor Basler of Wis. Rapids
- --- 1 1/4" x 24" iron pipe set by this Surveyor for another survey.
- --- 1 1/4" x 24" iron pipe set



SCALE 1"=50'

SURVEYED AND MAPPED BY:

James J. Carroll
 REGISTERED LAND SURVEYOR S-606
 JAMES J. CARROLL July 14, 1983



Pos 07170541013

SURVEYOR'S CERTIFICATE

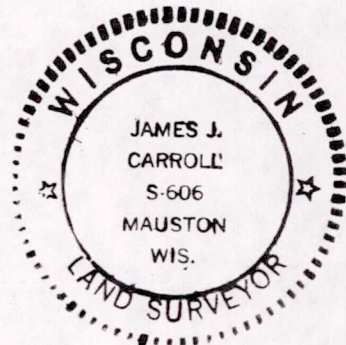
I, James J. Carroll, a Registered Land Surveyor S-606, of Mauston, Wisconsin, hereby certify:

That in compliance with the provisions of Chapter A-E 5.01 of the Administrative Code of the State of Wisconsin, and under the direction of Edward J. Piekarczyk, owner of said land, I did survey, stake and map the exterior boundaries of Lots 1, 2, 3, 22, 23, and 24 also the exterior boundaries of Lot 22, all in Block 63 of Dellwood Subdivision, First Addition, in the Town of Quincy, Adams County, Wisconsin.

That such map correctly represents the exterior boundaries and the subdivision of the land surveyed to the best of my knowledge and belief.

James J. Carroll

REGISTERED LAND SURVEYOR S-606
JAMES J. CARROLL July 14, 1983



P0507170541013