

# PLAT OF SURVEY

LOTS 18, 19 & 20 IN BLOCK 43 OF THE SECOND ADDITON TO DELLWOOD, IN SECTION 18, T17N, R5E, TOWN OF QUINCY, ADAMS COUNTY, WIS.

## LEGEND

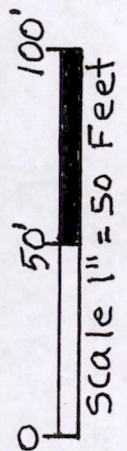
- -- 1 1/4" O.D. iron pipe found in place
- ⑦ ● -- 1 3/4" O.D. iron pipe found in place
- -- 1 1/2" O.D. iron pipe found in place
- -- 3/4" iron rod found in place
- ⑥ ■ -- 1" square head iron rod (original block corner marker) found in place
- △ -- No monument set or found in place
- ⑤ ○ -- 1 1/4" O.D. x 24" iron pipe set (WT 1.68#/L.F.)

## SURVEYOR'S CERTIFICATE


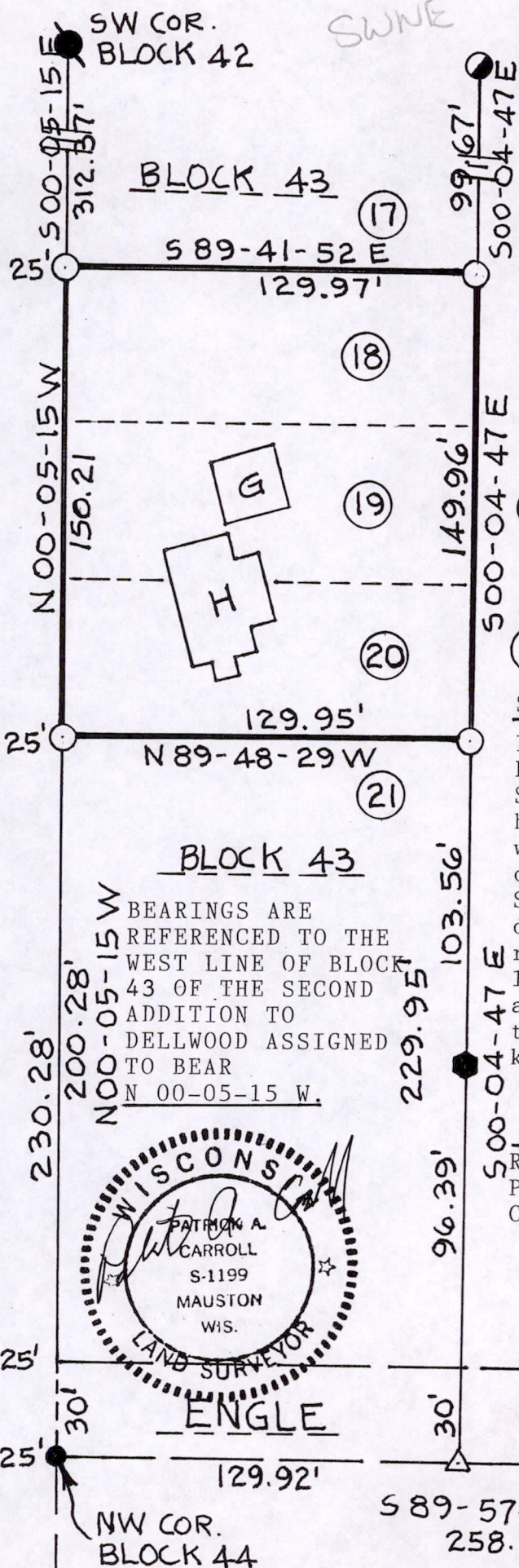
I, Patrick A. Carroll, Registered Land Surveyor S-1199 for Carroll Surveying of Mauston, Wisconsin, hereby certify: That in compliance with the provisions of Chapter AE-7 of the Administrative Code of the State of Wisconsin and under the direction of BETTY WUEBBEN, Representative for the owner of said land, I did survey and map the lands as titled on this mapping to be true and correct to the best of my knowledge and belief.

*Patrick A. Carroll*

REGISTERED LAND SURVEYOR S-1199  
PATRICK A. CARROLL, NOV. 18, 2006  
CARROLL SURVEYING, MAUSTON, WIS.



BLACKHAWK ST.



POS 18170511016