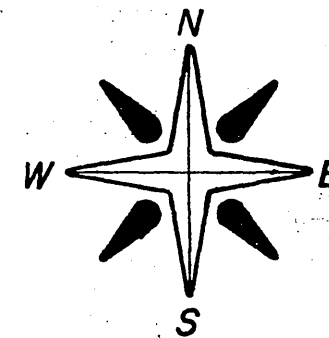
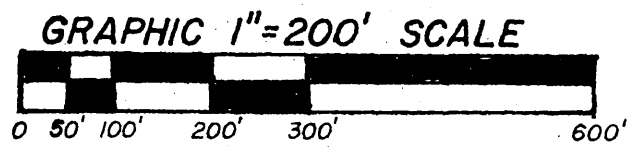


PLAT OF SURVEY

THE N1/2 OF THE SE1/4, SECTION 27, T17N, R5E
TOWN OF ADAMS, ADAMS CO. WI.

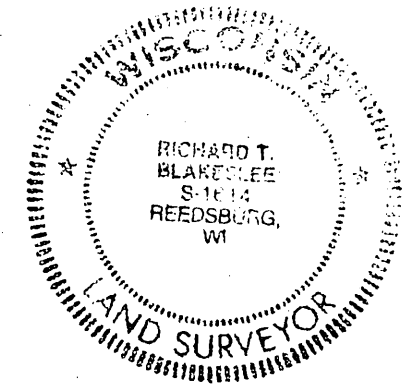
CLIENT:
PARRY HARDING
LAKE SHORE RD.
REEDSBURG WI.



LEGEND

- 3/4"x24" RE-BAR SET WEIGHING 1.50 LBS PER LINEAL FOOT
- ⊕ HARRISON MONUMENT

BEARINGS REFERENCED TO THE EAST LINE OF THE SE1/4, SECTION 27, T17N, R5E ASSUMED TO BEAR N00°57'09"E



Richard T. Blakeslee 4/20/83
REGISTERED LAND SURVEYOR S-1614

SURVEYOR'S CERTIFICATE

I, Richard T. Blakeslee, Registered Land Surveyor, hereby certify that I have surveyed and mapped the lands shown upon the face of this plat and that such plat is a true and correct representation of the lands surveyed and the plat thereof.

