

500°00'00" E 2638.42'

Section Line

NORTH 1338.42'




NORTH 200'

SOUTH 1100'


W 1/4 Cor.
33-17-5

NW Cor.
33-17-5

LEGEND

-  Harrison marker found in place
-  6" spike nail set
-  1 1/4" O.D. x 24" iron pipe set (WT 1.68#/L.F.)

LOT 1 Vol. 707 Page 16
 LOT 2 Vol. 707 Page 12



PLAT OF SURVEY

A PART OF THE NW 1/4 OF THE NW 1/4 IN SECTION 33, T17N, R5E, IN THE TOWN OF QUINCY, ADAMS COUNTY, WISCONSIN.

BEARINGS ARE REFERENCED TO THE WEST LINE OF THE NW 1/4 OF SECTION 33 ASSIGNED TO BEAR NORTH-SOUTH.

18th

AVE.

Unplatted

589°49'30" E

632.27'

LOT 1 66,528 S.F. 1.53 AC.

665.27'

Land

589°49'30" E

632.30'

LOT 2 66,532 S.F. 1.53 AC.

665.30'

N 89°49'30" W


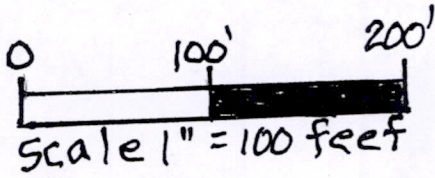
632.33'

Unplatted Land

665.33'

SOUTH 200'

Unplatted Land



POS33170531006

SURVEYOR'S CERTIFICATE

I, Patrick A. Carroll, Professional Land Surveyor S-1199 for Carroll Surveying of Mauston, Wisconsin, hereby certify that in compliance with the provisions of AE-7 of the Administrative Code of the State of Wisconsin and the Adams County Land Division Ordinance and under the direction of KEN HOCK, owner of said land, I did survey and map a part of the NW $\frac{1}{4}$ of the NW $\frac{1}{4}$ in Section 33, T17N, R5E, in the Town of Quincy, Adams County, Wisconsin.

That such map correctly represents the exterior boundaries and the division of the land surveyed and mapped to be true and correct to the best of my knowledge and belief.

Commencing at the NW corner of said Section 33; thence along the west line of the NW $\frac{1}{4}$ of the NW $\frac{1}{4}$ bearing SOUTH, 1100.00 feet, to the point of beginning. Thence along a line bearing S 89°49'30" E, 665.27 feet; thence bearing SOUTH, 200.00 feet; thence bearing N 89°49'30" W, 665.33 feet, to a point in the west line of the said forty; thence along the west line of the NW $\frac{1}{4}$ of the NW $\frac{1}{4}$ bearing NORTH, 200.00 feet, to the point of beginning.

The lands of this mapping are subject to the highway easement for the town road known as 18th AVE. and to all utility easements that may affect these described lands.



Patrick A. Carroll

PROFESSIONAL LAND SURVEYOR S-1199
PATRICK A. CARROLL, SEPT. 5, 2015
CARROLL SURVEYING, MAUSTON, WIS.