

ADAMS COUNTY

Survey Monument Record

TYPE OF MONUMENT: Standard Harrison Monument

STATE PLANE COORDINATES: N \_\_\_\_\_


\_\_\_\_\_ E \_\_\_\_\_

ELEVATION — M.S.L. DATUM: \_\_\_\_\_

THETA ANGLE: \_\_\_\_\_


FIELD BOOK: \_\_\_\_\_ PAGE \_\_\_\_\_

CORNER NO. 496  
SECTION 14  
TOWN 17 N  
RANGE 6 E



LOCATION  
(Indicated by 'X')

SEAL:



BASIS FOR MONUMENT LOCATION

(Use reverse side if necessary)

Show info such as: History of corner, with reference to Vol. and pg, dates, surveyor; exact description of monument replaced; if location computed, by taped or EDM traverse; landowner remarks, etc.

EDM/transit traverse indicated search area for the Northeast corner of Section 14.

The only evidence of the location of the corner was an existing Railroad spike, and this was accepted and monumented.

*Harrison appears loose  
but still O.K.  
9-27-75 SS*

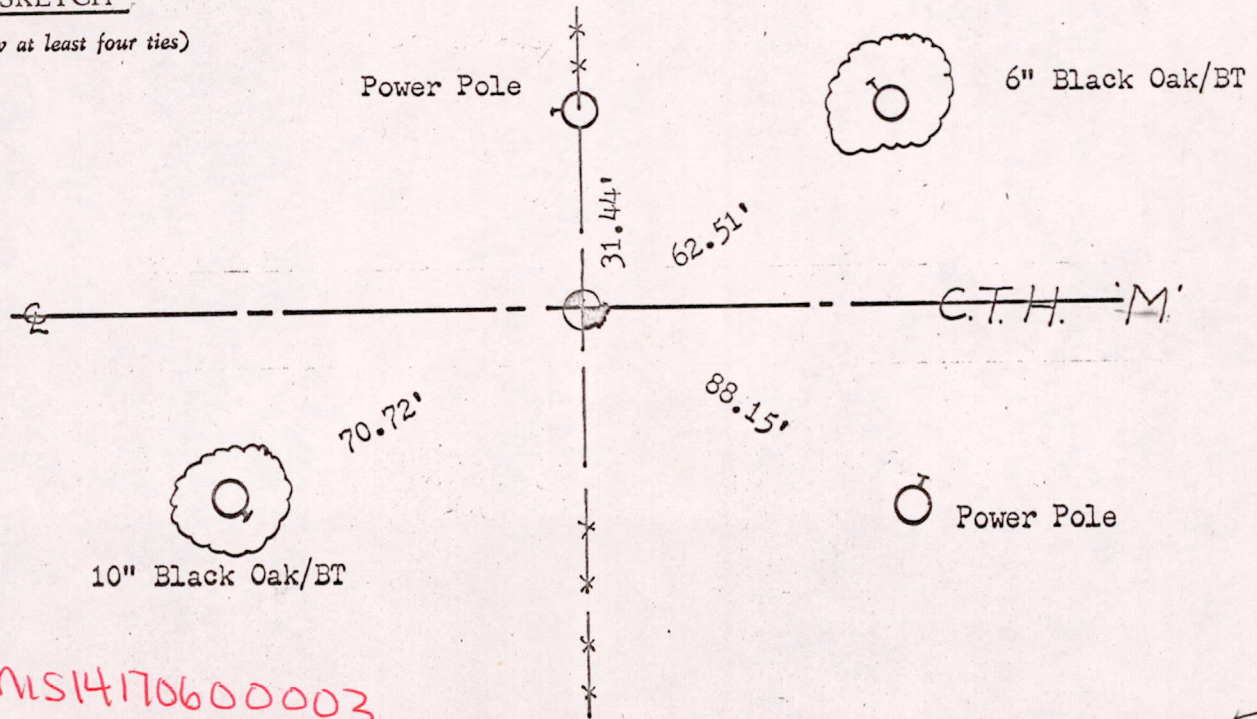
CERTIFIED CORRECT:

Dale C. Hagen  
Registered Land Surveyor

DATE: August 19, 1974

TIE SKETCH

(Show at least four ties)



*M/S 14170600003*