

ADAMS COUNTY

Survey Monument Record

CORNER NO. 495
SECTION 14
TOWN 17
RANGE 6

TYPE OF MONUMENT: Standard Harrison Monument


STATE PLANE COORDINATES: N _____

E _____

ELEVATION — M.S.L. DATUM: _____

THETA ANGLE: _____

FIELD BOOK: _____ PAGE _____




LOCATION (Indicated by 'X')

BASIS FOR MONUMENT LOCATION

(Use reverse side if necessary)

Show info such as: History of corner, with reference to Vol. and pg. dates, surveyor; exact description of monument replaced; if location computed, by taped or EDM traverse; landowner remarks, etc.

SEAL:



Ran EMD/transit traverse between Northeast and Northwest corners of Section 14.

No evidence as to the location of the Quarter corner was found, though there exists a pipe at a fence corner toward the North. There is no evidence in the County Surveyor's office as to the origin of this pipe.

According to Section 59.62 of the Wisconsin Statutes, the Quarter corner was set equidistant and on line between the Northeast and Northwest Section corners.

CERTIFIED CORRECT:

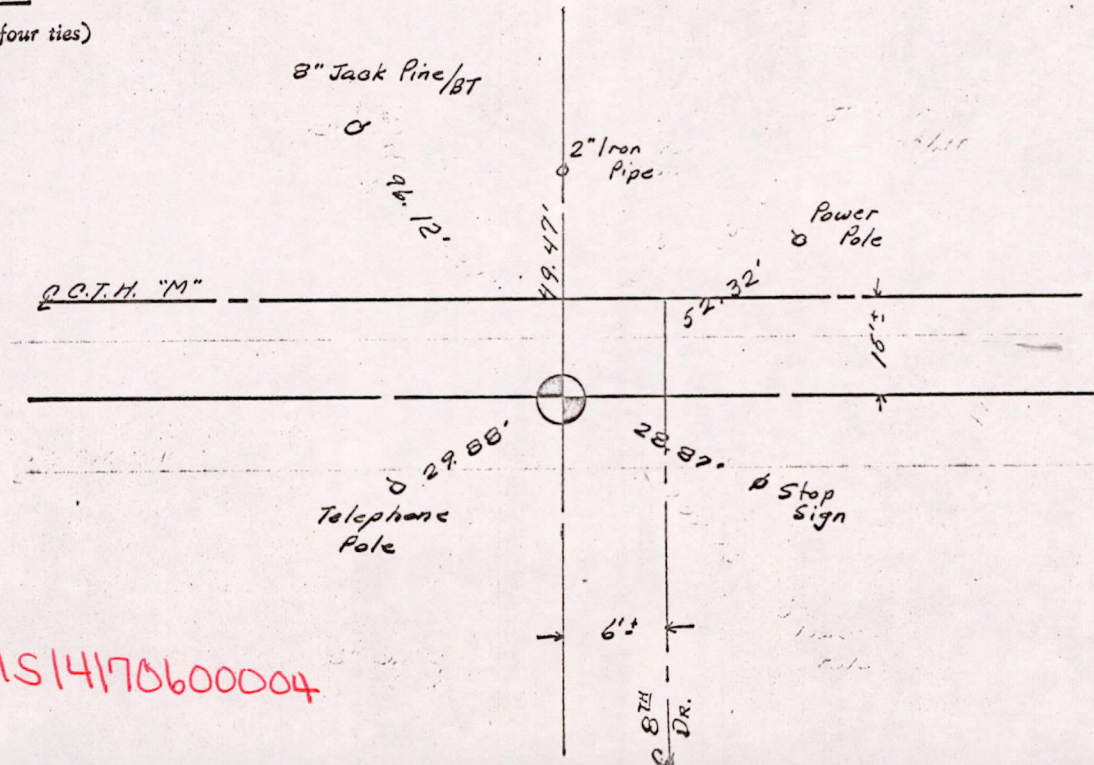
Dale C. Hagen
Registered Land Surveyor

DATE: August 19, 1974

Everything O.K. 9-27-75 SS

TIE SKETCH

(Show at least four ties)



MIS14170600004