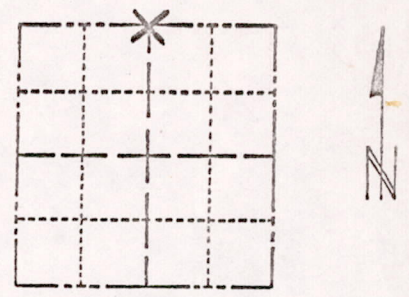


366

# Survey Monument Record


SECTION 17  
 TOWN 17  
 RANGE 6

TYPE OF MONUMENT: Standard Harrison  
 STATE PLANE COORDINATES: N \_\_\_\_\_  
 E \_\_\_\_\_  
 ELEVATION — M.S.L. DATUM: \_\_\_\_\_  
 THETA ANGLE: \_\_\_\_\_  
 FIELD BOOK: /// PAGE 4



LOCATION  
(Indicated by 'X')

SEAL:



## BASIS FOR MONUMENT LOCATION

(Use reverse side if necessary)

Show info such as: History of corner, with reference to Vol. and pg, dates, surveyor; exact description of monument replaced; if location computed, by taped or EDM traverse; landowner remarks, etc.

Found Iron bolt (3/4" by 3") above  
 7" by 8" by 20" Stone that had been tipped  
 on its side.  
 Replaced with Standard Harrison Monument.

CERTIFIED CORRECT:

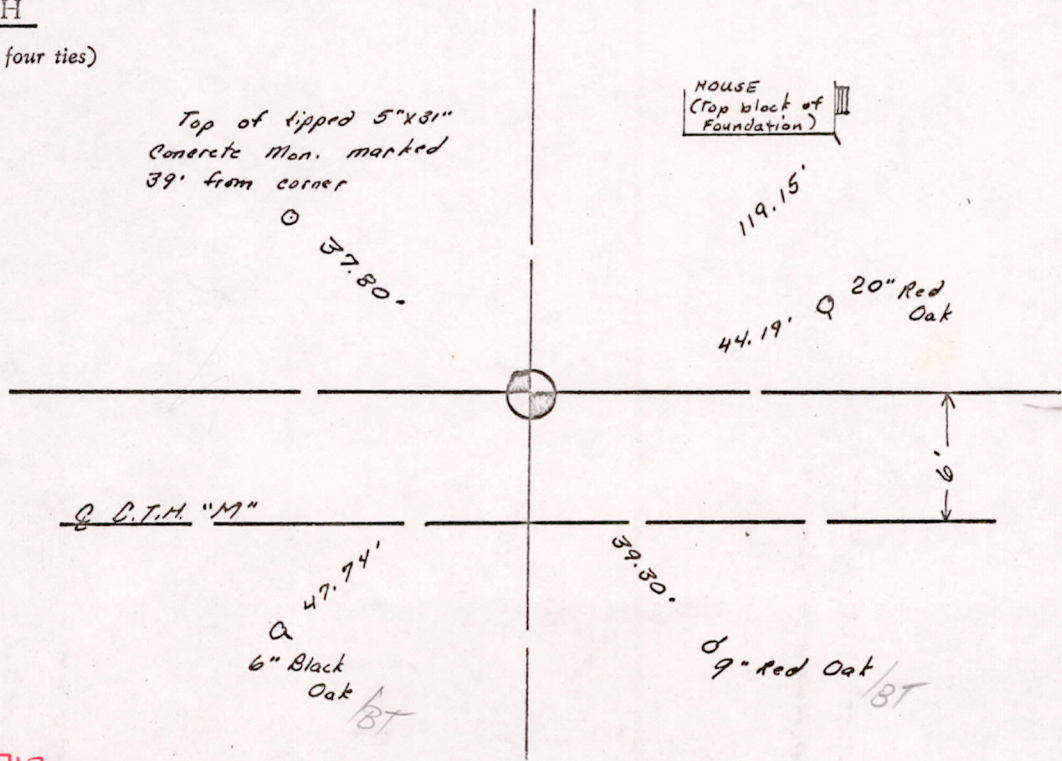
Dale C. Hagen  
 Registered Land Surveyor

DATE: April 24, 1974

Everything O.K. 10-18-75 SS DM

## TIE SKETCH

(Show at least four ties)



MIS17170600003