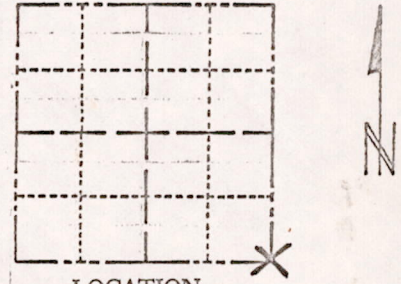


Survey Monument Record

TYPE OF MONUMENT: Standard Harrison
 STATE PLANE COORDINATES: N _____
 E _____
 ELEVATION — M.S.L. DATUM: _____
 THETA ANGLE: _____
 FIELD BOOK: /// PAGE 6


364
17

SECTION _____
 TOWN 17
 RANGE 6



LOCATION
(Indicated by 'X')

SEAL:



BASIS FOR MONUMENT LOCATION

(Use reverse side if necessary)

Show info such as: History of corner, with reference to Vol. and pg. dates, surveyor; exact description of monument replaced; if location computed, by taped or EDM traverse; landowner remarks, etc.

Found 31" by 5" round concrete reference monuments set by R. Phillips. Excavation yielded no evidence of corner in place. Corner was relocated from ties to reference monuments and two additional ties were made.

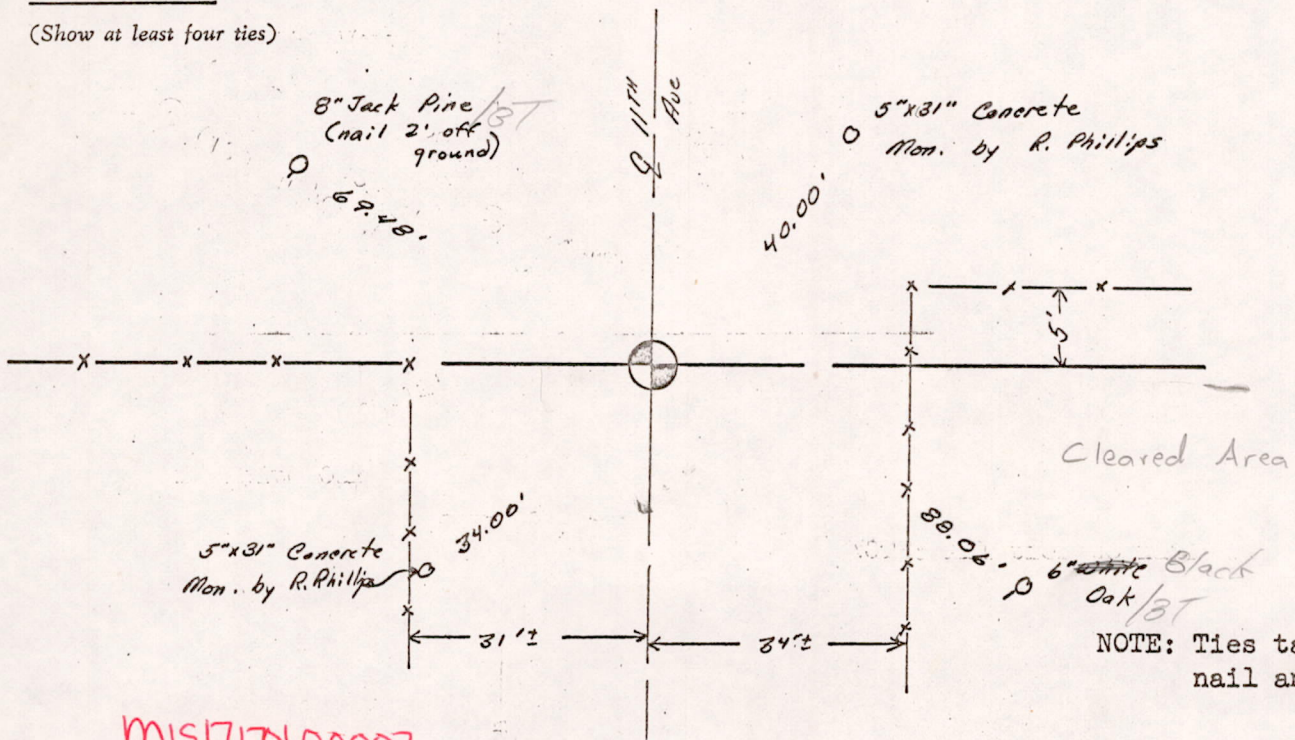
Everything O.K. 9-27-75 SS

CERTIFIED CORRECT:

Dale C. Hagen
 Registered Land Surveyor
 DATE: April 24, 1974

TIE SKETCH

(Show at least four ties)



M5171760007