

584

COUNTY

Survey Monument Record

TYPE OF MONUMENT: HARRISON

STATE PLANE COORDINATES: N _____
E _____

ELEVATION — M.S.L. DATUM: _____

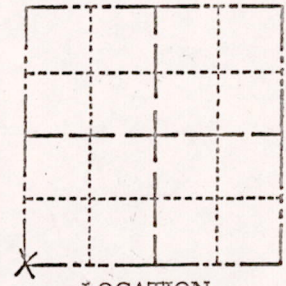
THETA ANGLE: _____

FIELD BOOK: 26 PAGE 121

SECTION 19

TOWN 17

RANGE 6



LOCATION
(Indicated by 'X')

SEAL:



BASIS FOR MONUMENT LOCATION

(Use reverse side if necessary)

Show info such as: History of corner, with reference to Vol. and pg, dates, surveyor; exact description of monument replaced; if location computed, by taped or EDM traverse; landowner remarks, etc.

Computed from taped traverse.
Found no evidence of old corner
when dug by backhoe.

*Everything O.K. 9-27-75 SS
T. sheets, O.K.*

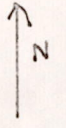
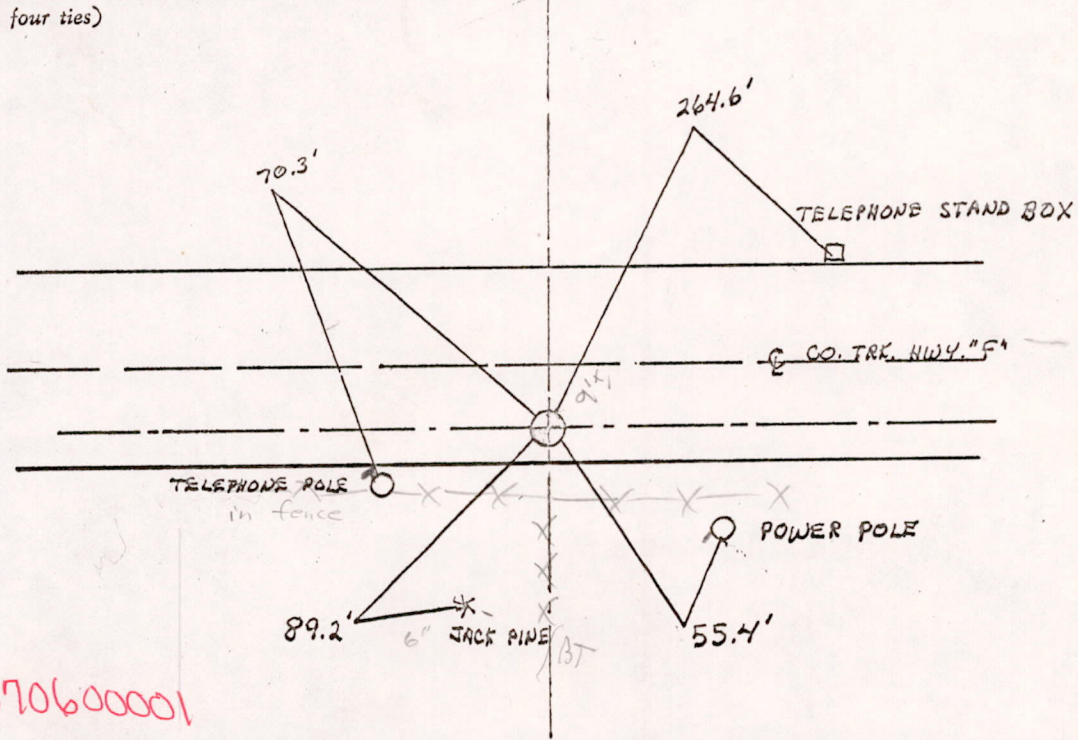
CERTIFIED CORRECT:

R. K. Saylor
Registered Land Surveyor

DATE: 2/5/75

TIE SKETCH Ties are to nails in tree.

(Show at least four ties)



MIS 19170600001