

ADAMS COUNTY

Survey Monument Record

TYPE OF MONUMENT: Standard Harrison

STATE PLANE COORDINATES: N \_\_\_\_\_  
E \_\_\_\_\_

ELEVATION — M.S.L. DATUM: \_\_\_\_\_

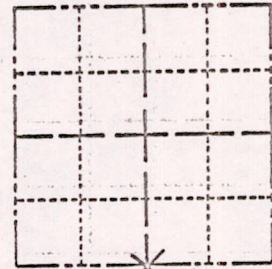
THETA ANGLE: \_\_\_\_\_

FIELD BOOK: \_\_\_\_\_ PAGE \_\_\_\_\_

SECTION 23

TOWN 17

RANGE 6



LOCATION  
(Indicated by 'X')




BASIS FOR MONUMENT LOCATION

(Use reverse side if necessary)

Show info such as: History of corner, with reference to Vol. and pg, dates, surveyor; exact description of monument replaced; if location computed, by taped or EDM traverse; landowner remarks, etc.

SEAL:



Ran EDM/transit traverse of Section 23 and determined extent of search area.

Could find no evidence of the corner or any of its accessory monuments. Set corner on line and equidistant between Southwest and Southeast corners of Section 23.

CERTIFIED CORRECT:

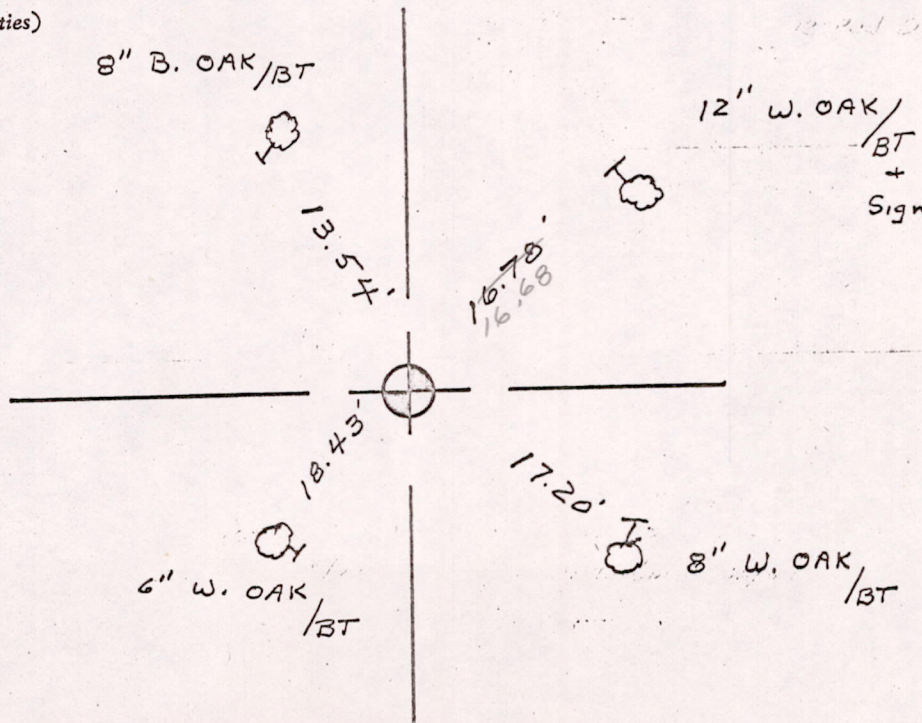
Dale C. Hagen  
Registered Land Surveyor

DATE: October 2, 1974

Everything O.K. 10-18-75 SS-DM  
T.S. O.K.

TIE SKETCH

(Show at least four ties)



M1523170600003