

ADAMS COUNTY

Survey Monument Record

TYPE OF MONUMENT: STANDARD HARRISON

STATE PLANE COORDINATES: N _____

E _____

ELEVATION — M.S.L. DATUM: _____


THETA ANGLE: _____

FIELD BOOK: _____ PAGE _____

SECTION 23


TOWN 17

RANGE 6



LOCATION
(Indicated by 'X')

SEAL:



BASIS FOR MONUMENT LOCATION

(Use reverse side if necessary)

Show info such as: History of corner, with reference to Vol. and pg, dates, surveyor; exact description of monument replaced; if location computed, by taped or EDM traverse; landowner remarks, etc.

Ran EDM/transit traverse to adjacent corners and determined extent of search area.

A rotted post, indicated to be the section corner by Frank Hicks, the adjacent land owner, fell within the search area. No other evidence as to the location of the corner was found, and said post was monumented.

CERTIFIED CORRECT:

Dale C. Hagen
Registered Land Surveyor

DATE: August 19, 1974

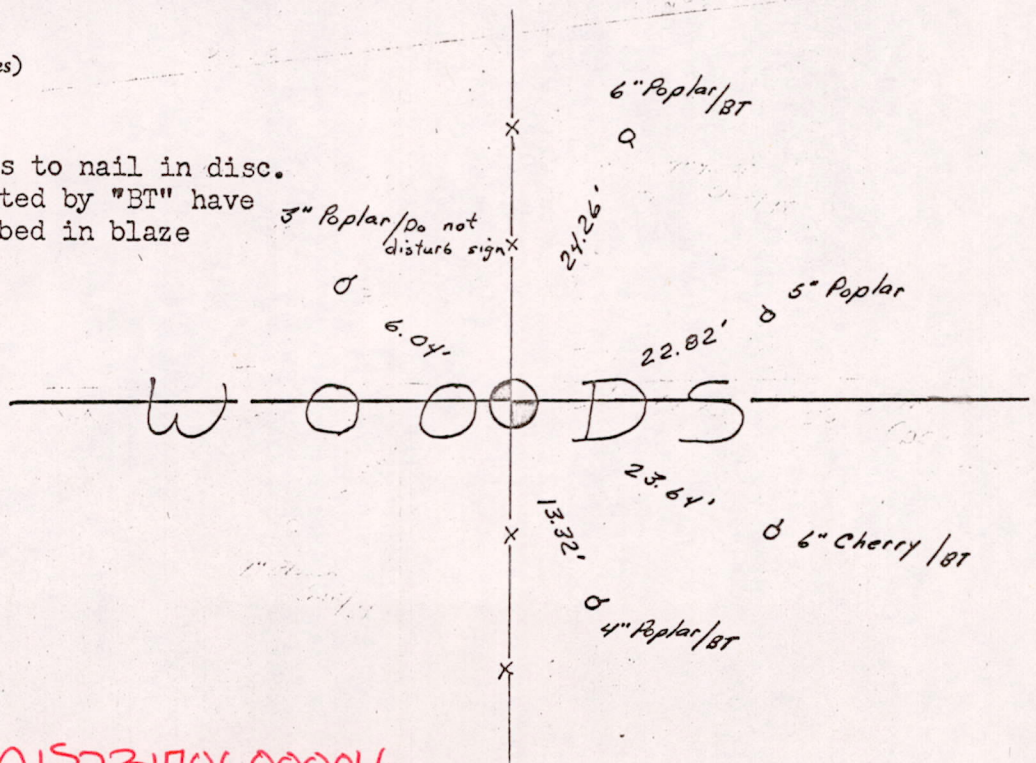
Everything o.k. 10-18-75 SS:DM
TS O.K.

TIE SKETCH

(Show at least four ties)

NOTE

Ties in trees to nail in disc. Those indicated by "BT" have letters BT scribed in blaze facing corner.



MIS23170600004