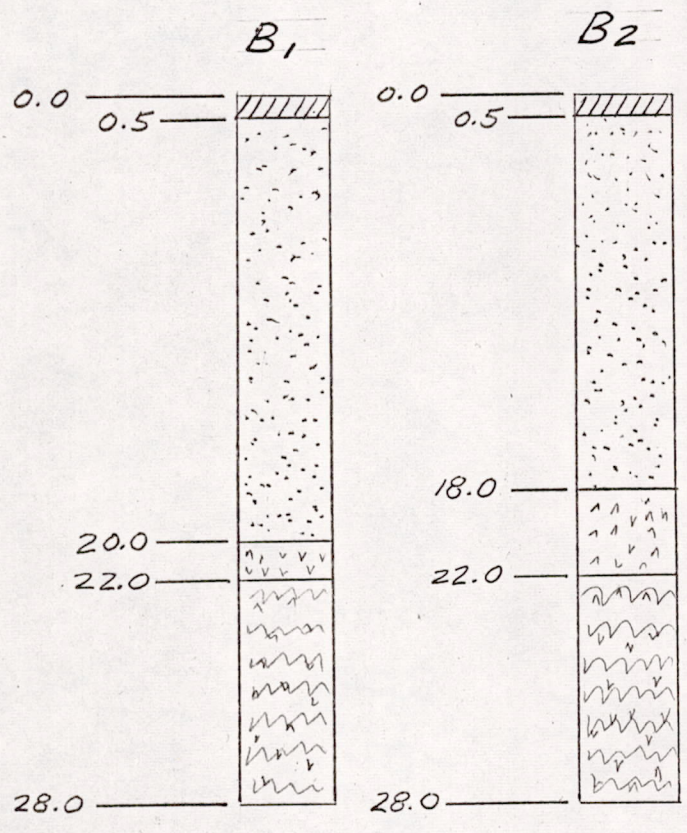



SOIL BORINGS FOR ADAMS DISPOSAL SITE - NW 1/4 SE 1/4 SEC. 31, T17N, R6E, ADAMS COUNTY, WISCONSIN



GROUNDWATER 22.0 FEET

LEGEND

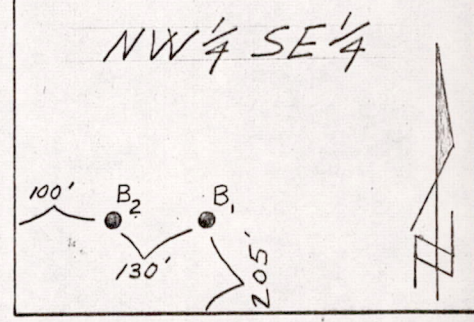
- TOPSOIL
- SAND
- CLAY
- VERY WET CLAY



THIS IS TO CERTIFY THAT I MADE SUCH SOIL BORINGS AND THAT THEY ARE CORRECT TO THE BEST OF MY KNOWLEDGE AND BELIEF.

Sam T. Mullen
 SAM T. MULLEN S-981
 NOV. 30, 1970

DYKE DRIVE
 LOCATION MAP
 FOR BORING SITES.



MIS 3117060001