

ADAMS COUNTY

Survey Monument Record

TYPE OF MONUMENT: Harrison Monument (30 inches)

STATE PLANE COORDINATES: N _____
E _____

ELEVATION — M.S.L. DATUM: _____

THETA ANGLE: _____


FIELD BOOK: _____ PAGE _____

632

SECTION 34


TOWN 17

RANGE 6



LOCATION (Indicated by 'X')

SEAL:



BASIS FOR MONUMENT LOCATION

(Use reverse side if necessary)

Show info such as: History of corner, with reference to Vol. and pg. dates, surveyor; exact description of monument replaced; if location computed, by taped or EDM traverse; landowner remarks, etc.

Set equidistant and on line between adjacent section corners.

Ran EDM/transit traverse of the entire area to locate search areas for the corners in Sections 34 and 35. Extensive search and excavation with a backhoe revealed no evidence as to the location of the original corner or any subsequent remonumentation thereof.

Everything o.k. 10-2-75 SS

CERTIFIED CORRECT:

Dale C Hagen

Registered Land Surveyor

DATE: 3/28/75

TIE SKETCH

(Show at least four ties)

12" Black Oak / BT




102 1/2 Ave.
5'

106.95'

55.73'



7" Black Oak / BT



37.35'

56.02'

10" Black Oak / BT



14" Black Oak / BT



Ancient Fence

NOTE: Ties to nail and disc in trees.



Mis341706 00001