

ADAMS COUNTY

Survey Monument Record

TYPE OF MONUMENT: Harrison Monument

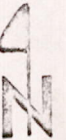

STATE PLANE COORDINATES: N _____
E _____

ELEVATION — M.S.L. DATUM: _____

THETA ANGLE: _____


FIELD BOOK: _____ PAGE _____

CORNER NO. 866
SECTION 35
TOWN 17
RANGE 6



LOCATION
(Indicated by 'X')

SEAL:



BASIS FOR MONUMENT LOCATION

(Use reverse side if necessary)

Show info such as: History of corner, with reference to Vol. and pg, dates, surveyor; exact description of monument replaced; if location computed, by taped or EDM traverse; landowner remarks, etc.

Set corner equidistant and on line between adjacent section corners.

Ran EDM/transit traverse of the entire area to determine search areas for the corners in sections 34 and 35. An extensive search revealed no conclusive evidence as to the location of the original corner or any subsequent remonumentation thereof.

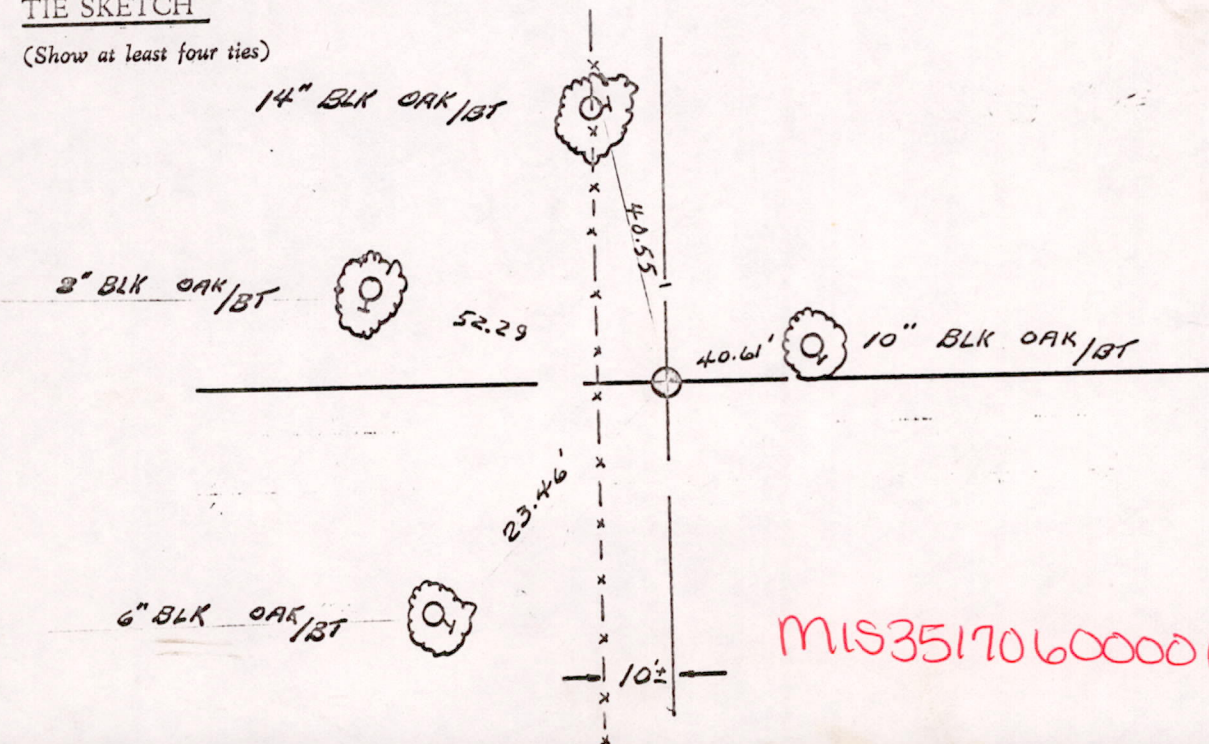
CERTIFIED CORRECT:

Dale C. Hagen
Registered Land Surveyor

DATE: 6/3/75

TIE SKETCH

(Show at least four ties)



MIS35170600001 ✓