


JOHN BOER JR.
FRIENDSHIP, WIS.

2ND ADDITION OF OAKLAWN

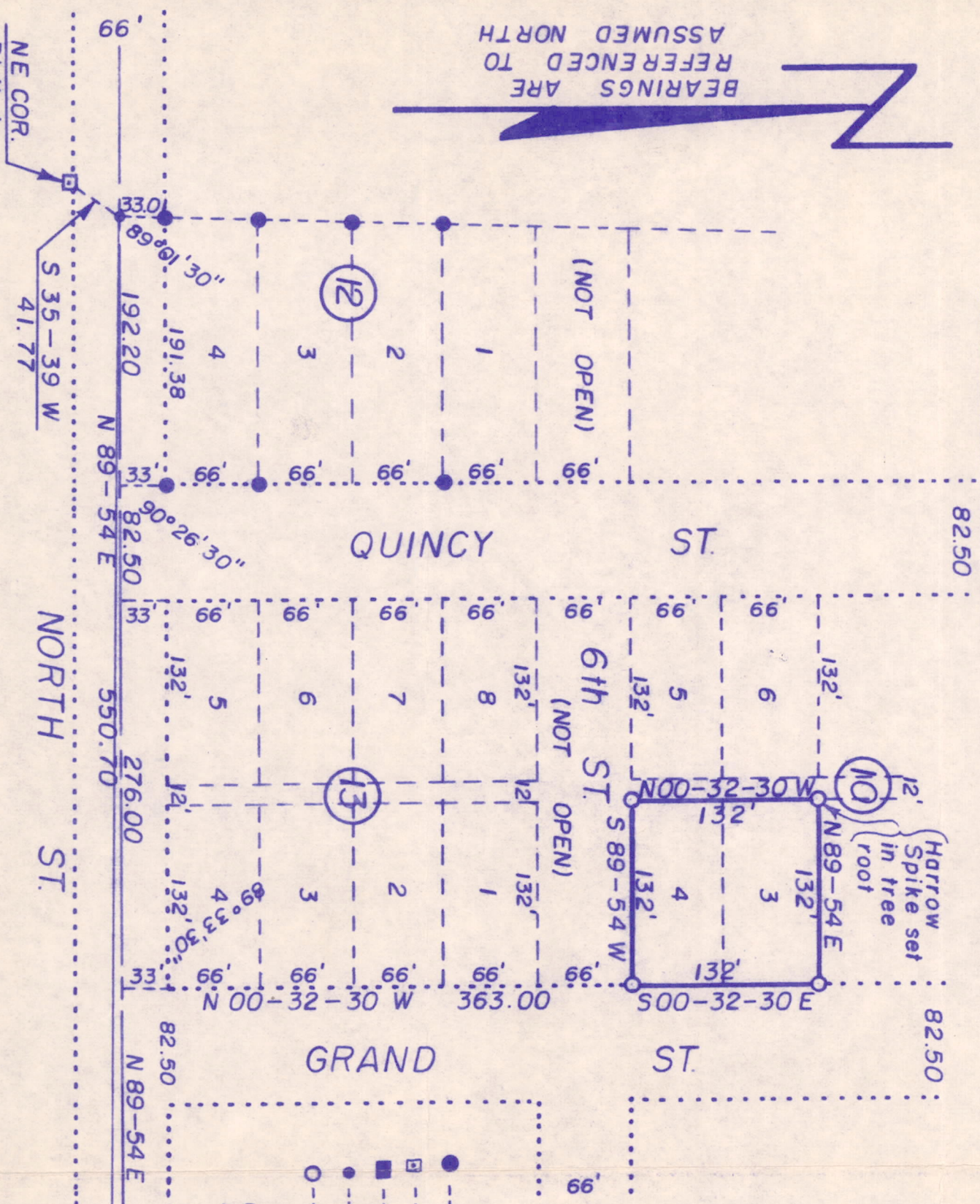

I, James J. Carroll, Registered Land Surveyor S-606, of Mauston, Wisconsin, do hereby certify:
That by and at the direction of John Boer Jr., purchaser of said land, I did survey, stake and map Lots 3 & 4 of Block 10 of the Second Addition of Oaklawn, in the Village of Friendship, Adams County, Wisconsin.
That the pertinent information as shown on the face of this map is true and correct to the best of my knowledge and belief.

James J. Carroll
REGISTERED LAND SURVEYOR S-606
December 3, 1976

Received Adams Co. 12-8-76

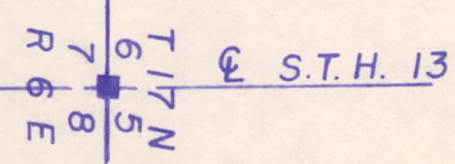
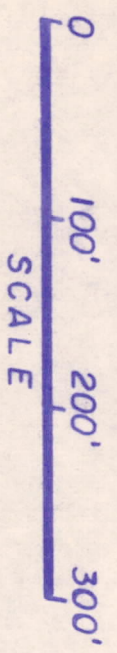


BEARINGS ARE REFERENCED TO ASSUMED NORTH



LEGEND

- --- 1" IRON PIPE FOUND IN PLACE
- --- STONE FOUND IN PLACE
- --- IRON ROD AT SECTION CORNER
- --- PK NAIL SET
- --- 1 1/4" x 24" IRON PIPE SET OR AS NOTED



BLK 1
KENWOOD
SUB. "A"

Poso6170641066