

PLAT OF SURVEY

Lot 13 of Block 2
Werner & McConicks Subdivision
City of Adams, Adams County,
Wisconsin.


7-126
NESE

ALLEY

50.90
S 00-18-15 E

this pipe
is bent

91°15"



GARAGE

89°14'15"


I, James J. Carroll, Registered
Land Surveyor S-606, of Mauston,
Wisconsin, hereby certify:

That in compliance with the provisions
of Chapter A-E 5.01 of the Administrative
Code of the State of Wisconsin, and the
subdivision regulation of Adams County,
and under the direction of Pavelec
Realty, Realtor for the LOT 14
owner of said land, I did
survey and map Lot 13 of Block 2 of
Werner & McConicks Subdivision in the
City of Adams, Adams County, Wisconsin.
That said survey and map were made for
the purposes of showing the location
of the improvements made thereon being
the house and garage in relation to the
property lines.

That the information obtained in the
field and shown on the face of this
map is true and correct to the best
of my knowledge and belief.

James J. Carroll
REGISTERED LAND SURVEYOR S-606
May 10, 1979

BEARINGS ARE
REFERENCED
TO THE EAST
LINE OF OAK
ST. ASSUMED TO
BEAR NORTH



124.75
S 89-02-00 E

35'

35'

89°02'00"

91°07'20"

52.00

52.00

NORTH

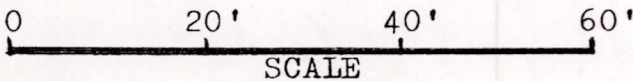
90°27'30"

125.00
S 89-32-30 E

OAK ST.

LEGEND

● --- Iron pipe or rod found in place



SCALE

POS 07170641020