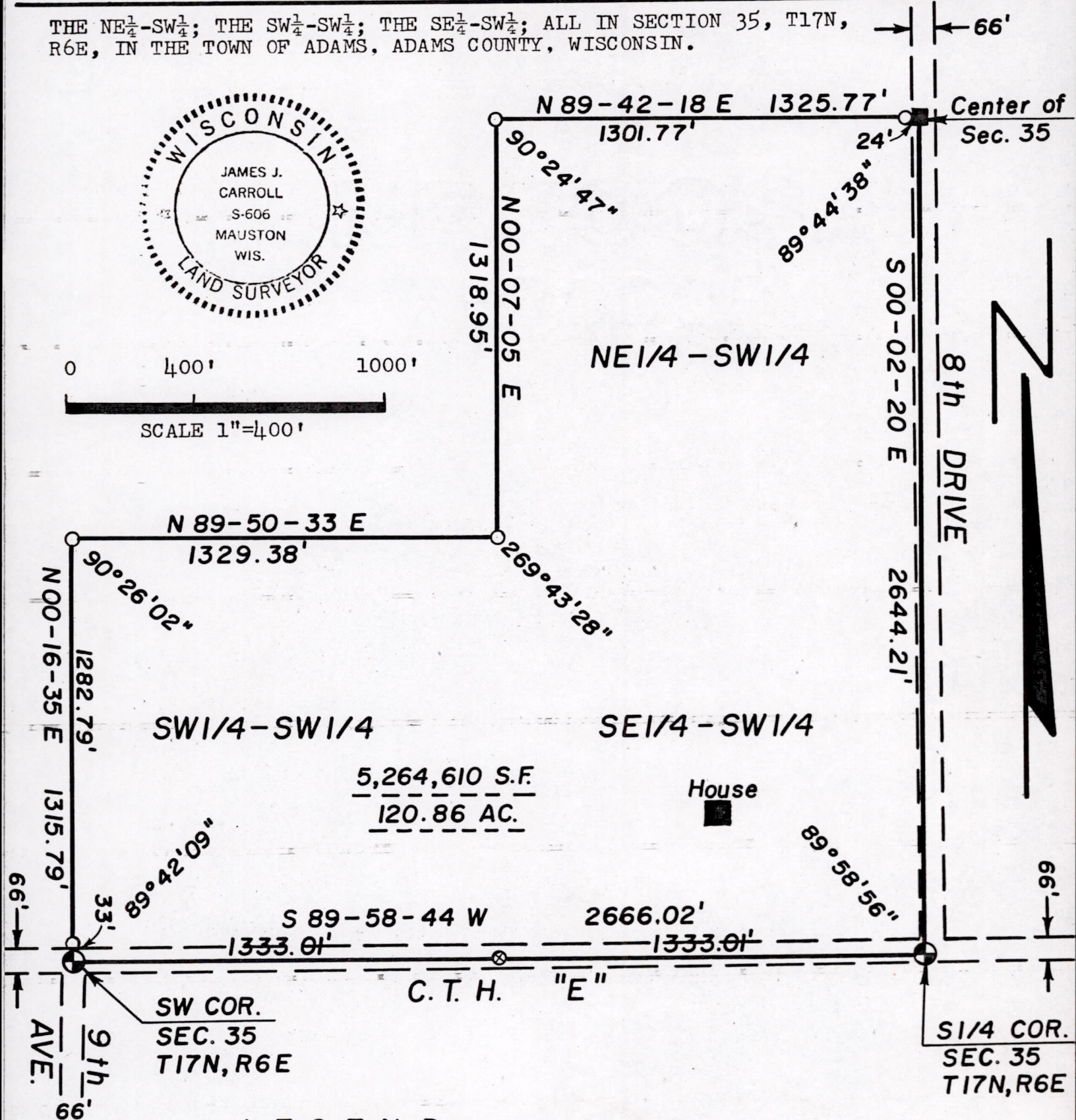
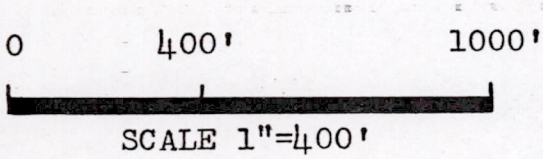



ADAMS COUNTY CERTIFIED SURVEY MAP # _____

THE NE $\frac{1}{4}$ -SW $\frac{1}{4}$; THE SW $\frac{1}{4}$ -SW $\frac{1}{4}$; THE SE $\frac{1}{4}$ -SW $\frac{1}{4}$; ALL IN SECTION 35, T17N, R6E, IN THE TOWN OF ADAMS, ADAMS COUNTY, WISCONSIN.



LEGEND

- ⊕ --- Harrison marker found in place
- --- RR spike found in place
- ⊗ --- PK nail set
- --- 1 1/2" x 24" iron pipe set

BEARINGS ARE REFERENCED TO THE SOUTH LINE OF THE SW $\frac{1}{4}$ OF SECTION 35 ASSUMED TO BEAR S 89-58-44 W.

POS 35170631001

SURVEYOR'S CERTIFICATE

I, James J. Carroll, a Registered Land Surveyor S-606, of Mauston, Wisconsin, hereby certify:

That in compliance with the provisions of Chapter 236.34 of the Wisconsin Statutes and the subdivision regulations of Adams County, and under the direction of David Skala, owner of said land, I did survey and map the NE $\frac{1}{4}$ -SW $\frac{1}{4}$; the SW $\frac{1}{4}$ -SW $\frac{1}{4}$; the SE $\frac{1}{4}$ -SW $\frac{1}{4}$; all in Section 35, T17N, R6E, in the Town of Adams, Adams County, Wisconsin.

That such map correctly represents the exterior boundaries of the land surveyed to the best of my knowledge and belief.

DESCRIPTION


The NE $\frac{1}{4}$ -SW $\frac{1}{4}$; the SW $\frac{1}{4}$ -SW $\frac{1}{4}$; the SE $\frac{1}{4}$ -SW $\frac{1}{4}$; all in Section 35, T17N, R6E, in the Town of Adams, Adams County, Wisconsin, to-wit:

Beginning at the SW corner of said Section 35; thence along the west line of the said SW $\frac{1}{4}$ -SW $\frac{1}{4}$ bearing N 00-16-35 E, 1315.79 feet; thence along the north line of the said SW $\frac{1}{4}$ -SW $\frac{1}{4}$ bearing N 89-50-33 E, 1329.38 feet; thence along the west line of the said NE $\frac{1}{4}$ -SW $\frac{1}{4}$ bearing N 00-07-05 E, 1318.95 feet; thence along the north line of the said NE $\frac{1}{4}$ -SW $\frac{1}{4}$ bearing N 89-42-18 E, 1325.77 feet, to the center of said Section 35; thence along the east line of the said SW $\frac{1}{4}$ bearing S 00-02-20 E, 2644.21 feet, to the S $\frac{1}{4}$ corner of said Section 35; thence along the south line of the said SW $\frac{1}{4}$ bearing S 89-58-44 W, 2666.02 feet, to the point of beginning.

This described parcel of land is subject to the highway easement for C.T.H. "E" and for the town road known as 8th Drive being that strip of land 33 feet in width, lying north of and parallel to the centerline of C.T.H. "E" and that strip of land 33 feet in width, lying west of and parallel to the centerline of the town road known as 8th Drive.

James J. Carroll

REGISTERED LAND SURVEYOR S-606
JAMES J. CARROLL April 2, 1983



Pos 35170631001