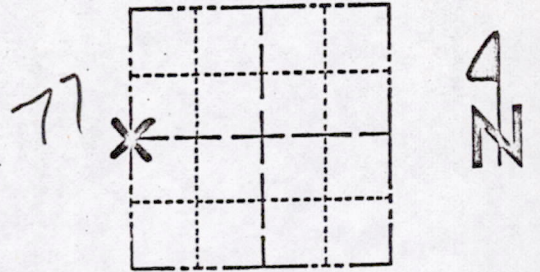


ADAMS COUNTY

Survey Monument Record

TYPE OF MONUMENT: Standard Harrison  
STATE PLANE COORDINATES: N \_\_\_\_\_  
E \_\_\_\_\_  
ELEVATION — M.S.L. DATUM: \_\_\_\_\_  
THETA ANGLE: \_\_\_\_\_  
FIELD BOOK: \_\_\_\_\_ PAGE \_\_\_\_\_

CORNER NO. 777 (11)  
SECTION 22  
TOWN 17  
RANGE 7



SEAL: LOCATION (Indicated by 'X')

BASIS FOR MONUMENT LOCATION


(Use reverse side if necessary)

Show info such as: History of corner, with reference to Vol. and pg, dates, surveyor; exact description of monument replaced; if location computed, by taped or EDM traverse; landowner remarks, etc.

Ran EDM/transit traverse around Sections 22, 23 and 24 to determine search areas.

Could find no evidence of the original corner or any subsequent remonumentation:

Set the corner equidistant and on line between the adjacent section corners.



3-15-77  
CR - SS  
OK

CERTIFIED CORRECT:

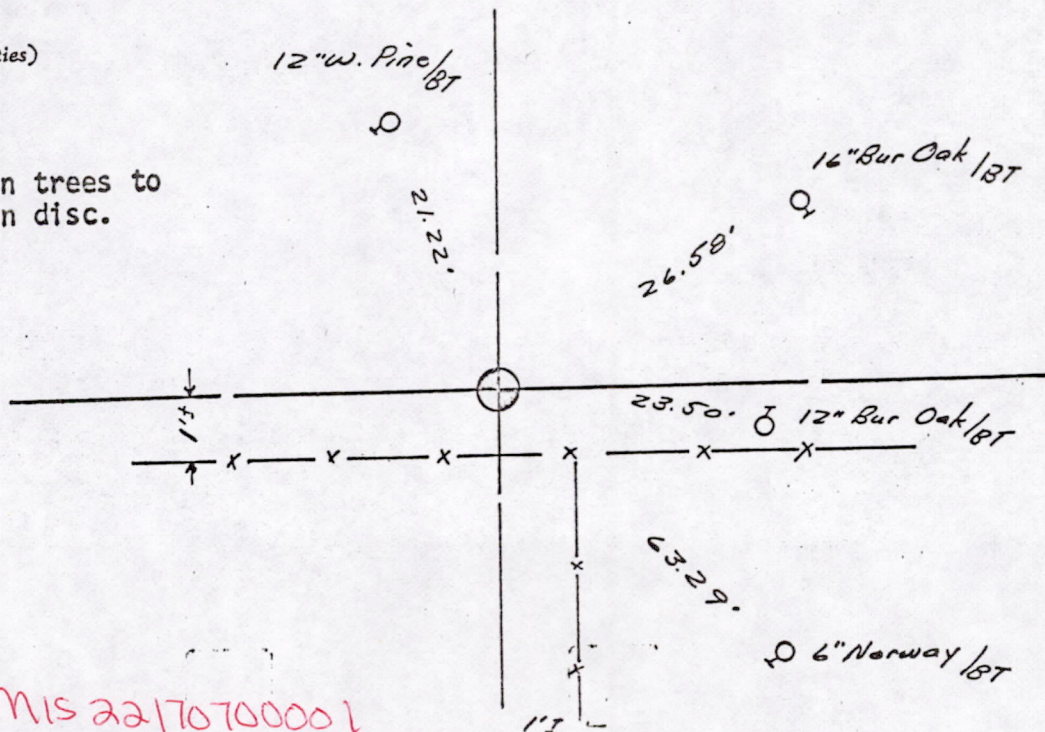
Dale C Hagen  
Registered Land Surveyor

DATE: August 7, 1975

TIE SKETCH

(Show at least four ties)

NOTE: Ties in trees to nail in disc.



MIS 22170700001