

ADAMS COUNTY

Survey Monument Record

TYPE OF MONUMENT: Standard Harrison

STATE PLANE COORDINATES: N \_\_\_\_\_

E \_\_\_\_\_

ELEVATION — M.S.L. DATUM: \_\_\_\_\_

THETA ANGLE: \_\_\_\_\_

FIELD BOOK: \_\_\_\_\_ PAGE \_\_\_\_\_

CORNER NO. 727

SECTION 23

TOWN 17

RANGE 7

BASIS FOR MONUMENT LOCATION

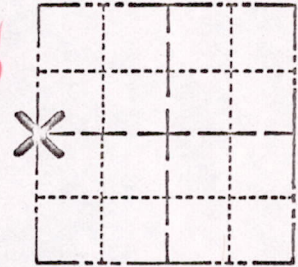
(Use reverse side if necessary)

Show info such as: History of corner, with reference to Vol. and pg. dates, surveyor; exact description of monument replaced; if location computed, by taped or EDM traverse; landowner remarks, etc.

Ran EDM/transit traverse around sections 22, 23 and 24, and portions of the adjacent section.


Could find no evidence of the original corner or any remonumentation.

Set corner proportionately and on line between the adjacent section corners.



LOCATION (Indicated by 'X')

SEAL:



CERTIFIED CORRECT:

*Dale C. Hagen*

Registered Land Surveyor

DATE: January 27, 1976

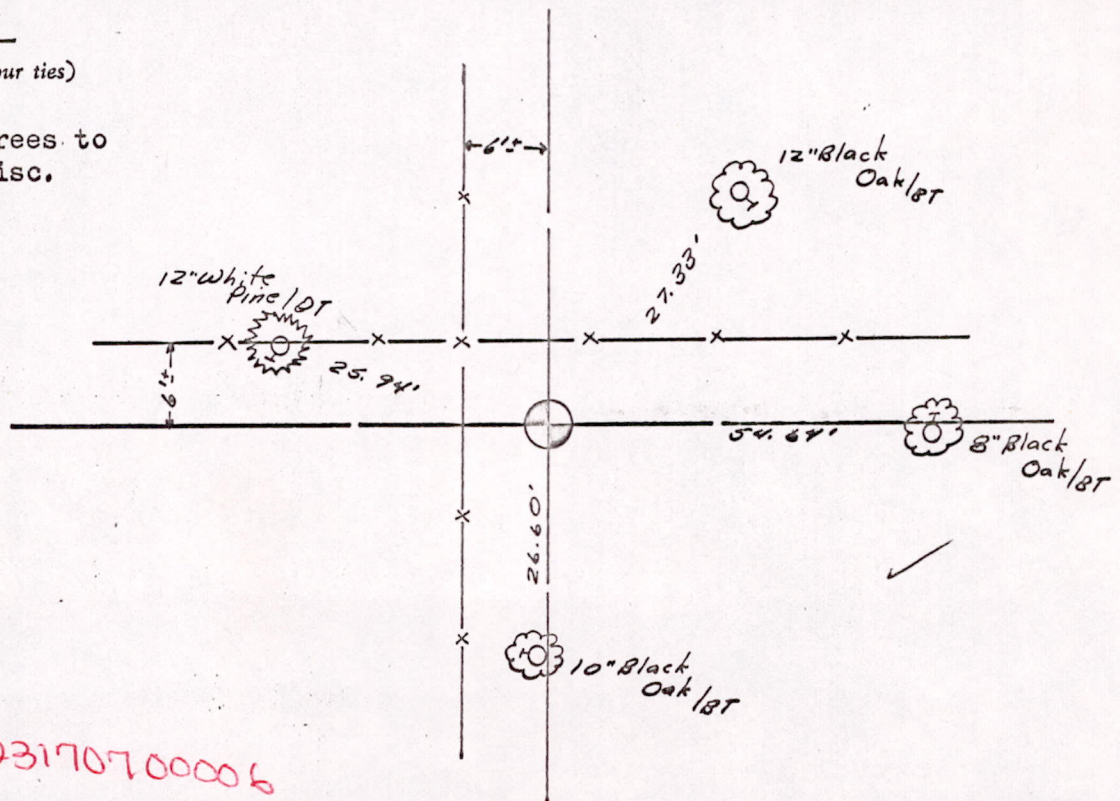
Handwritten notes in red ink: '3-15-77', 'GR 55', and a checkmark.

TIE SKETCH

(Show at least four ties)

NOTE

Ties in trees to nail in disc.



Handwritten red number: 150007012317