

ADAMS COUNTY

Survey Monument Record

TYPE OF MONUMENT: STANDARD HARRISON

STATE PLANE COORDINATES: N \_\_\_\_\_


E \_\_\_\_\_

ELEVATION — M.S.L. DATUM: \_\_\_\_\_

THETA ANGLE: \_\_\_\_\_

FIELD BOOK: \_\_\_\_\_ PAGE \_\_\_\_\_

CORNER NO. 552  
SECTION 27  
TOWN 17  
RANGE 7



BASIS FOR MONUMENT LOCATION

(Use reverse side if necessary)

Show info such as: History of corner, with reference to Vol. and pg, dates, surveyor; exact description of monument replaced; if location computed, by taped or EDM traverse; landowner remarks, etc.

Dug with backhoe for evidence of corner opposite fencelines.


Found 16" x 12" x 14" stone 1 foot below surface of County Trunk Highway 'G'.

Lowered stone and set Harrison Monument above it.

98

SEAL:

LOCATION (Indicated by 'X')




BONUS PHOTO

PRINTED AND APPARATUS PATENTED ADULT 1/2'S AND FOREIGN PATS PENDING

FOR YOUR WALLET

1/4 27-17-7



Quarter corner.

3-28-77  
GR-55  
OK

CERTIFIED CORRECT:

Dale C. Hagen  
Registered Land Surveyor


DATE: October 16, 1974

10" Bur Oak / BT



sc. are cing the

82.93'



6" Channel Iron Corner Post

30.90'

82.00'

HOUSE



GONE

30" Bur Oak / BT

C.T.H. "G"

MIS27170700004

