

ADAMS COUNTY

Survey Monument Record

TYPE OF MONUMENT: Harrison standard

STATE PLANE COORDINATES: N \_\_\_\_\_  
E \_\_\_\_\_

ELEVATION — M.S.L. DATUM: \_\_\_\_\_

THETA ANGLE: \_\_\_\_\_

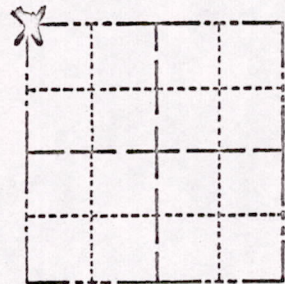
FIELD BOOK: file PAGE \_\_\_\_\_

CORNER NO. 31

SECTION 31


TOWN 17

RANGE 7



LOCATION  
(Indicated by 'X')

SEAL:



BASIS FOR MONUMENT LOCATION

(Use reverse side if necessary)

Show info such as: History of corner, with reference to Vol. and pg, dates, surveyor; exact description of monument replaced; if location computed, by taped or EDM traverse; landowner remarks, etc.

Could not find any evidence of corner other than fence corner. No resurveys of record. Accepted fence corner as section corner after analyzing an EDM traverse of the section.

*OK  
3-15-77  
Judy  
FSS*

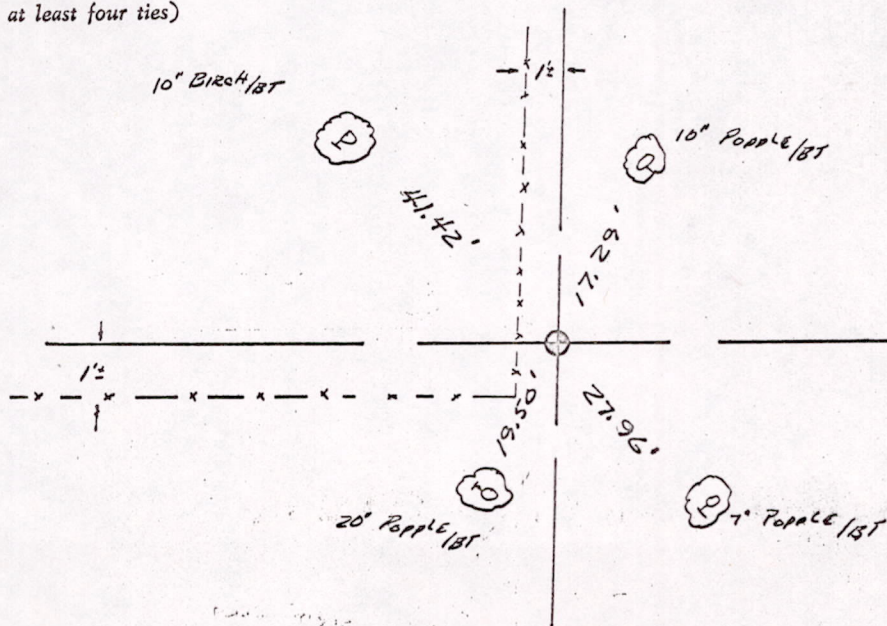
CERTIFIED CORRECT:

*Anthony B. Kiedrowski*  
Registered Land Surveyor

DATE: 11/19/75

TIE SKETCH

(Show at least four ties)



MIS31170700004