

ADAMS COUNTY

Survey Monument Record

TYPE OF MONUMENT: Harrison Monument

STATE PLANE COORDINATES: N _____
E _____

ELEVATION — M.S.L. DATUM: _____

THETA ANGLE: _____

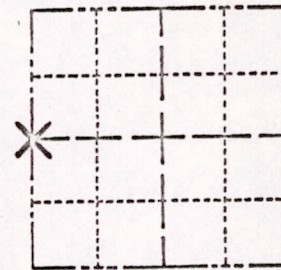
FIELD BOOK: _____ PAGE _____

CORNER NO. 508

SECTION 34

TOWN 17

RANGE 7



LOCATION
(Indicated by 'X')

SEAL:

BASIS FOR MONUMENT LOCATION


(Use reverse side if necessary)

Show info such as: History of corner, with reference to Vol. and pg, dates, surveyor; exact description of monument replaced; if location computed, by taped or EDM traverse; landowner remarks, etc.

Ran EDM/transit traverse of Sections 2, 3 and 4 of the Town of New Chester and Sections 34 and 35 of the Town of Lincoln.

Search area for corner fell within a cut section of 4th Avenue, so no attempt was made to excavate for the corner.

Set corner by single proportionate methods between the Northwest and Southwest section corners.



CERTIFIED CORRECT:

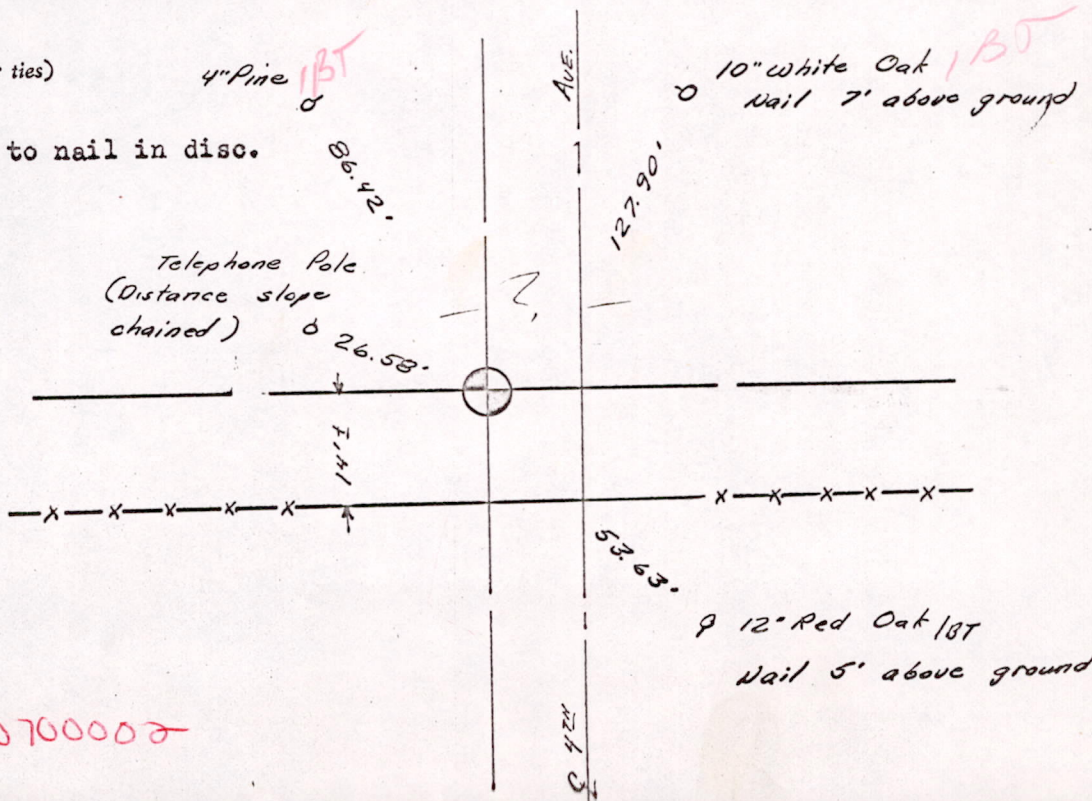
Dale C. Hagen
Registered Land Surveyor

DATE: October 2, 1974

TIE SKETCH

(Show at least four ties)

Note: Ties to nail in disc.



MIS34170700002