

ADAMS COUNTY

Survey Monument Record

TYPE OF MONUMENT: Standard Harrison

STATE PLANE COORDINATES: N _____

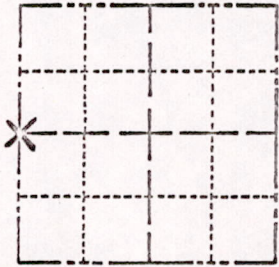
E _____

ELEVATION — M.S.L. DATUM: _____

THETA ANGLE: _____

FIELD BOOK: _____ PAGE _____

CORNER NO. 571
SECTION 35
TOWN 17
RANGE 7



LOCATION
(Indicated by 'X')

SEAL:

BASIS FOR MONUMENT LOCATION

(Use reverse side if necessary)


Show info such as: History of corner, with reference to Vol. and pg. dates, surveyor; exact description of monument replaced; if location computed, by taped or EDM traverse; landowner remarks, etc.

Ran EDM/transit traverse of Sections 34 and 35 and adjacent sections.

Excavated with backhoe and found no evidence of corner or any remonumentation.

Set corner by single proportionate methods between Northwest and Southwest section corners of Section 35.

3-28-77
GR-55
OK



CERTIFIED CORRECT

Dale C Hagen
Registered Land Surveyor

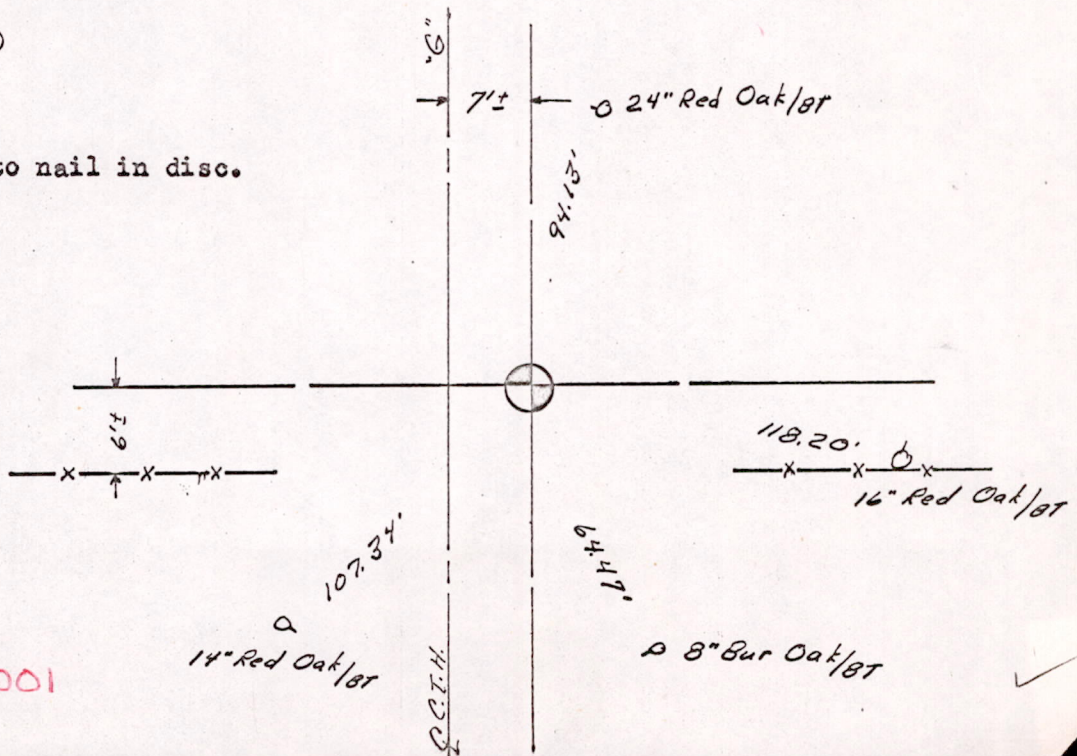
DATE: October 2, 1974

TIE SKETCH

(Show at least four ties)

NOTE:

Ties in trees to nail in disc.



MIS35170700001