

STANBROOK COUNTY

Survey Monument Record

TYPE OF MONUMENT: Standard Harrison

STATE PLANE COORDINATES: N _____

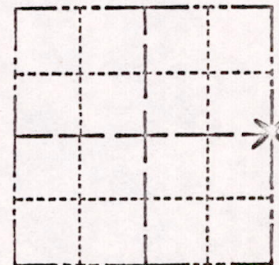
E _____

ELEVATION — M.S.L. DATUM: _____

THETA ANGLE: _____


FIELD BOOK: _____ PAGE _____

CORNER NO. 572
SECTION 35
TOWN 17
RANGE 7



LOCATION
(Indicated by 'X')

SEAL:



BASIS FOR MONUMENT LOCATION

(Use reverse side if necessary)

Show info such as: History of corner, with reference to Vol. and pg, dates, surveyor; exact description of monument replaced; if location computed, by taped or EDM traverse; landowner remarks, etc.

Ran EDM/transit traverse around Sections 34 and 35 and adjacent sections.

Hand dug in search area, but could not find any evidence of the corner or any remonumentation.

Set corner equidistant between Northeast and Southeast section corners.

CERTIFIED CORRECT:

Dale C. Hagen
Registered Land Surveyor

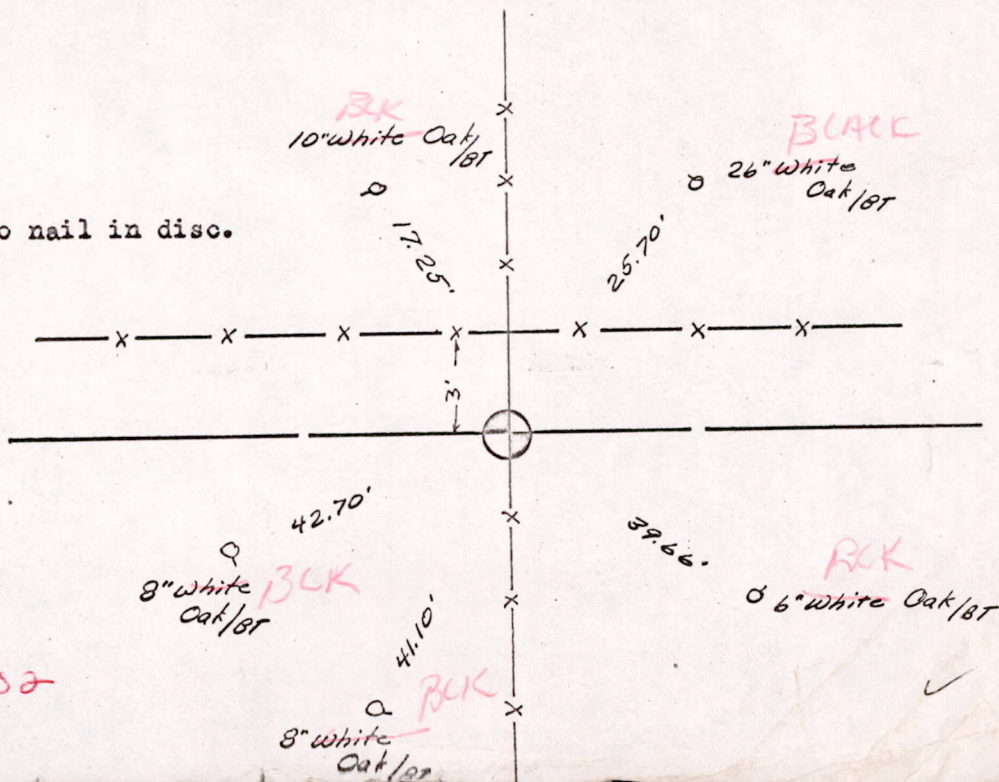
DATE: October 2, 1971

TIE SKETCH

(Show at least four ties)

NOTE:

Ties in trees to nail in disc.



MIS35170700002