

ADAMS COUNTY

Survey Monument Record

TYPE OF MONUMENT: Standard Harrison

STATE PLANE COORDINATES: N _____

E _____

ELEVATION — M.S.L. DATUM: _____

THETA ANGLE: _____


FIELD BOOK: _____ PAGE _____

CORNER NO. 573

SECTION 35


TOWN 17

RANGE 7



LOCATION
(Indicated by 'X')

SEAL:



BASIS FOR MONUMENT LOCATION

(Use reverse side if necessary)

Show info such as: History of corner, with reference to Vol. and pg, dates, surveyor; exact description of monument replaced; if location computed, by taped or EDM traverse; landowner remarks, etc.

Ran EDM/transit traverse around Section 35 and adjacent sections.

Did not excavate because search area fell in a cut section of the road.

Established corner by doubling over the distance and line of the North line of the Northwest Quarter of Section 35.

3-28-77
GR-55
OIC

CERTIFIED CORRECT:

Dale C. Hagen
Registered Land Surveyor

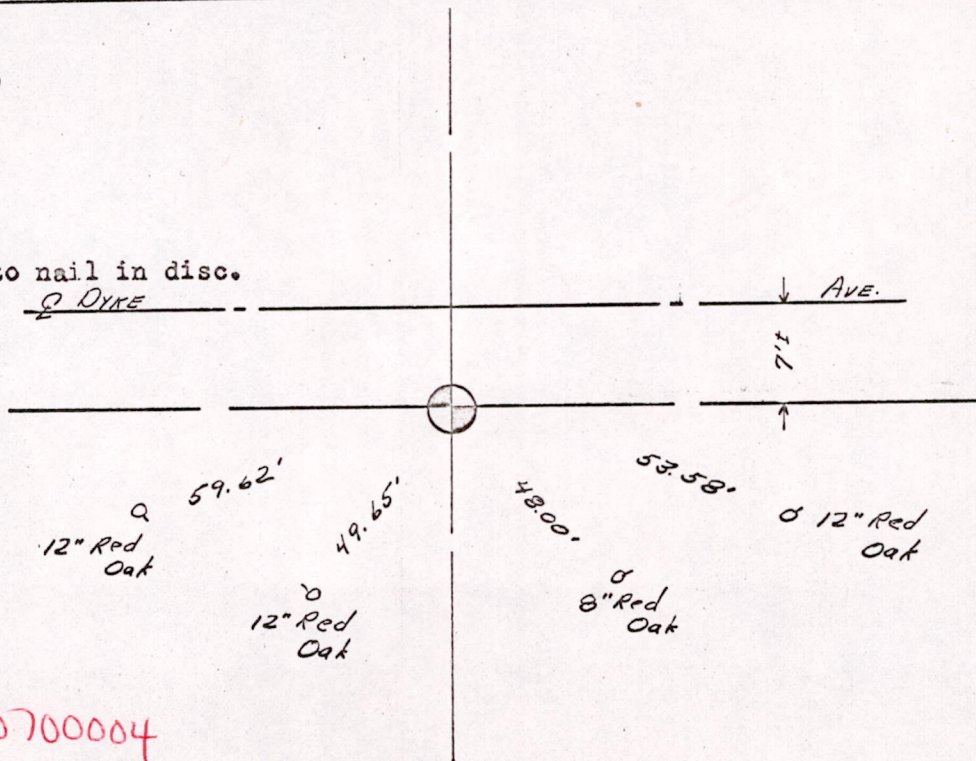
DATE: October 2, 1974

TIE SKETCH

(Show at least four ties)

NOTE:

Ties in trees to nail in disc.



M1535170700004