


# PLAT OF SURVEY

Gerald W. Babcock



MID-STATE ASSOCIATES, INC.

1111 8 TH ST.  
BARABOO, WISCONSIN


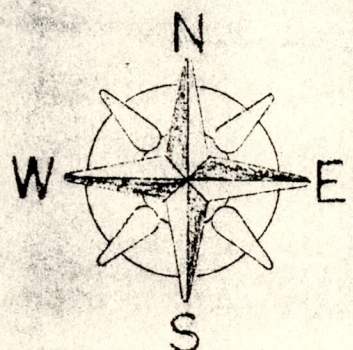
608-356-3996

NW CORNER OF THE NE 1/4 - SW 1/4

CZECH DRIVE

S 89° 52' 29" E  
732.81'

(TRAVELED WAY)




filed for record this 6th  
day of Oct 1982  
per 59.60 Wisconsin Statutes.  
*D. Rhineland*  
ADAMS COUNTY SURVEYOR

12.29 AC. ±

NE 1/4 - SW 1/4

N 0° 40' 44" E  
771.93'

S 84° 07' 50" W  
684.67'



BARN

HOUSE

CRIB  
SHED

SHED

664.45'

90.00'  
SOUTH

WEST

A parcel of land located in part of the NE 1/4 - SW 1/4 Section 34, T18., R5E, Town of Strongs Prairie, Adams County, Wisconsin, described as follows: beginning at the northwest corner of said forty; thence S 89° 52' 29" E, along the north line of said forty 732.81 feet; thence S 06° 30' W, 684.67 feet; thence South 90 feet; thence West 664.45 feet to the west line of said forty; thence N 0° 40' 44" E, 771.93 feet along said west line to the point of beginning. The above parcel contains 12.29 acres and is subject to town road right-of-way along its north side.

BY: *D. L. Mulock*  
REGISTERED LAND SURVEYOR  
10/15/82

I hereby certify that I have surveyed the property shown on this plat and that this plat is a correct representation of said survey to the best of my knowledge and belief.

SCALE: 1"=100'

PROJECT NO.: 5245

POS 34180531001