


ADAMS COUNTY

Survey Monument Record


TYPE OF MONUMENT: 30" Harrison Standard
 STATE PLANE COORDINATES: N _____
 E _____
 ELEVATION — M.S.L. DATUM: _____
 THETA ANGLE: _____
 FIELD BOOK: _____ PAGE _____

CORNER 563
 SECTION 32
 TOWN 18
 RANGE 6



LOCATION
(Indicated by 'X')

SEAL:



BASIS FOR MONUMENT LOCATION

(Use reverse side if necessary)
 Show info such as: History of corner, with reference to Vol. and pg, dates, surveyor; exact description of monument replaced; if location computed, by taped or EDM traverse; landowner remarks, etc.
 Ran EDM/transit traverse throughout entire area tying in every available bit of existing evidence. After thorough study of this information, I determined a search area. This search area fell within a deep cut area in local ski slope, there fore no excavation was attempted.
 Reconstructed corner from work done in the interior of Section 32.

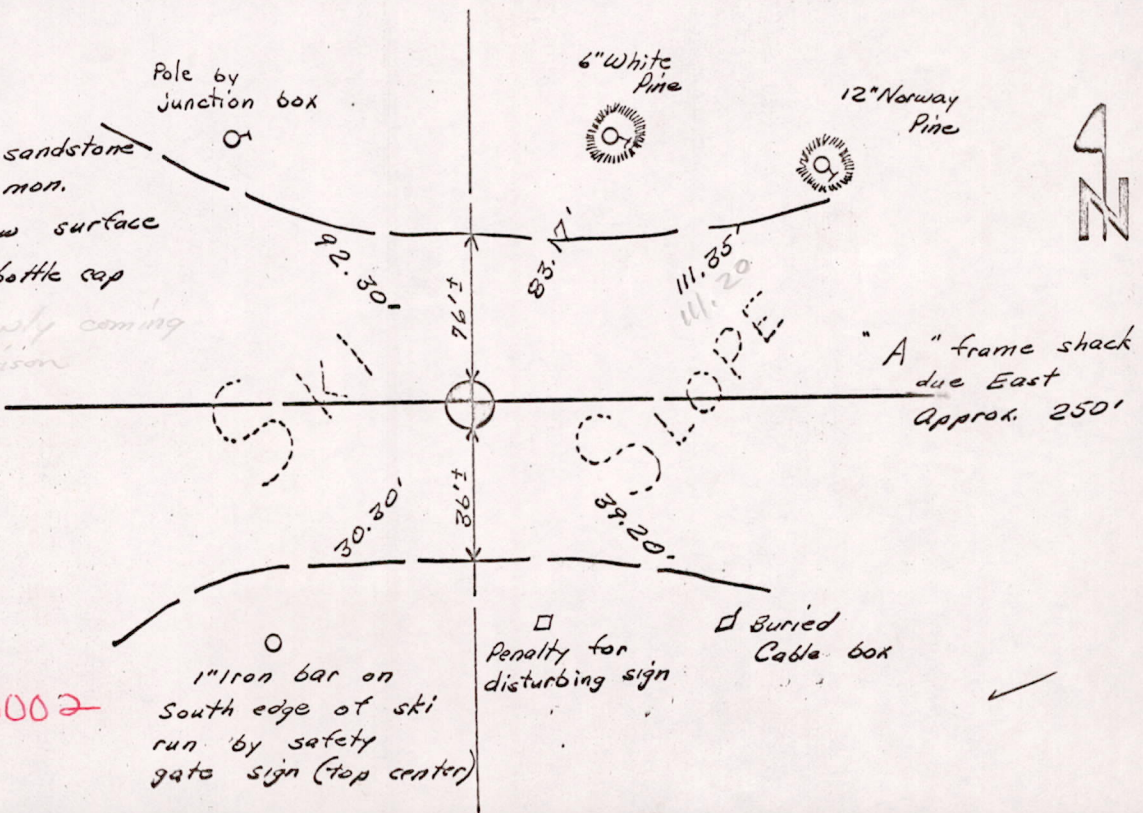
CERTIFIED CORRECT:
Dale C. Hagen
 Registered Land Surveyor
 DATE: 10-28-74

*Everything o.k. 11/12/75 DM-52
 Tie S. o.k.*

TIE SKETCH

(Show at least four ties)

Note: 16"x12"x4" sandstone directly E of mon.
 Harrison 1' below surface
 Ties to nail & bottle cap
 Sand is slowly coming downhill - Harrison now 6" deep



M1532180600002