

ADAMS COUNTY

Survey Monument Record

TYPE OF MONUMENT: 2" x 30" IRON PIPE

STATE PLANE COORDINATES: N _____
E _____

ELEVATION — M.S.L. DATUM: _____

THETA ANGLE: _____

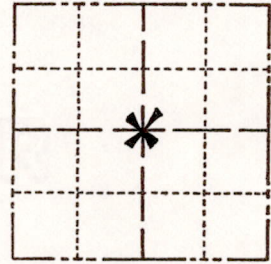
FIELD BOOK: _____ PAGE _____

CORNER NO. NONE

SECTION 32

TOWN 18

RANGE 6



LOCATION
(Indicated by 'X')

SEAL:


BASIS FOR MONUMENT LOCATION

(Use reverse side if necessary)

Show info such as: History of corner, with reference to Vol. and pg, dates, surveyor; exact description of monument replaced; if location computed, by taped or EDM traverse; landowner remarks, etc.

Ran EDM/transit traverse around Section 32.

Set center of Section 32 at the intersection of the East-West and North-South Quarter lines.



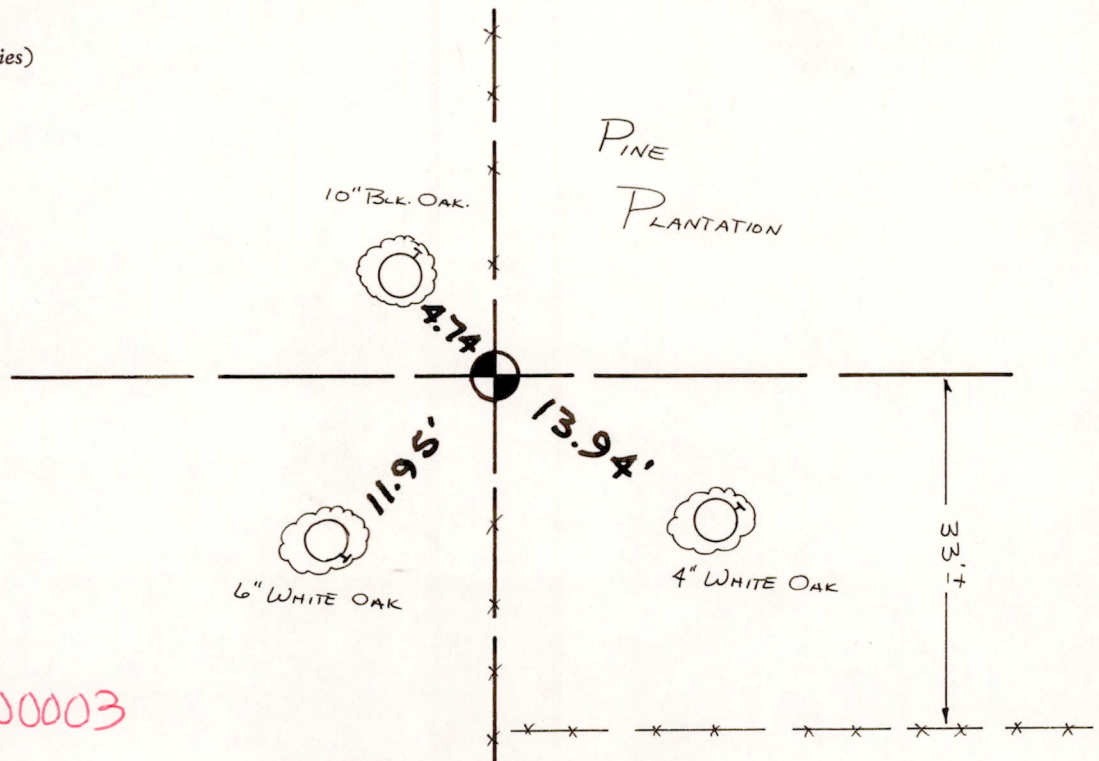
CERTIFIED CORRECT:

Dale C. Hagen
Registered Land Surveyor

DATE: Oct. 28, 1974

TIE SKETCH

(Show at least four ties)



M1532180600003