

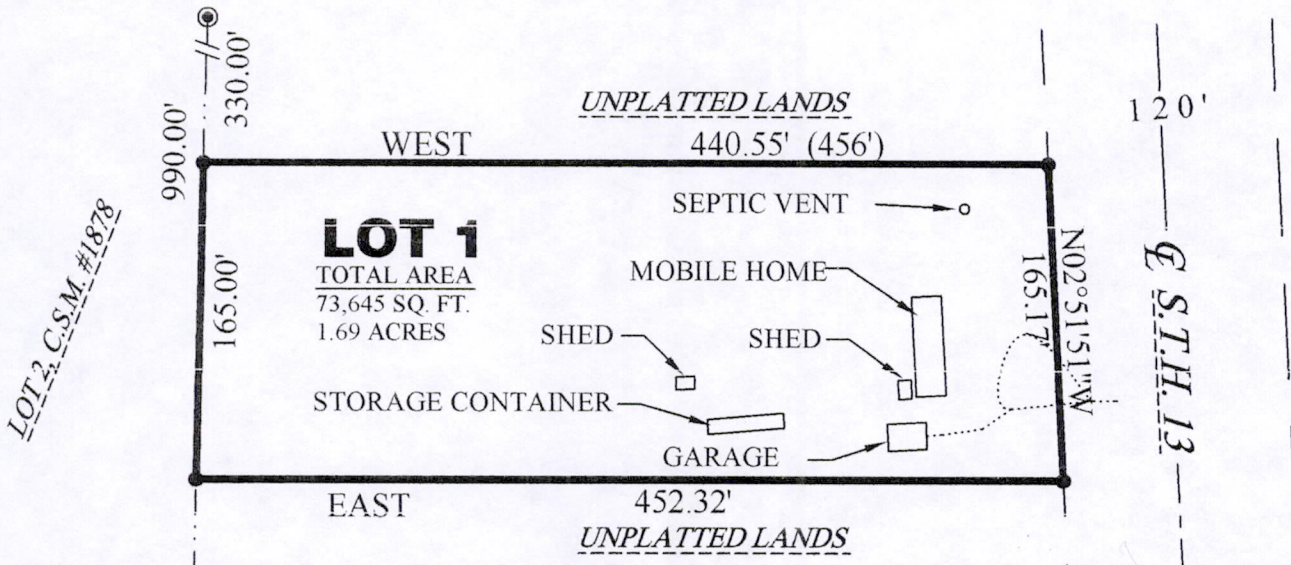
PLAT OF SURVEY

FIELD BOOK # 114
 PAGES # 34-35
 PROJECT # 06179
 PAGE: 1 OF 1

ASR SURVEYING, LLC

N 2169 SHINKLE HILL RD.
 MAUSTON WI. 53948
 608-847-5237

LOCATED IN THE SW1/4-SW1/4 OF SECTION 20, T. 18N., R. 6E.,
 TOWN OF PRESTON, ADAMS COUNTY, WISCONSIN



DESCRIPTION of lands described in deed reference Vol. 1977, Page 15, Doc # 384510 in the Adams County Register of Deeds Office, more particularly described as;

Commencing at the Southwest corner of Section 20, T. 18N., R. 6E., Town of Preston; thence East, 750.00 feet; thence N01°13'20"E, 495.00 feet; thence East, 452.32 feet to the westerly right of way of State Highway "13"; thence N02°51'51"W, 165.17 feet along said State Highway "13"; thence West, 440.55 feet; thence S01°13'20"W, 165.00 feet to the POINT OF BEGINNING:

SURVEYOR'S CERTIFICATE:

I, Bret A. Davies, Registered Land Surveyor, hereby certify that I have surveyed and mapped the lands shown upon this plat under the direction of my client Eric Pollex and that said survey and plat are a true and correct representation of the boundaries of the land surveyed and mapped to the best of my knowledge and belief.




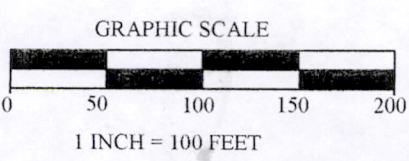
BEARINGS ARE REFERENCED TO THE SOUTH LINE OF THE SW1/4 OF SECTION 20-18-6, ASSUMED TO BEAR EAST

N01°13'20"E (S01°14'04"W)
 495.00'

750.00' EAST 1896.93' SOUTH 1/4 CORNER SECTION 20-T18N-R6E 2646.93'

LEGEND

- HARRISON MONUMENT, FD.
- 3/4" X 18" IRON ROD, 1.5 #/FT., PLACED
- 3/4" IRON ROD, FOUND
- RECORDED AS



Pos 20180631001