(52)

ADAMS COUNTY

Survey Monument Record

CORNER NO. 254

SECTION 12

TOWN 18

RANGE 7

52

TYPE OF MONUMENT: Harrison Std.

STATE PLANE COORDINATES: N

E

ELEVATION — M.S.L. DATUM:

THETA ANGLE:

FIELD BOOK: 108 PAGE 14

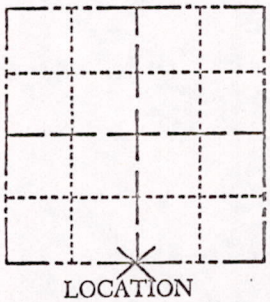

LOCATION
(Indicated by 'X')

N

BASIS FOR MONUMENT LOCATION

(Use reverse side if necessary)

Show info such as: History of corner, with reference to Vol. and pg, dates, surveyor; exact description of monument replaced; if location computed, by taped or EDM traverse; landowner remarks, etc.

Excavated area of fence corner and found stone. See picture attached. Stone lowered and harrisin set on top.

SEAL:

WISCONSIN
ANTHONY B. KIEDROWSKI
S-878
Wisconsin Rapids, Wis.
LAND SURVEYOR

OK 3-14-77

GR-SS

17.55



CERTIFIED CORRECT:

Registered Land Surveyor

DATE: April 3 - '73

TI

(S

Ties are to nail and disc.

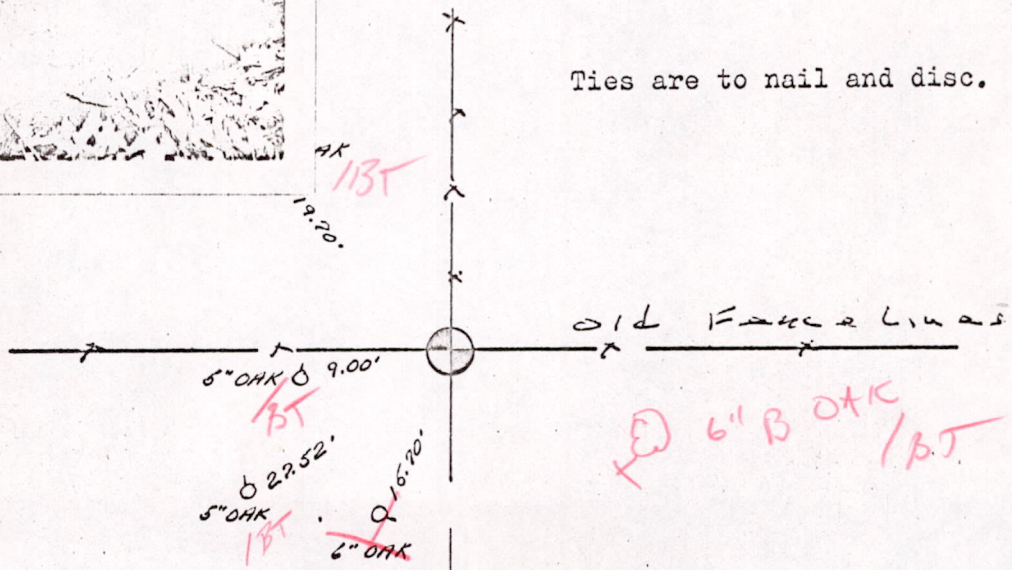

MLS12180700006