

ADAMS COUNTY

Survey Monument Record

TYPE OF MONUMENT: Harrison Monument

STATE PLANE COORDINATES: N _____

E _____


ELEVATION — M.S.L. DATUM: _____

THETA ANGLE: _____

FIELD BOOK: _____ PAGE _____


CORNER NO. 1062
SECTION 21
TOWN 18
RANGE 7

86



LOCATION
(Indicated by 'X')

SEAL:



BASIS FOR MONUMENT LOCATION

(Use reverse side if necessary)

Show info such as: History of corner, with reference to Vol. and pg. dates, surveyor; exact description of monument replaced; if location computed, by taped or EDM traverse; landowner remarks, etc.

Ran EDM/transit traverse around portions of Sections 21, 22 and 23 to determine search areas for investigation.

Found remains of post set by M.C. Smith, July 1, 1908 (Vol 1, Page 96) and verified by stump of bearing tree (16" Blk Oak, N64 1/2 W, 418 1/2 Links). Bearing tree to Northeast appearantly not by Smith.

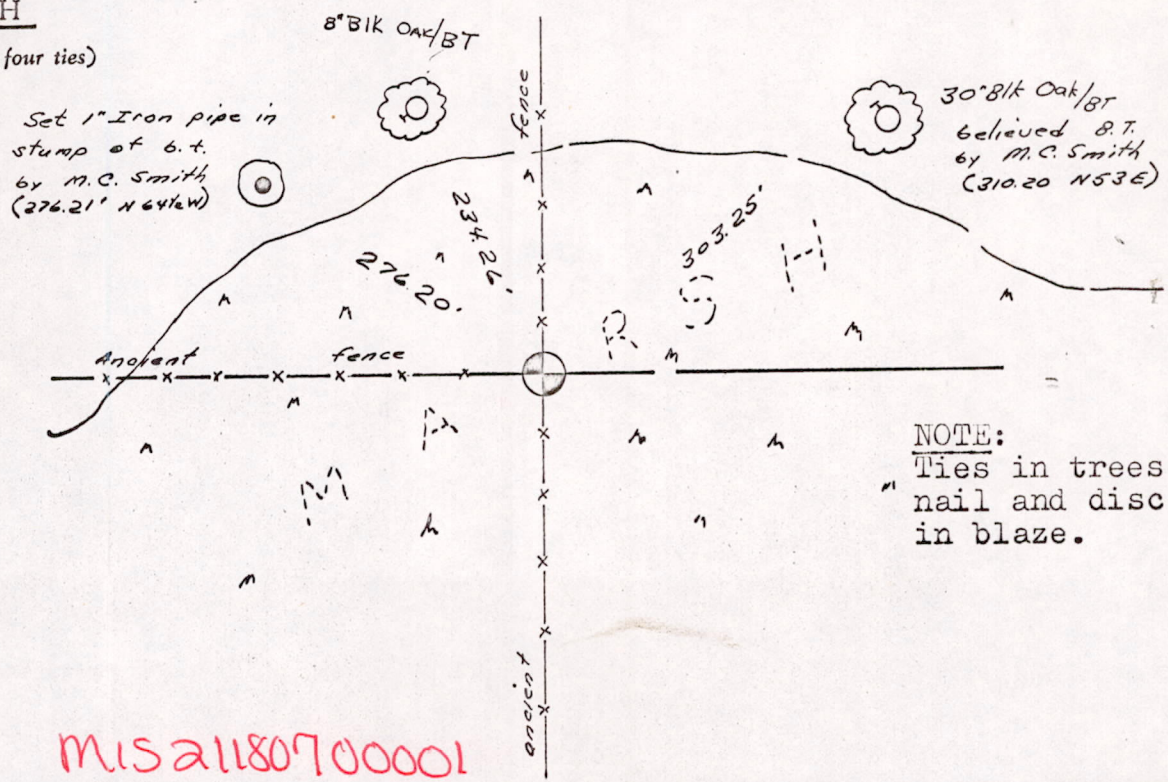
Replaced post with Harrison Monument.

OK 3-14-77 6R-55
MON UNDER WATER But could
See WITNESS POST & SIGN

CERTIFIED CORRECT:
Dale C Hagen
Registered Land Surveyor
DATE: 9-21-76

TIE SKETCH

(Show at least four ties)



NOTE:
Ties in trees to nail and disc in blaze.

MIS211807000001