


ADAMS COUNTY

Survey Monument Record

TYPE OF MONUMENT: Harrison Monument
STATE PLANE COORDINATES: N _____
E _____
ELEVATION — M.S.L. DATUM: _____
THETA ANGLE: _____
FIELD BOOK: _____ PAGE _____

CORNER NO. 565
SECTION 33
TOWN 18
RANGE 7

107



LOCATION
(Indicated by 'X')

BASIS FOR MONUMENT LOCATION

(Use reverse side if necessary)

Show info such as: History of corner, with reference to Vol. and pg. dates, surveyor; exact description of monument replaced; if location computed, by taped or EDM traverse; landowner remarks, etc.


Ran traverse along East line of Section 33 and to the North Quarter corner.

A thorough search of the area revealed no evidence of the corner.

The corner was located at the end of a very old fence. Said point fit the original notes very well.

OK 3-14-77 CB-SS

SEAL:



CERTIFIED CORRECT:

Dale C. Hagen
Registered Land Surveyor

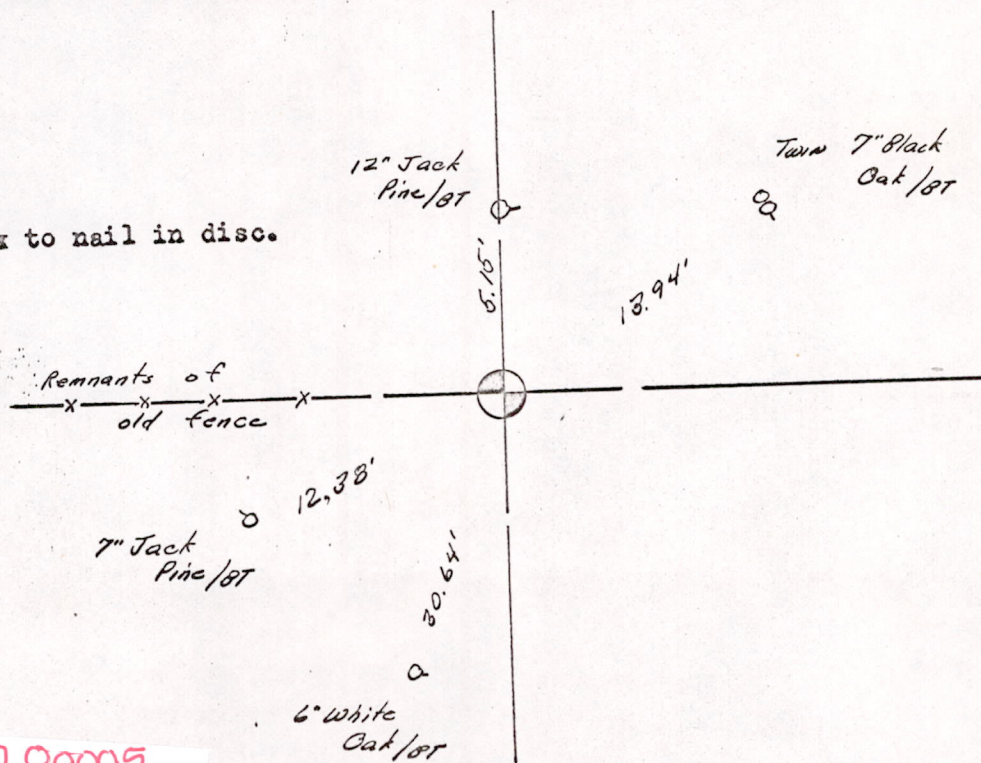
DATE: October 4, 1974

TIE SKETCH

(Show at least four ties)

NOTE:

Ties in trees to nail in disc.



MUS 33 1807 00005