

14th
 filed for record this...
 day of July 19 82
 per 59.09 Wisconsin Statutes.
 S. Rhinbas
 ADAMS COUNTY SURVEYOR

PLAT OF SURVEY
LOT 5 PETENWELL HEIGHTS SUBDIVISION
NW 1/4 SECTION 8 T19N-R5E
TOWN OF MONROE
ADAMS COUNTY WISCONSIN

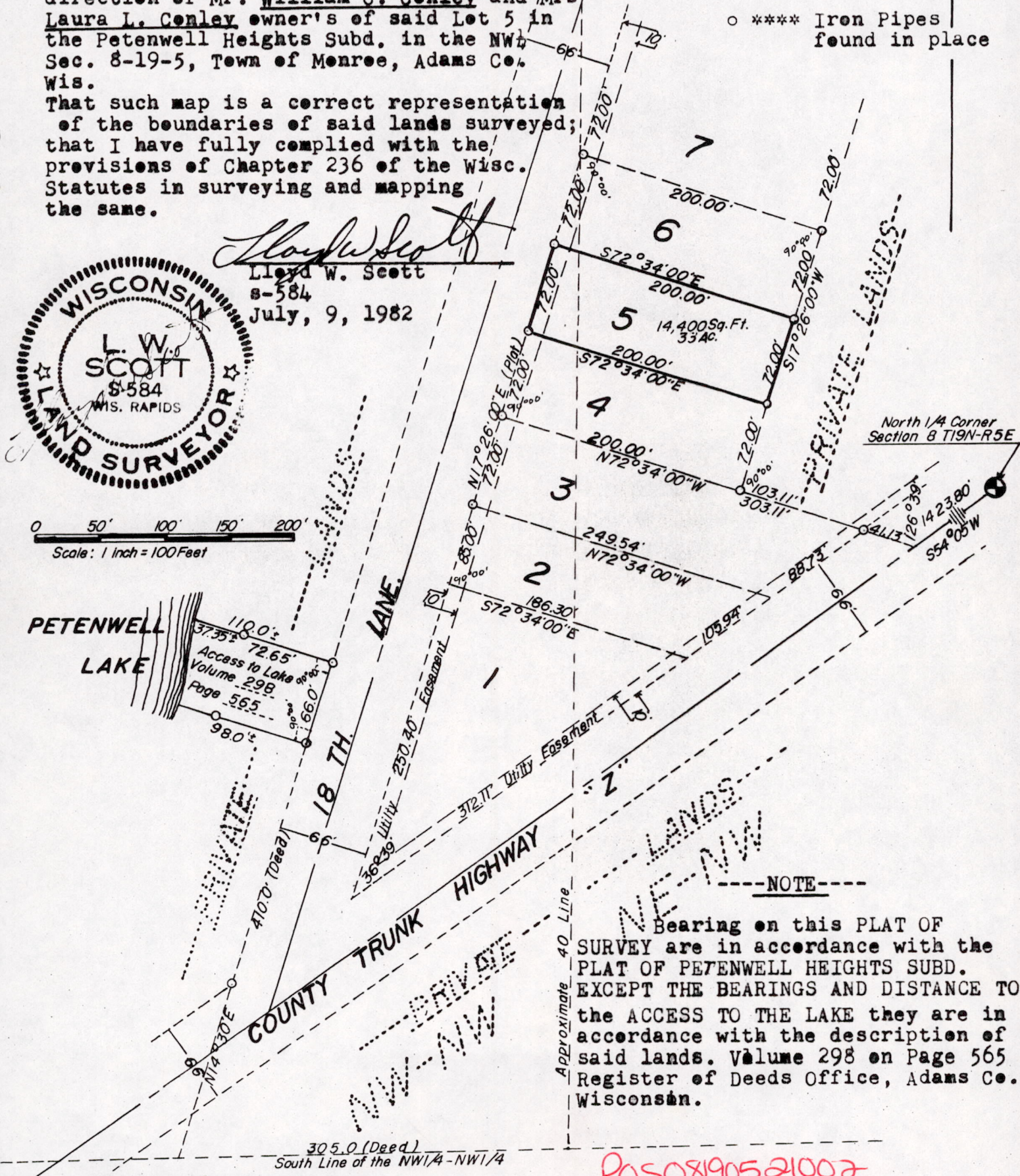
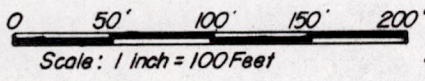

SURVEYOR'S CERTIFICATE

I, Lloyd W. Scott, Registered Land Surveyor (S-584) hereby certify; That I have made such survey and map at the direction of Mr. William C. Conley and Mrs. Laura L. Conley owners of said Lot 5 in the Petenwell Heights Subd. in the NW 1/4 Sec. 8-19-5, Town of Monroe, Adams Co. Wis. That such map is a correct representation of the boundaries of said lands surveyed; that I have fully complied with the provisions of Chapter 236 of the Wisc. Statutes in surveying and mapping the same.

LEGEND

- ⊙ **** Harrsion Monu.
- **** Iron Pipes found in place

Lloyd W. Scott
 Lloyd W. Scott
 S-584
 July, 9, 1982



Drafted by Lloyd W. Scott

305.0 (Deed)
 South Line of the NW 1/4 - NW 1/4

POS08190521002