

WOOD COUNTY

SURVEY MONUMENT LOCATION RECORD

SECTION 32
TOWN ZIN.
RANGE 6E.

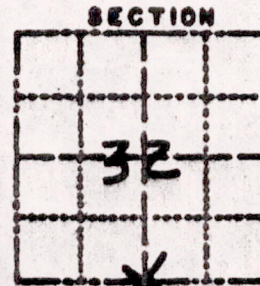
FILE
658
NO.

LANDMARK BENCHMARK

FOUND
SET
RE-SET

SARATOGA
(CITY, VILLAGE, TOWN)

CORNER IDENTITY: SOUTH 1/4 CORNER
STATE PLANE COORDINATE: N _____
ZONE: _____ E: _____
ELEVATION - (FEET): _____ DATUM: _____
THETA ANGLE: _____ WEATHER: _____
DATE OF SURVEY: 10/21/75 TEMPERATURE: 58 °F
SURVEY PARTY: R. WILSON, R. BLUM




LOCATION

BASIS FOR MONUMENT LOCATION:

(DESCRIBE METHOD OF SURVEY AND CORNER AUTHENTICATION) indicated by "X"

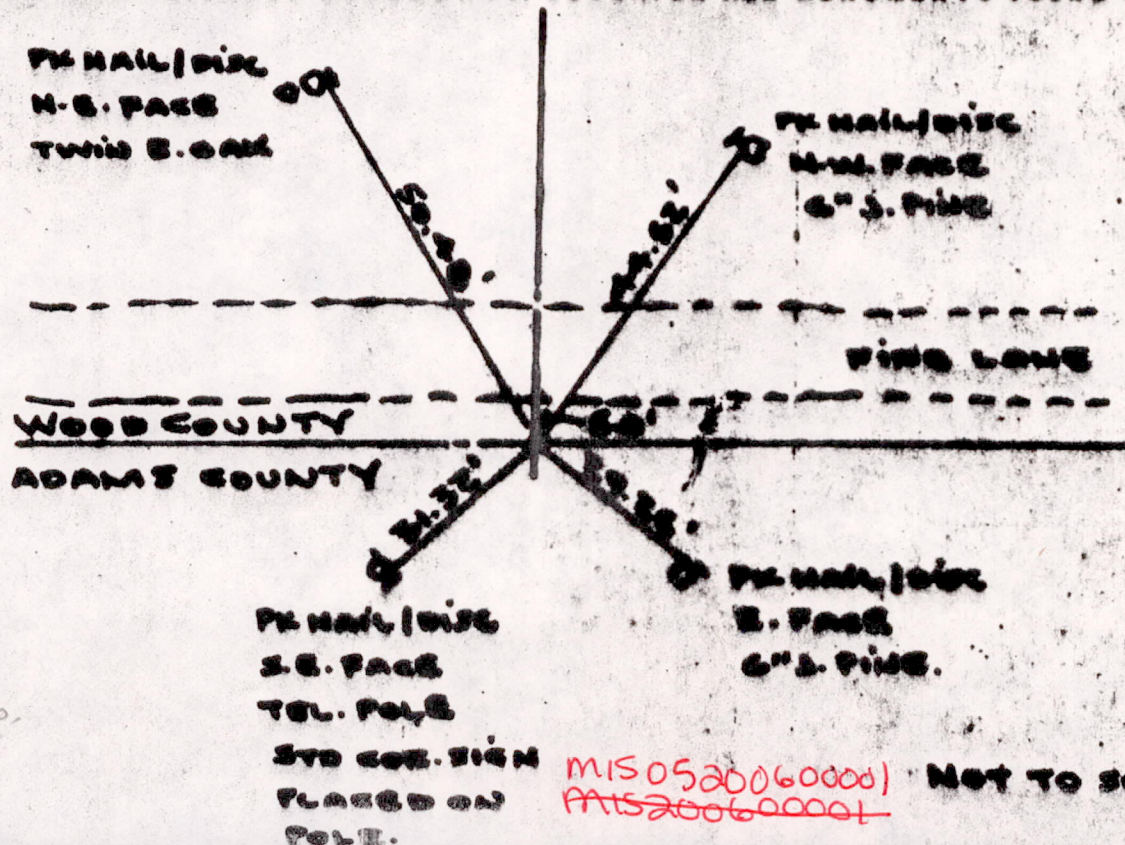
2" DIA. X 36" IRON PIPE FOUND, 2' 1/2 DEEP, SEAL:
WITH 1/2" DIA. X 12" IRON SOIL ANCHOR ROD
THROUGH BOTTOM, AT RECORDED SURVEY
CORNER BY NEPCO. STANDARD EAST
IRON "HARRISON" MONUMENT SET AT
CORNER. THIS IS A "STANDARD"
CORNER ON END CORRECTION
PARALLEL.



CERTIFIED CORRECT:

William C. Rohde
WILLIAM C. ROHDE
REGISTERED LAND SURVEYOR
DATE: 10/22/75

TIE SKETCH: SHOW MINIMUM OF THREE (3) HORIZONTAL TIE DISTANCES TO FIXED WITNESS MONUMENTS. DESCRIBE ALL MONUMENTS FOUND OR SET.



Received
Adams Co.
11/2/76

MIS0520060000
PATS20060001 NOT TO SCALE