

PLAT OF SURVEY


NESW

THIS SURVEY CONTAINS WAIVERS TO WISCONSIN ADMINISTRATIVE CODE SEE SHEET 2.

Lot 16 of Rain Dance Addition to Lake Arrowhead.
 Recorded in File 2 of PLATS on Pages 55-56 as Document No. 275110.
 Located in the Southwest Quarter of Section 18, Township 20 North,
 Range 6 East, Town of Rome, Adams County, Wisconsin.



TRANSPORTATION • MUNICIPAL DEVELOPMENT • ENVIRONMENTAL
 301 South Main Street
 Adams, Wisconsin 53910
 608-339-3808 Fax: 608-339-8078
 © MSA Professional Services, Inc.



Rain Dance Addition

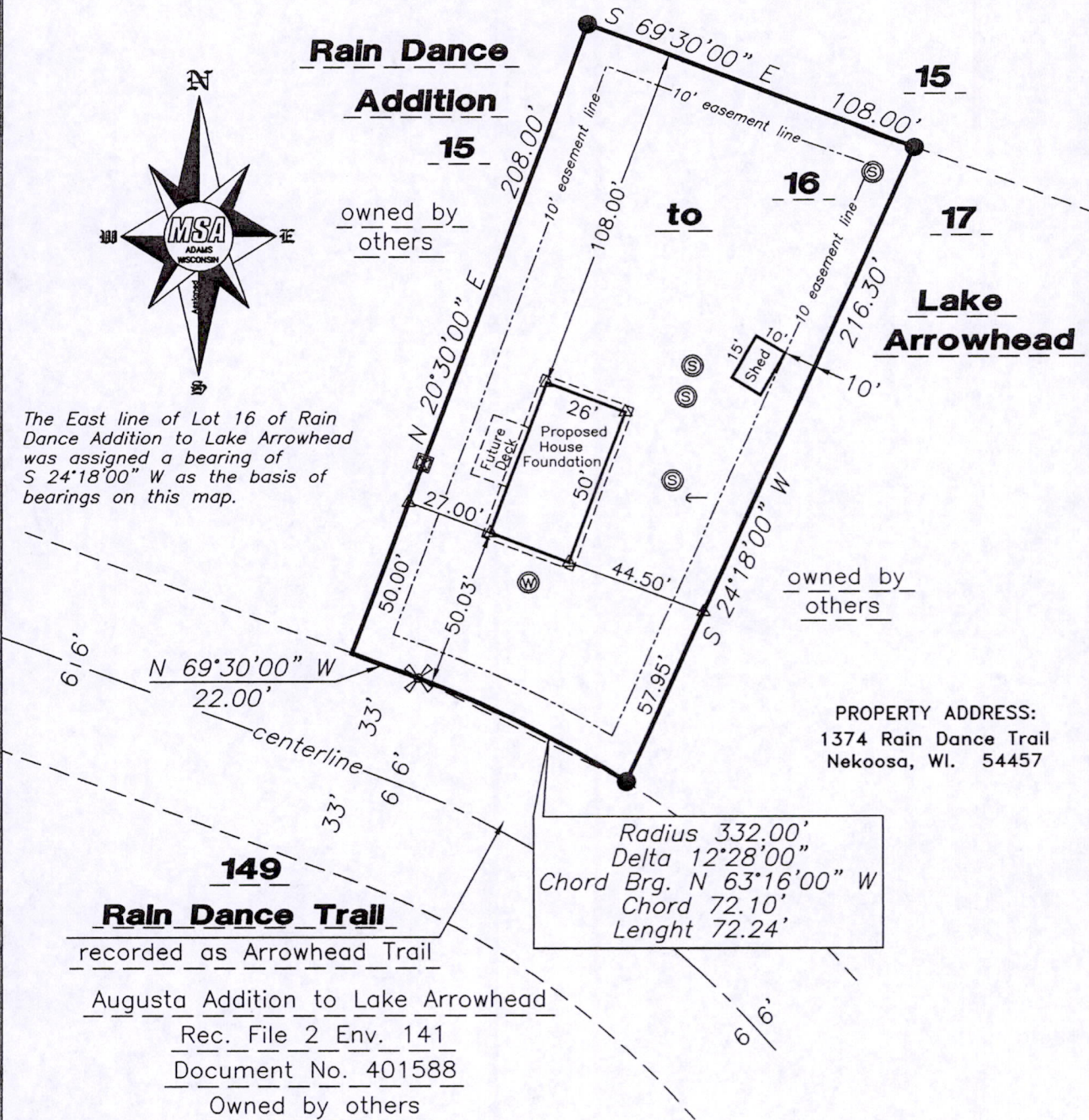
owned by others

to

owned by others

Lake Arrowhead

The East line of Lot 16 of Rain Dance Addition to Lake Arrowhead was assigned a bearing of S 24°18'00" W as the basis of bearings on this map.



PROPERTY ADDRESS:
 1374 Rain Dance Trail
 Nekoosa, WI. 54457

Radius 332.00'
 Delta 12°28'00"
 Chord Brg. N 63°16'00" W
 Chord 72.10'
 Length 72.24'

Rain Dance Trail

recorded as Arrowhead Trail

Augusta Addition to Lake Arrowhead

Rec. File 2 Env. 141

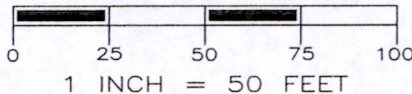
Document No. 401588

Owned by others


LEGEND:

- - 3/4" Iron rod, found
- ✕ - 1 1/4" Iron rod, found.
- △ - Steel Fence Post and 100d spike, placed
- ⊙ - Well
- ⊙ - Septic Tank/Vent
- ⊠ - Utility Cabinet
- ← - Conduit

GRAPHIC SCALE



Note: Measurements taken at foundation.



Christopher J. Renner
 17 JUNE, 2009

Deed Ref.: Doc.No. 438014

Declaration of Covenants, Conditions and Restrictions:
 Doc. No's. 239097, 268171, 278293, 281395, 283010
 286917, 303031 and 318222.

NOTE: The proposed house foundation, as shown hereon was placed in this location at the direction of the client and approved by Lake Arrowhead Association.

POS 18200631001

Cadd File: G:\projects\Woodcraft\Johnson.dwg
 Field Book: File
 Drawn by: CJR
 Checked by: GPR
 Date: 5 June, 2009
 Scale: 1" = 50'

PREPARED FOR:

William & Janine Johnson
 c/o Woodcraft Quality Homes
 W5175 State Road "21"
 Nekoosa, WI. 54457

Project No.
 R01158005

Sheet
 1 of 2

PLAT OF SURVEY

THIS SURVEY CONTAINS WAIVERS TO WISCONSIN ADMINISTRATIVE CODE SEE SHEET 2.
 Lot 16 of Rain Dance Addition to Lake Arrowhead.
 Recorded in File 2 of PLATS on Pages 55-56 as Document No. 275110.
 Located in the Southwest Quarter of Section 18, Township 20 North,
 Range 6 East, Town of Rome, Adams County, Wisconsin.


WISCONSIN ADMINISTRATIVE CODE WAIVER

WE, THE UNDERSIGNED, HEREBY AGREE TO WAIVE CERTAIN REQUIREMENTS OF CHAPTER A-E 7 OF THE ADMINISTRATIVE CODE OF THE STATE OF WISCONSIN PERTAINING TO MINIMUM STANDARDS FOR PROPERTY SURVEYS AS NOTED BELOW:

- A-E 7.01 SCOPE _____
- A-E 7.02 PROPERTY SURVEY, DEFINITION _____
- A-E 7.03 BOUNDARY LOCATION _____
- A-E 7.04 DESCRIPTIONS _____
- A-E 7.05 MAPS _____ UNABLE TO WAIVE
- A-E 7.06 MEASUREMENTS _____
- A-E 7.07 MONUMENTS _____
- A-E 7.08 U.S. PUBLIC LAND SURVEY MONUMENT RECORD _____ UNABLE TO WAIVE

I, Christopher J. Renner, Registered Land Surveyor, hereby certify to my client(s) that I have surveyed and mapped the property shown upon this plat and that the within plat is a true and correct representation of the boundaries of the land surveyed, to the best of my knowledge and belief.

NOTE: This survey is a plot plan prepared by a Registered Land Surveyor. It was not Necessary to locate or replace all property corners to report the above data. Do not attempt to reconstruct property lines without first consulting a Registered Land Surveyor.

 _____ 11 JUNE, 2009
 MSA PROFESSIONAL SERVICES, INC. DATE
 CHRISTOPHER J. RENNER, WISCONSIN REGISTERED LAND SURVEYOR #2441

CLIENT _____ DATE _____

OWNER OR CLIENT AS AGENT OF OWNER _____ DATE _____

THE CERTIFICATION CONTAINED ABOVE IS CONSIDERED NULL AND VOID UNLESS ALL PARTIES LISTED ABOVE SIGN WHERE LISTED.



TRANSPORTATION • MUNICIPAL DEVELOPMENT • ENVIRONMENTAL
 301 South Main Street
 Adams, Wisconsin 53910
 Phone: 608-339-3808
 Fax: 608-339-9078
 © MSA Professional Services, Inc.

Cadd File: G:\projects\Woodcraft\Johnson.dwg
 Field Book: File
 Page No.: File
 Drawn by: CJR
 Date: 5 June, 2009
 Checked by: GPR
 Scale: 1" = 50'

PREPARED FOR:
 William & Janine Johnson
 c/o Woodcraft Quality Homes
 W5175 State Road "21"
 Nekeosca, WI. 54457

Project No. R01158005
 Sheet 2 of 2