

BADGER - LAND SURVEYING INC

2610 WEST GRAND AVE.
WISCONSIN RAPIDS, WI. 54495

© 2004, BADGER-LAND SURVEYING, INC.

PHONE: (715) 424 - 5900
FAX: (715) 424 - 5901
E-MAIL: blsurvey@wctc.net

IF THE SURVEYORS SEAL IS NOT RED IN COLOR, THIS MAP IS A COPY AND SHOULD BE ASSUMED TO CONTAIN UNAUTHORIZED ALTERATIONS. THE CERTIFICATION DOES NOT APPLY TO COPIES.

PREPARED FOR: WILLIAM FILTER
457 ST. ANDREW TRAIL
NEKOOSA, WI 54457

DRAWN BY: JC

JOB#: 52204

PLAT OF SURVEY

NESW NWSW


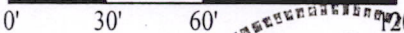
BEING PART OF THE SW1/4 OF SECTION 20, TOWN 20 NORTH, RANGE 6 EAST, TOWN OF ROME, ADAMS COUNTY, WISCONSIN, BEING ALL OF LOT'S 55 & 56 OF ST. ANDREWS ADDITION TO ROYAL CREST.

- .75" IRON ROD FOUND
- ⊗ 2" IRON PIPE FOUND
- ⊕ SEPTIC TANK
- ⊖ SEPTIC VENT

OUTLOT-2

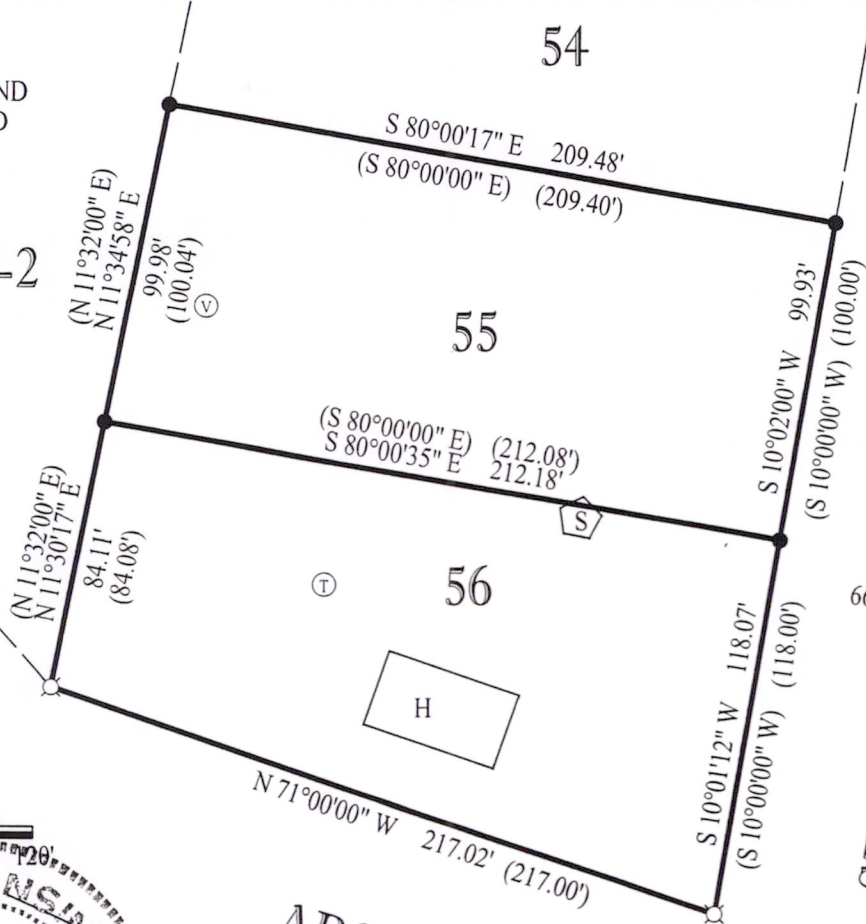


SCALE: 1" = 60'



APACHE LANE

ST. ANDREWS TRAIL



CERTIFICATION:

I HEREBY CERTIFY THAT I HAVE SURVEYED THE ABOVE DESCRIBED PROPERTY AND THAT THE ABOVE MAP IS A TRUE REPRESENTATION THEREOF AND SHOWS THE SIZE AND LOCATION OF PROPERTY, ITS EXTERIOR BOUNDARIES, THE LOCATION OF ALL VISIBLE STRUCTURES THEREON, BOUNDARY FENCES, APPARENT EASEMENTS, ROADWAYS AND VISIBLE ENCROACHMENTS, IF ANY. THIS SURVEY IS MADE FOR THE USE OF THE PRESENT OWNERS OF THE PROPERTY, AND THOSE WHO PURCHASE, MORTGAGE, OR GUARANTEE TITLE THERETO WITHIN ONE YEAR FROM THE DATE HEREOF.

CERTIFIED CORRECT THIS 8th DAY OF June, 2004

Wayne Basler 6-10-04

WAYNE BASLER R. L. S. 1167
DRAFTED BY : JOSH CALAWAY

POS20200631003