

000

LAND CORNER MONUMENT INDEX


TOWN 15

RANGE 6

⊕ Corner Monumented
Tie Sheet Filed in Adjoining
Township as Indicated

● Corner Monumented
Tie Sheet In This Book

○ Corner May or May Not
Be Monumented -- No Ties





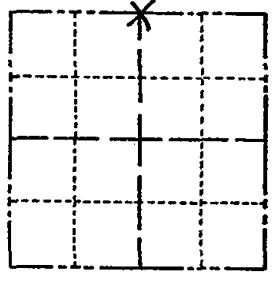
* 0 0 2 *

002

Government Land Corner Certificate

ADAMS County
 TYPE OF MONUMENT: HARRISON
 STATE PLANE COORDINATES: N _____
 E _____
 ELEVATION — M.S.L. DATUM: _____
 THETA ANGLE: _____
 FIELD BOOK: 54 PAGE 68
 DRAWN BY: S. KMIEC

CORNER NO. 2
 SECTION 6
 TOWN 15
 RANGE 6




LOCATION
(Indicated by 'X')

BASIS FOR MONUMENT LOCATION

Show info such as: History of corner, with reference to Vol. and pg., dates, surveyor; exact description of monument replaced; if location computed, by taped or EDM traverse; landowner remarks, etc. (Use reverse side if necessary)

Set Harrison on line and proportion between the range line to the West and the section line to the East. This fell very good in relation to the fence corner in the area. Ties to trees, nail and discs.

SEAL:



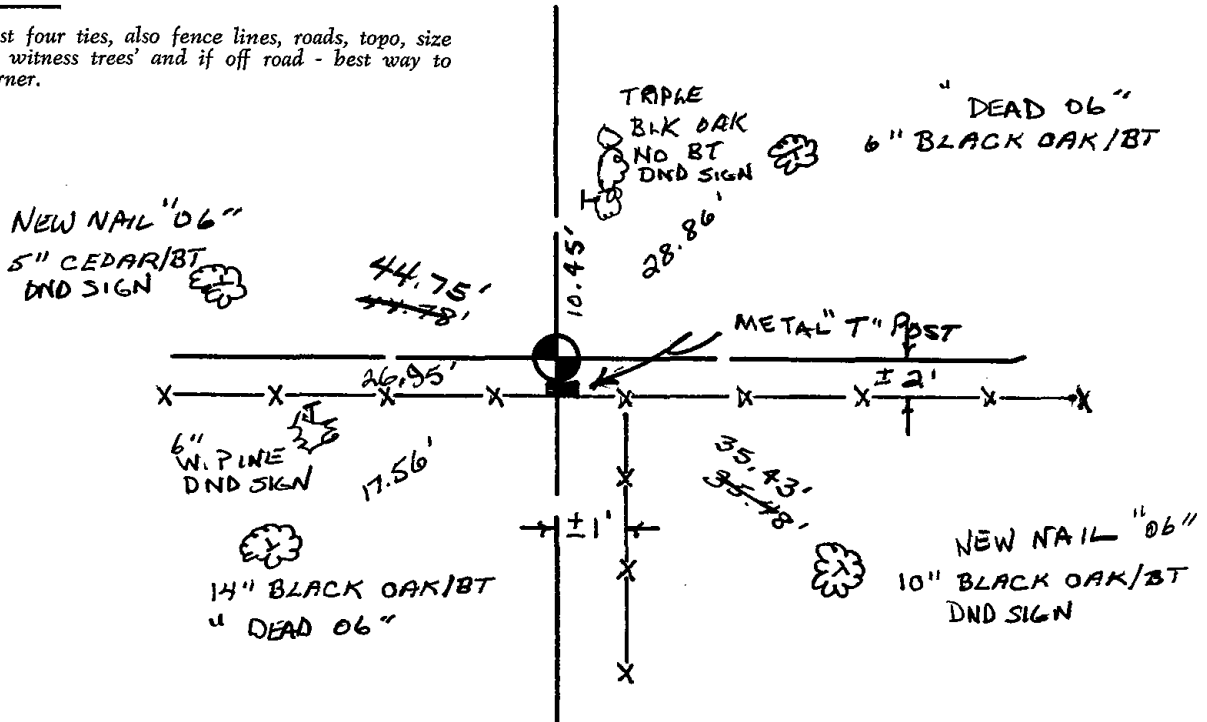
DATA SHOWN HERE ON
CERTIFIED CORRECT:

L. W. Scott
Registered Land Surveyor

DATE: 10/31/80

TIE SKETCH

Show at least four ties, also fence lines, roads, topo, size and type of witness trees' and if off road - best way to arrive at corner.





003

ADAMS COUNTY

Survey Monument Record

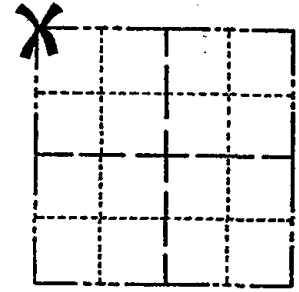
TYPE OF MONUMENT: Harrison standard
STATE PLANE COORDINATES: N _____
E _____

ELEVATION — M.S.L. DATUM: _____

THETA ANGLE: _____

FIELD BOOK: _____ PAGE _____

CORNER NO. 797
SECTION 5
TOWN 15
RANGE 6



LOCATION
(Indicated by 'X')

SEAL:



BASIS FOR MONUMENT LOCATION

(Use reverse side if necessary)

Show info such as: History of corner, with reference to Vol. and pg, dates, surveyor; exact description of monument replaced; if location computed, by taped or EDM traverse; landowner remarks, etc.

Excavated with backhoe opposite both fence lines. Found 1" ID x 24" iron pipe opposite fence line to west. Fence to east old and crooked. No other evidence found. No resurveys of record. Monumented iron pipe found. This apparently does no match what appears to be pipe marking lots in the Campfire Land Company development southeast of here.

CORNER O.K. 9-25-76 RN-SS
" " 6-11-85 K. CARLSON
" " 1-17-86 G.R.
ALL OK 1-10-91 KZ-JG
1-10-96 JG-SS OK
1-25-01 JG OK

CERTIFIED CORRECT:

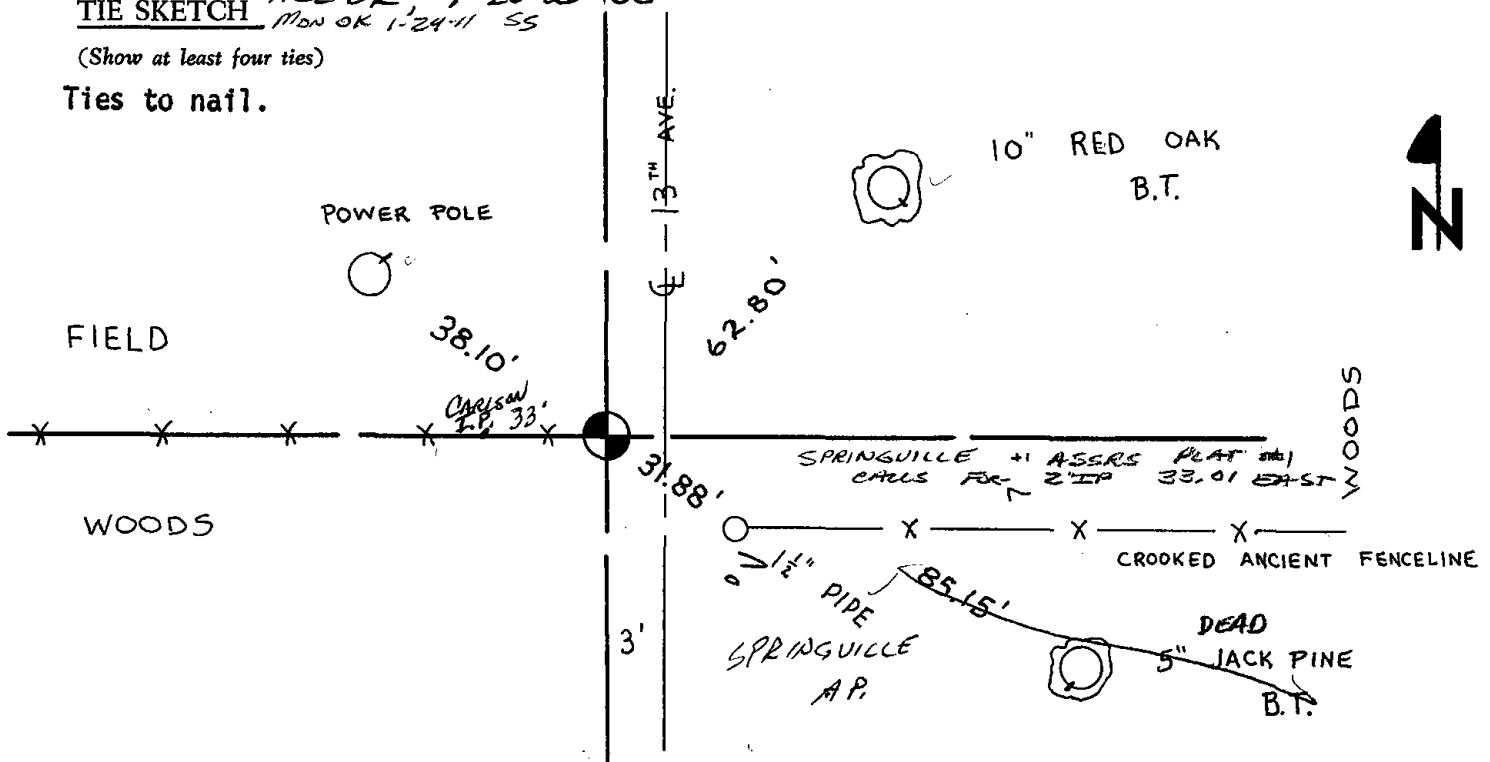
Anthony B. Kiedrowski
Registered Land Surveyor

DATE: 9/8/75

TIE SKETCH ALL OK, 4-26-06-JG
Mon OK 1-24-11 SS

(Show at least four ties)

Ties to nail.





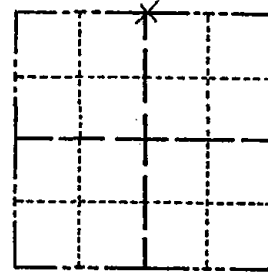
* 0 0 4 *

004

Government Land Corner Certificate

ADAMS County
 TYPE OF MONUMENT: Harrison Monument
 STATE PLANE COORDINATES: N _____
 E _____
 ELEVATION — M.S.L. DATUM: _____
 THETA ANGLE: _____
 FIELD BOOK: 54 PAGE 46
 DRAWN BY: G. Rhinehart

CORNER NO. 4
 SECTION 5
 TOWN 15
 RANGE 6



LOCATION
 (Indicated by 'X')

BASIS FOR MONUMENT LOCATION

Show info such as: History of corner, with reference to Vol. and pg., dates, surveyor; exact description of monument replaced; if location computed, by taped or EDM traverse; landowner remarks, etc. (Use reverse side if necessary)

No record of any resurveys of this corner were found.
 No evidence of any monumentation was found at this point.
 This Corner was set half way on line between adjacent section corners.

SEAL:



DATA SHOWN HERE ON
 CERTIFIED CORRECT:

Anthony B. Kiedrowski
 Registered Land Surveyor

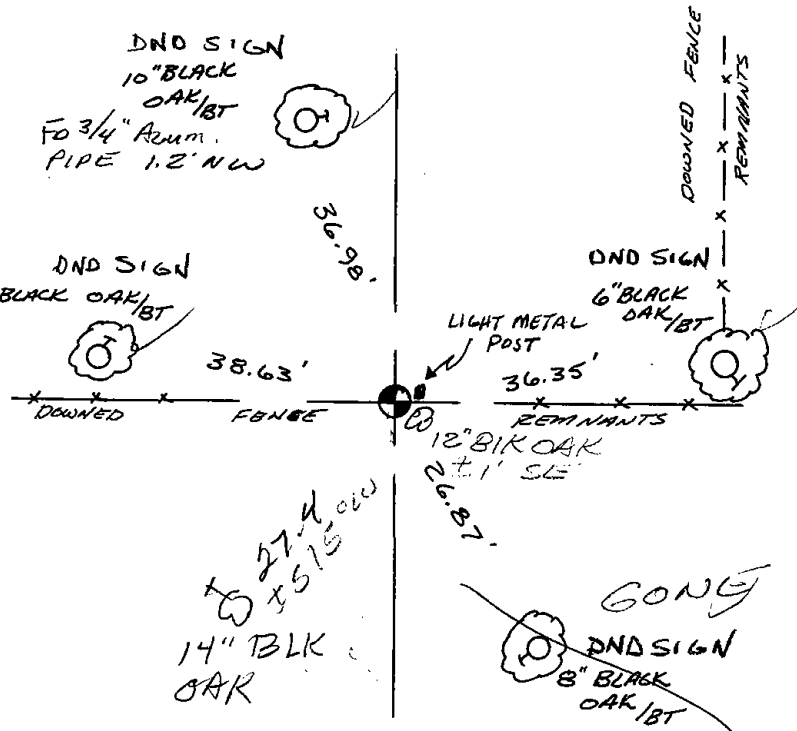
DATE: 12/4/78

TIE SKETCH

Show at least four ties, also fence lines, roads, topo, size and type of witness trees and if off road - best way to arrive at corner.

ENTER FROM ROAD 500'± EAST OF CORNER - MIDWAY BETWEEN OLDER GREEN BUILDINGS ON SOUTH & WHITE MOBILE HOME WITH BLUE TRIM ON NORTH. OLD CAMPBELL LAND CO. LOT MARKERS (STEEL POST / YELLOW SIGN) AT POINT 12" BLACK OAK / BT ON ROAD.

ENTER BETWEEN HSE# 2995 & HSE# 3003 OFF 11TH DR LIGHT METAL POST LINE 50'± NORTH OF LARGE TAN METAL BLDG, GREEN TRIM GOES DIRECTLY TO CORNER



MAINTENANCE RECORD

Date	Init.	Remarks
1-21-86	SR-SS	Acc O.K.
1-10-91	KZ-JG	ANN OK
1-10-96	JG	OK
1-25-01	JG	OK
4-26-06	JG	OK
7-11-11	SS	1 NEW



* 0 0 5 *

005

Government Land Corner Certificate

ADAMS

County

TYPE OF MONUMENT: STANDARD HARRISON

STATE PLANE COORDINATES: N _____

E _____

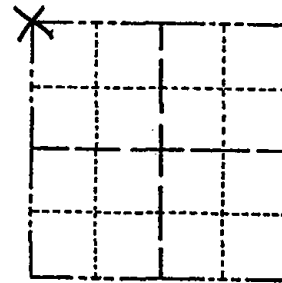
ELEVATION — M.S.L. DATUM: _____

THETA ANGLE: _____

FIELD BOOK: 567 PAGE 4

DRAWN BY: F. W. ZIETLOW

CORNER NO. 5
SECTION 4
TOWN 15N
RANGE 6E



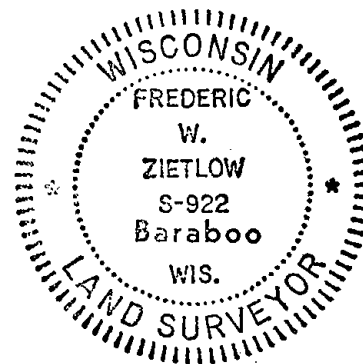
LOCATION
(Indicated by 'X')

BASIS FOR MONUMENT LOCATION

Show info such as: History of corner, with reference to Vol. and pg., dates, surveyor; exact description of monument replaced; if location computed, by taped or EDM traverse; landowner remarks, etc. (Use reverse side if necessary)

RESEARCHED ADAMS COUNTY SURVEY RECORDS AND COULD FIND NO RESURVEYS ON FILE WHICH WERE PERTINENT TO THIS CORNER. NO EVIDENCE OF ORIGINAL GOV'T CORNER OR WITNESS. FOUND A 1" IRON PIPE (ORIGIN UNKNOWN). RAN EXTENSIVE EDM TRAVERSE IN 4 DIRECTIONS & VERIFIED LOCATION. USED PIPE FOR CORNER AS BEST AVAILABLE EVIDENCE.

SEAL:



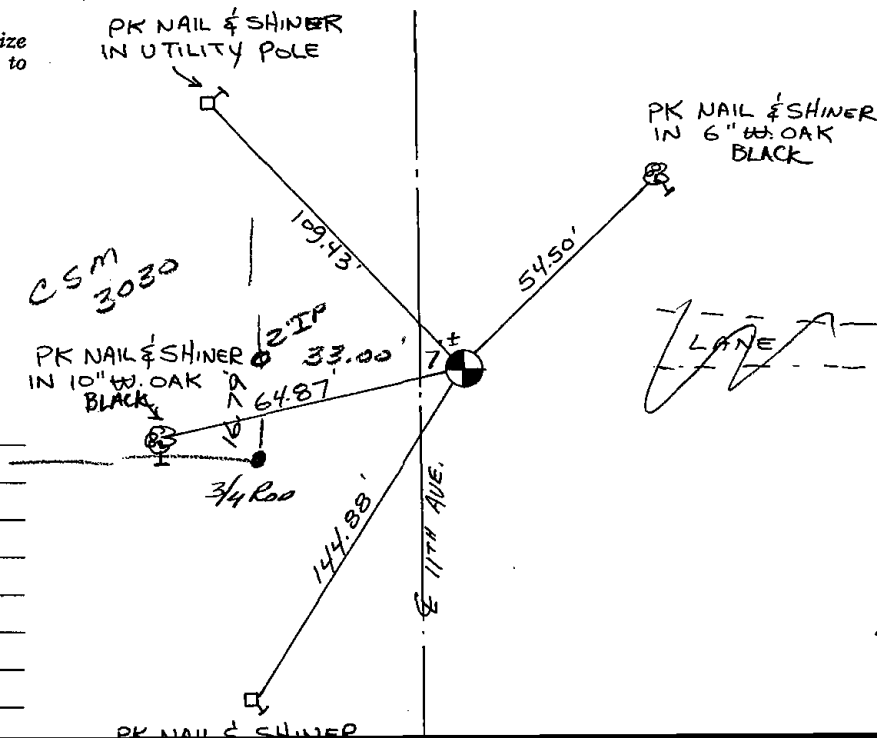
DATA SHOWN HERE ON CERTIFIED CORRECT:

Frederic W. Zietlow
Registered Land Surveyor

DATE: MARCH 28, 1978


TIE SKETCH

Show at least four ties, also fence lines, roads, topo, size and type of witness trees and if off road - best way to arrive at corner.



MAINTENANCE RECORD

Date	Init.	Remarks
1-17-86	GR	OK
1-10-91	KZJC	ALL OK
1-10-96	JG-SS	OK
1-25-01	JG	OK
3-06-06	SS	OK
1-24-11	SS	"



011

ADAMS COUNTY

Survey Monument Record

TYPE OF MONUMENT: Harrison Monument

STATE PLANE COORDINATES: N _____

E _____

ELEVATION — M.S.L. DATUM: _____

THETA ANGLE: _____

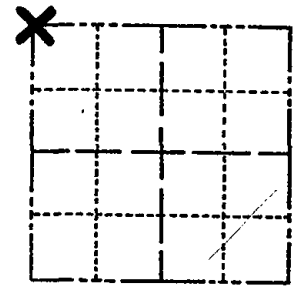
FIELD BOOK: _____ PAGE _____

CORNER NO. 717 (11)

SECTION 1

TOWN 15

RANGE 6



LOCATION
(Indicated by 'X')

SEAL:



BASIS FOR MONUMENT LOCATION

(Use reverse side if necessary)

Show info such as: History of corner, with reference to Vol. and pg, dates, surveyor; exact description of monument replaced; if location computed, by taped or EDM traverse; landowner remarks, etc.

Found Stone/blue kiel cross used by Fred Zietlow in survey of section to the North. Accepted and monumented same.

CORNER O.K. 8-6-76 SK-SS
OK GR Done 12/1985

ALL OK 3-18-91 JG

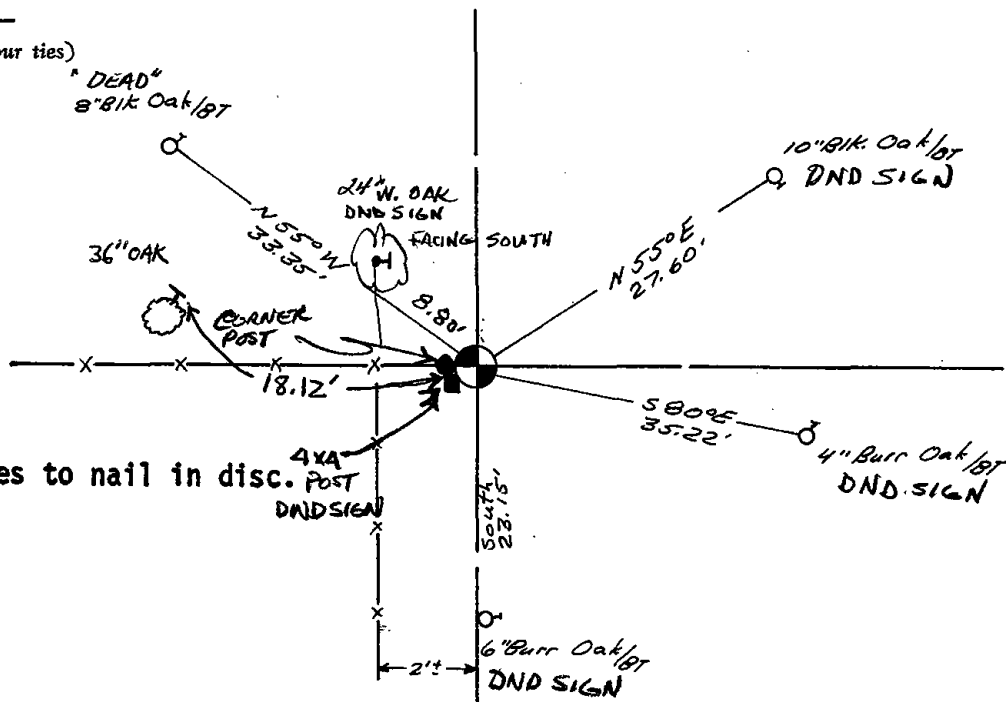
ALL OK CR-JG 2-19-76

1-NEW TIE, MDN. OK 2-6-01, JG

CERTIFIED CORRECT:
Dale C. Hagen
Registered Land Surveyor
DATE: 4/23/78

TIE SKETCH

(Show at least four ties)



NOTE:

Ties in trees to nail in disc. post DND SIGN

MAINTENANCE RECORD

Date	Init.	Remarks
12-21-11	ML	1 NEW, MON. OK



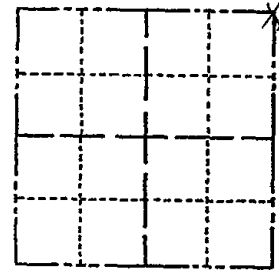
013

ADAMS COUNTY

Survey Monument Record

TYPE OF MONUMENT: 30" HARRISON
STATE PLANE COORDINATES: N _____
E _____
ELEVATION — M.S.L. DATUM: _____
THETA ANGLE: _____
FIELD BOOK: 103 PAGE 131

CORNER NO. 131
SECTION 1
TOWN 15
RANGE 6



LOCATION
(Indicated by 'X')

SEAL:

BASIS FOR MONUMENT LOCATION

(Use reverse side if necessary)

Show info such as: History of corner, with reference to Vol. and pg, dates, surveyor; exact description of monument replaced; if location computed, by taped or EDM traverse; landowner remarks, etc.

Found "PK" nail and set 30" Harrison monument on May 17, 1972

Sam T. Mullen R.L.S. 981

CORNER O.K. 4-23-76 RN-SS
" " 1-16-86 GR-SS
" " 1-31-91 KZ-JG
" " 11-22-95 SS

SEE ATTACHED SHEET, GROHOLSKI, 12/21/99
2-6-01 - JG OK, SEE ATTACHED SHEET
3-13-06 JB-SS OK "
12-21-11 ML 1 NEW

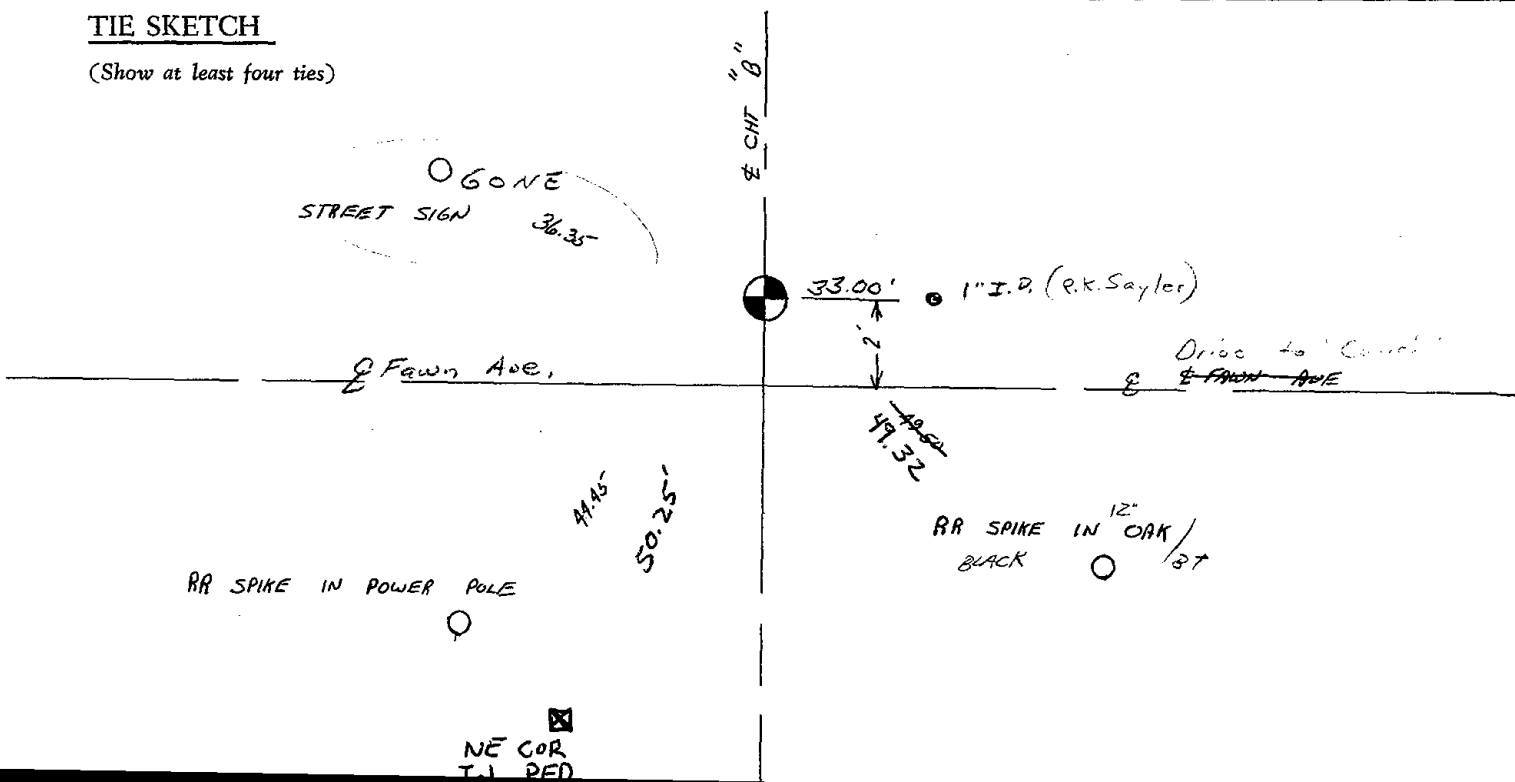
CERTIFIED CORRECT:

Registered Land Surveyor

DATE: _____

TIE SKETCH

(Show at least four ties)



ADAMS COUNTY U.S. PUBLIC LAND SURVEY

MONUMENT LOCATION RECORD

LANDMARK BENCHMARK: _____

CORNER IDENTITY: _____ NORTH EAST QUATER CONER

STATE PLANE COORDINATE: N: _____

E: _____

ZONE: _____

ELEVATION: _____

DATUM: _____

THETA ANGLE: _____

WEATHER: SUNNY/COLD TEMPERATURE: 48° F

DATE OF SURVEY: 12/1/99

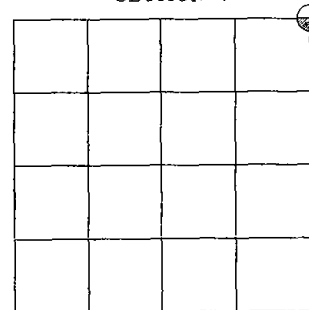
SURVEY PARTY: MARK HINTZ / BOB LASKY

- FOUND
- SET
- RE-SET
- RE-TIED



CORNER # 13
SECTION 1
TOWNSHIP 15 NORTH
RANGE 6 EAST

SECTION 1




LOCATION

BASIS FOR MONUMENT LOCATION:

(DESCRIBE METHOD OF SURVEY AND CORNER AUTHENTICATION)

HARRISON MONUMENT RESET AFTER COMPLETION OF COUNTY HIGHWAY B RECONSTRUCTION PROJECT. LOCATION IS BASED ON THE EXISTING MONUMENT FOUND BEFORE CONSTRUCTION BEGAN.

SEAL



SCOTT GROHOLSKI (RLS #2281)

DATE 12/21/99

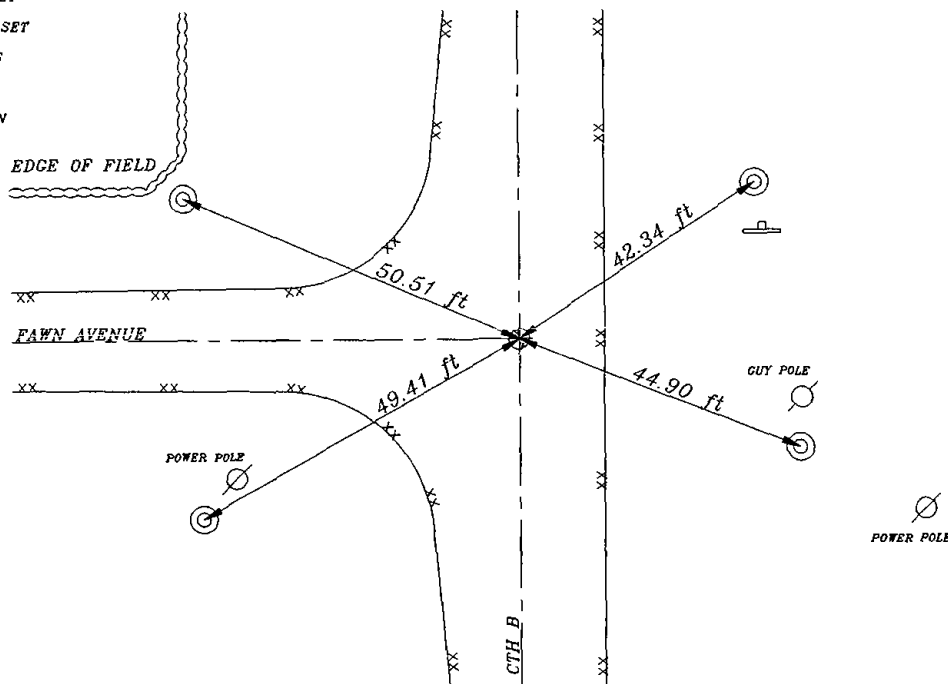
TIE SKETCH:

SHOW MINIMUM OF FOUR (4) HORIZONTAL TIE DISTANCES TO FIXED WITNESS MONUMENTS. DESCRIBE ALL MONUMENTS FOUND OR SET. CORRECT ALL DISTANCES SHOWN TO STANDARD TEMPERATURE OF 68° F.

DRAWING IS NOT TO SCALE.

LEGEND

- ⊙ 1 1/4" IRON PIPE SET
- ⊕ HARRISON MONUMENT SET
- XX EDGE OF BITUMINOUS
- - - CENTER LINE
- ▭ CAMP OAK HILLS SIGN





* 0 1 5 *

015

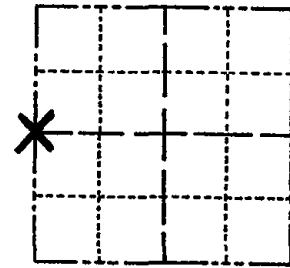
17
2000/01/01

ADAMS COUNTY

Survey Monument Record

TYPE OF MONUMENT: HARRISON
 STATE PLANE COORDINATES: N _____
 E _____
 ELEVATION — M.S.L. DATUM: _____
 THETA ANGLE: _____
 FIELD BOOK: _____ PAGE _____

CORNER NO. 507⁽¹⁵⁾
 SECTION 5
 TOWN 15
 RANGE 6



LOCATION
(Indicated by 'X')

SEAL:

BASIS FOR MONUMENT LOCATION

(Use reverse side if necessary)

Show info such as: History of corner, with reference to Vol. and pg. dates, surveyor; exact description of monument replaced; if location computed, by taped or EDM traverse; landowner remarks, etc.

Excavated with backhoe. Found 1" iron pipe. Replaced with Harrison monument.

CORNER O.K. 9-25-76 RN-SS

MAINTENANCE RECORD

Date	Init.	Remarks
9-8-81	SK-NJ	
6-11-85		KEV CARLSON OK
1-17-86	GR	OR
1-10-91	KZ-SG	OK
1-10-96	JG-SS	OK
1-25-01	JG	OK

4-26-06 = JG - OK
 1-24-11 SS INEW



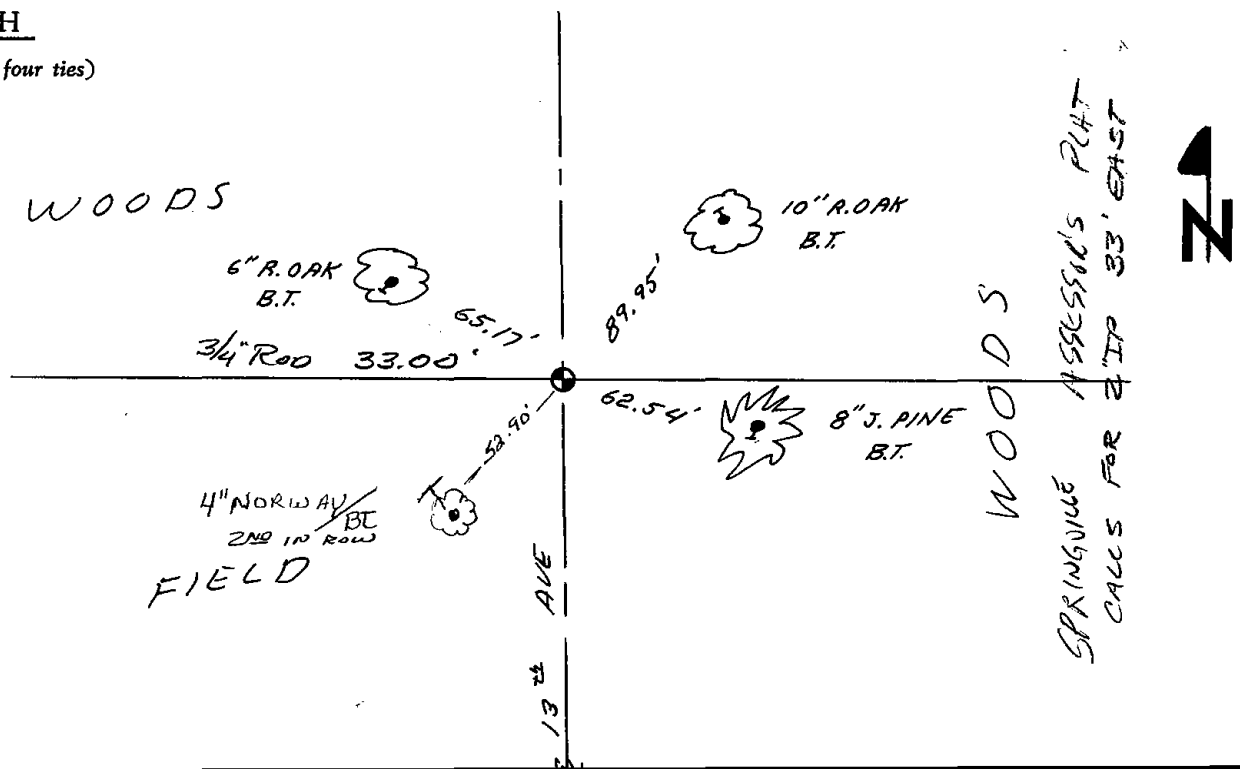
CERTIFIED CORRECT:

Anthony B. Kiedrowski
 Registered Land Surveyor

DATE: ~~1974~~ October 1, 1974

TIE SKETCH

(Show at least four ties)





* 0 1 6 *

016

Government Land Corner Certificate

ADAMS

County

TYPE OF MONUMENT: STANDARD HARRISON

STATE PLANE COORDINATES: N _____
E _____

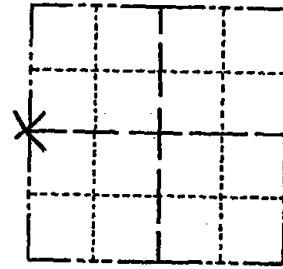
ELEVATION — M.S.L. DATUM: _____

THETA ANGLE: _____

FIELD BOOK: 567 PAGE 4

DRAWN BY: F.W. ZIETLOW

CORNER NO. 16
SECTION 4
TOWN 15N
RANGE 6E




LOCATION
(Indicated by 'X')

BASIS FOR MONUMENT LOCATION

Show info such as: History of corner, with reference to Vol. and pg., dates, surveyor; exact description of monument replaced; if location computed, by taped or EDM traverse; landowner remarks, etc. (Use reverse side if necessary)

RESEARCHED ADAMS COUNTY SURVEY RECORDS AND COULD NO RESURVEYS ON FILE WHICH WERE PERTINENT TO THIS CORNER. NO EVIDENCE OF GOV'T CORNER OR WITNESS. RESET THIS CORNER BY SINGLE PROPORTIONATE METHOD & PRORATING AGAINST ORIGINAL RUNNING NOTES. EDM DISTANCES WERE WITHIN REASON.
NOTE: INTERIOR OCCUPATION LINES DO NOT FIT PROTRACTED LINES.

SEAL:



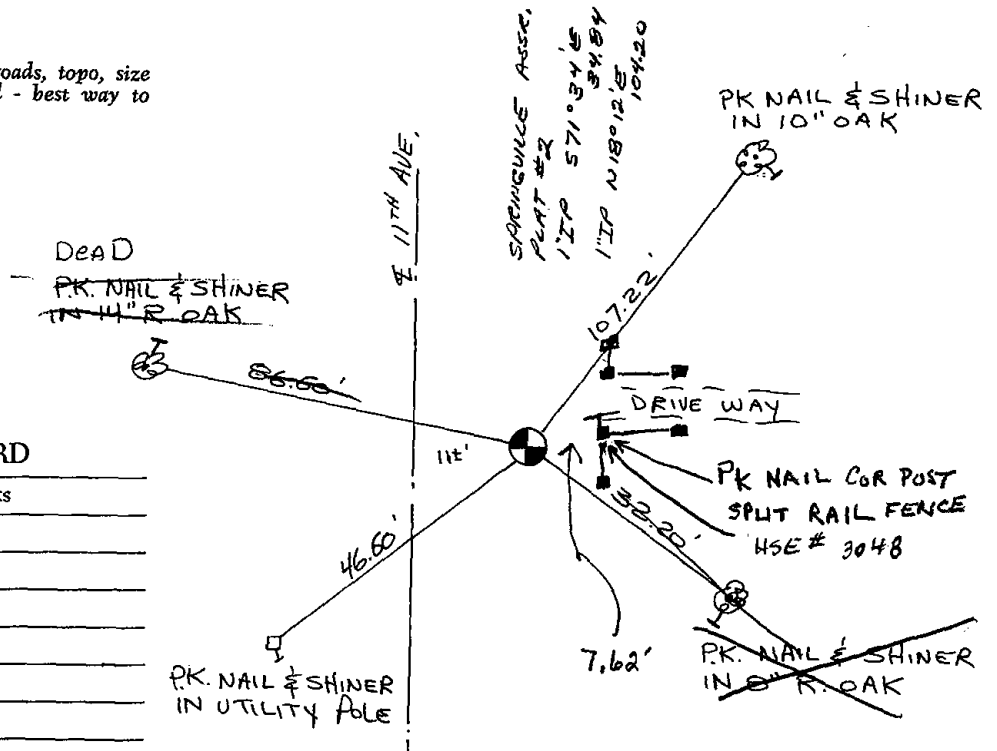
DATA SHOWN HERE ON
CERTIFIED CORRECT:

Frederic W. Zietlow
Registered Land Surveyor

DATE: MARCH 28, 1978

TIE SKETCH

Show at least four ties, also fence lines, roads, topo, size and type of witness trees and if off road - best way to arrive at corner.



MAINTENANCE RECORD

Date	Init.	Remarks
9-8-81	SK-NJ	
1-10-91	KZ-JG	ALL OK
1-10-96	JG-SS	OK
4-26-06	JG	OK
1-24-11	SS	OK

Government Land Corner Certificate

ADAMS

County

TYPE OF MONUMENT: STANDARD HARRISON

STATE PLANE COORDINATES: N _____

E _____

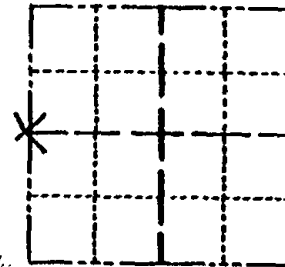
ELEVATION — M.S.L. DATUM: _____

THETA ANGLE: _____

FIELD BOOK: 567 PAGE 4

DRAWN BY: F.W. ZIETLOW

CORNER NO. 16
SECTION 4
TOWN 15N
RANGE 6E



LOCATION
(Indicated by 'X')

BASIS FOR MONUMENT LOCATION

Show info such as: History of corner, with reference to Vol. and pg., dates, surveyor; exact description of monument replaced; if location computed, by taped or EDM traverse; landowner remarks, etc. (Use reverse side if necessary)

RESEARCHED ADAMS COUNTY SURVEY RECORDS AND COULD NO RESURVEYS ON FILE WHICH WERE PERTINENT TO THIS CORNER. NO EVIDENCE OF GOV'T CORNER OR WITNESS. RESET THIS CORNER BY SINGLE PROPORTIONATE METHOD & PRORATING AGAINST ORIGINAL RUNNING NOTES. EDM DISTANCES WERE WITHIN REASON.

NOTE: INTERIOR OCCUPATION LINES DO NOT FIT PROTRACTED LINES.

SEAL:



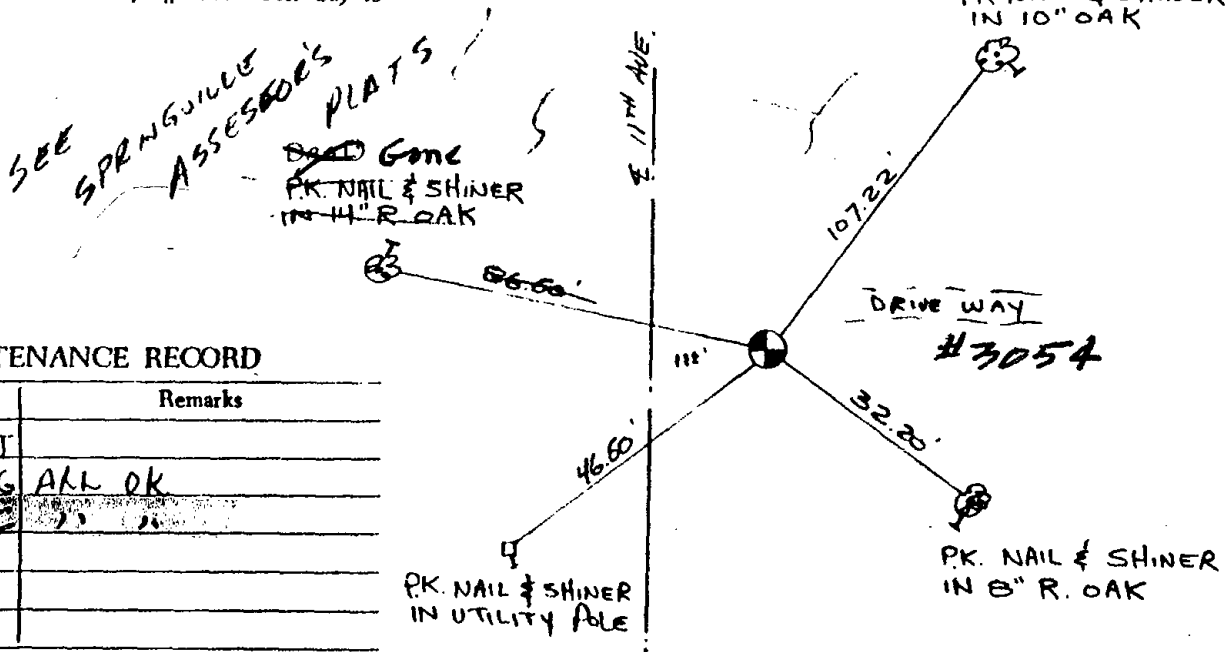
DATA SHOWN HERE ON CERTIFIED CORRECT:

Frederic W. Zietlow
Registered Land Surveyor

DATE: MARCH 28, 1978

TIE SKETCH

Show at least four ties, also fence lines, roads, topo, size and type of witness trees and if off road - best way to arrive at corner.



MAINTENANCE RECORD

Date	Init.	Remarks
9-8-81	SK-NJ	
1-10-91	KZ-JG	ALL OK
9-28-04	ZL	



017

Government Land Corner Certificate

ADAMS County

TYPE OF MONUMENT: STANDARD HARRISON

STATE PLANE COORDINATES: N _____
E _____

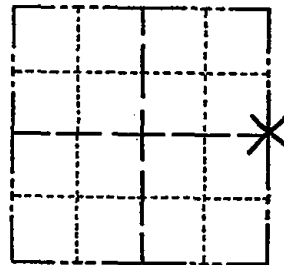
ELEVATION — M.S.L. DATUM: _____

THETA ANGLE: _____

FIELD BOOK: 567 PAGE 4

DRAWN BY: F.W. ZIETLOW

CORNER NO. 17
SECTION 4
TOWN 15N
RANGE 6E




LOCATION
(Indicated by 'X')

BASIS FOR MONUMENT LOCATION

Show info such as: History of corner, with reference to Vol. and pg., dates, surveyor; exact description of monument replaced; if location computed, by taped or EDM traverse; landowner remarks, etc. (Use reverse side if necessary)

RESEARCHED ADAMS COUNTY SURVEY RECORDS AND COULD FIND NO RESURVEYS ON FILE WHICH WERE PERTINENT TO THIS CORNER. NO EVIDENCE OF ORIGINAL GOV'T POST OR WITNESS. RE-SET THIS CORNER BY SINGLE PROPORTIONATE METHOD & PRORATING AGAINST ORIGINAL RUNNING NOTES. EDM DISTANCES WERE WITHIN REASON. NOTE OCCUPATION LINES DO NOT FIT INTERIOR ON THIS SECTION WHEN PROPER PROTRACTION IS USED

SEAL:



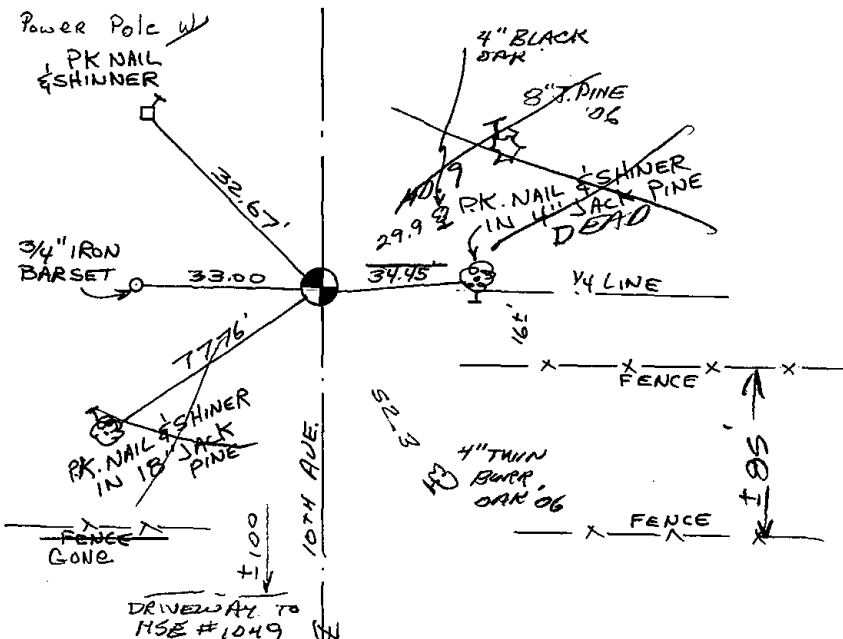
DATA SHOWN HERE ON CERTIFIED CORRECT:

Frederic W. Zietlow
Registered Land Surveyor

DATE: MARCH 28, 1978

TIE SKETCH

Show at least four ties, also fence lines, roads, topo, size and type of witness trees' and if off road - best way to arrive at corner.



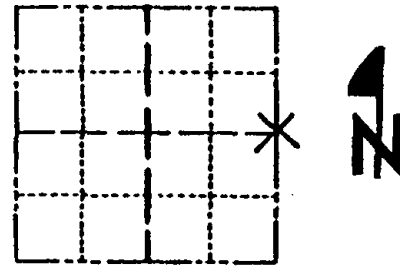
MAINTENANCE RECORD

Date	Init.	Remarks
12-29-81	SK-RW	CORNER O.K.
1-17-86	GL	OK
1-10-91	KZ-JG	ALL OK
1-10-96	JG-SS	OK
1-25-01	JG	OK
3-07-06	JS-SS	2 NEW TIES
1-24-11	SS	1 NEW TIE

Government Land Corner Certificate

ADAMS County
 TYPE OF MONUMENT: STANDARD HARRISON
 STATE PLANE COORDINATES: N _____
 E _____
 ELEVATION — M.S.L. DATUM: _____
 THETA ANGLE: _____
 FIELD BOOK: 567 PAGE 4
 DRAWN BY: F.W. ZIETLOW

CORNER NO. 17
 SECTION 4
 TOWN 15N
 RANGE 6E




LOCATION
(Indicated by 'X')

BASIS FOR MONUMENT LOCATION.

Show info such as: History of corner, with reference to Vol. and pg., dates, surveyor; exact description of monument replaced; if location computed, by taped or EDM traverse; landowner remarks, etc. (Use reverse side if necessary)

SEAL:



RESEARCHED ADAMS COUNTY SURVEY RECORDS AND COULD FIND NO RESURVEYS ON FILE WHICH WERE PERTINENT TO THIS CORNER. NO EVIDENCE OF ORIGINAL GOV'T POST OR WITNESS. RE-SET THIS CORNER BY SINGLE PROPORTIONATE METHOD & PRORATING AGAINST ORIGINAL RUNNING NOTES. EDM DISTANCES WERE WITHIN REASON. NOTE OCCUPATION LINES DO NOT FIT INTERIOR ON THIS SECTION WHEN PROPER PROTRACTION IS USED

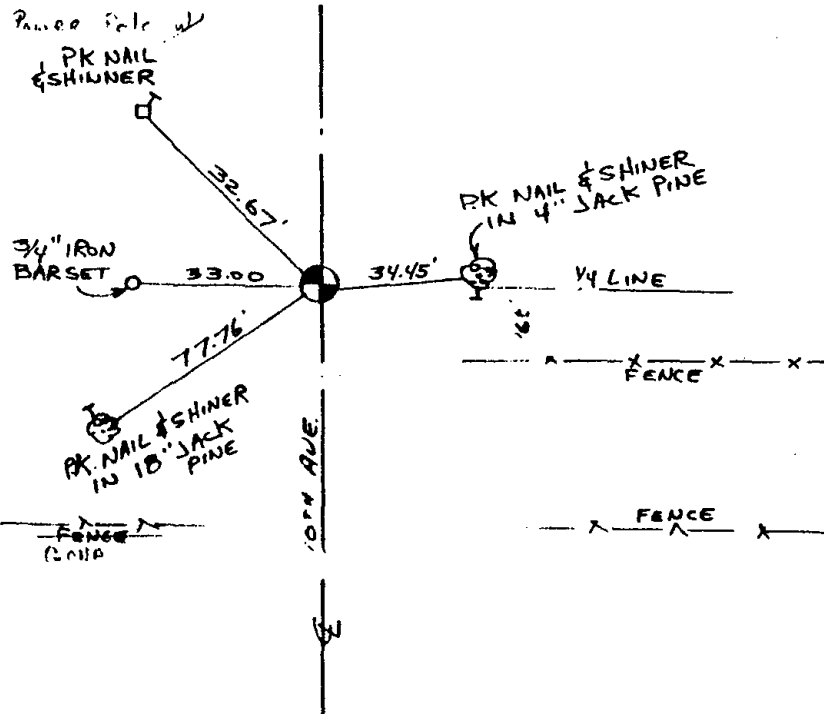
DATA SHOWN HERE ON CERTIFIED CORRECT:

Frederic W. Zietlow
 Registered Land Surveyor

DATE: MARCH 28, 1978

TIE SKETCH

Show at least four ties, also fence lines, roads, topo, size and type of witness trees and if off road - best way to arrive at corner.



MAINTENANCE RECORD

Date	Init.	Remarks
12-29-81	SK-RW	WORKER OK
1-17-86	GA	OK
1-10-91	K7-JG	ALL OK
4-23-91



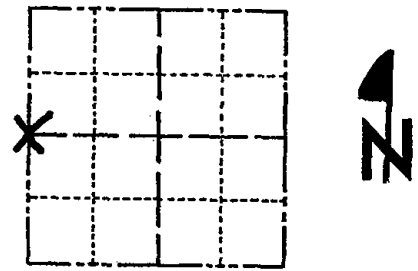
* 0 1 8 *

018

Government Land Corner Certificate

ADAMS County
 TYPE OF MONUMENT: STONE
 STATE PLANE COORDINATES: N _____
 E _____
 ELEVATION — M.S.L. DATUM: _____
 THETA ANGLE: _____
 FIELD BOOK: 78 PAGE 133
 DRAWN BY: R. NUBER

CORNER NO. 18
 SECTION 2
 TOWN 15
 RANGE 6




LOCATION
(Indicated by 'X')

BASIS FOR MONUMENT LOCATION

Show info such as: History of corner, with reference to Vol. and pg., dates, surveyor; exact description of monument replaced; if location computed, by taped or EDM traverse; landowner remarks, etc. (Use reverse side if necessary)

Found stone per M. C. Smith in Vol. 1 page 53 of Adams County surveyor records.

SEAL:



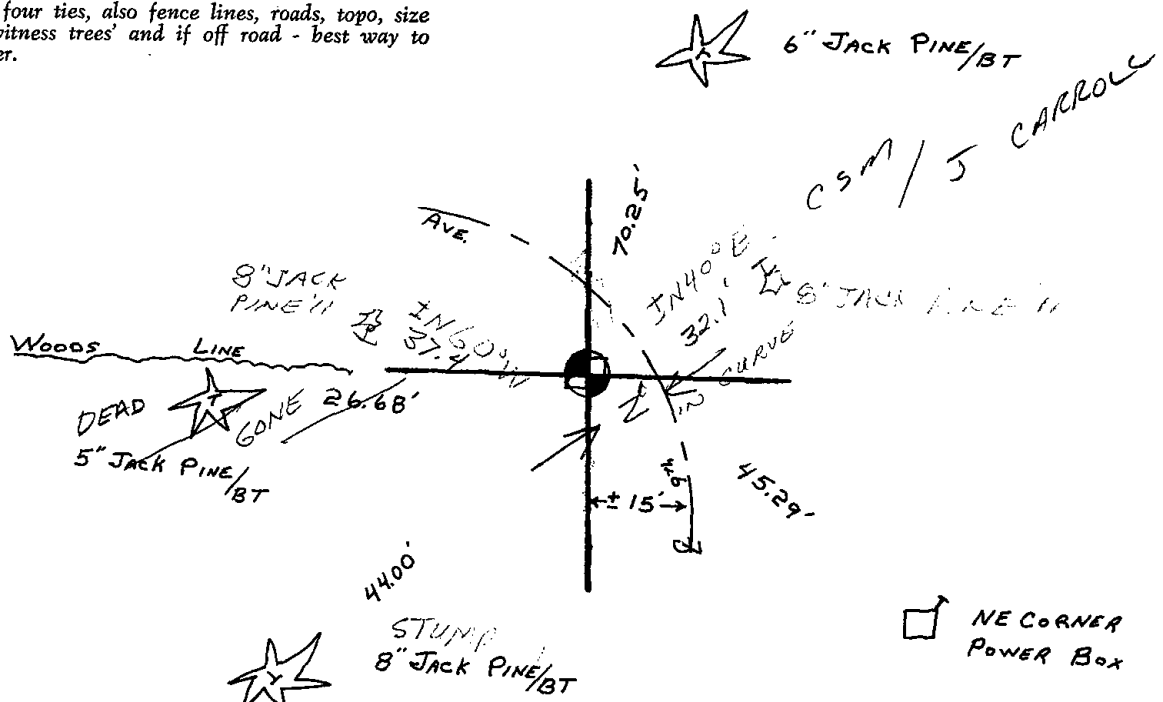
DATA SHOWN HERE ON CERTIFIED CORRECT:

Gregory P. Rhinehart
 Registered Land Surveyor

DATE: 9/9/79

TIE SKETCH

Show at least four ties, also fence lines, roads, topo, size and type of witness trees and if off road - best way to arrive at corner.





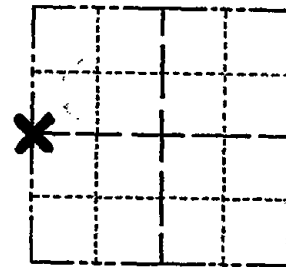
019

ADAMS COUNTY

Survey Monument Record

TYPE OF MONUMENT: Standard Harrison
STATE PLANE COORDINATES: N. _____
E. _____
ELEVATION — M.S.L. DATUM: _____
THETA ANGLE: _____
FIELD BOOK: _____ PAGE _____

CORNER NO. 202
SECTION 1
TOWN 15
RANGE 6



LOCATION
(Indicated by 'X')

SEAL:

BASIS FOR MONUMENT LOCATION


(Use reverse side if necessary)

Show info such as: History of corner, with reference to Vol. and pg, dates, surveyor; exact description of monument replaced; if location computed, by taped or EDM traverse; landowner remarks, etc.

Found White Pine bearing tree pointed out by adjacent land owner, Adolph Bork.

Bearing tree called for in survey by Barrett in 1902 as recorded on Page 6 of Volume 1 of Adams County Survey Records.

Set corner at record distance and bearing from bearing tree, said location being an occupied fence corner.



CERTIFIED CORRECT:

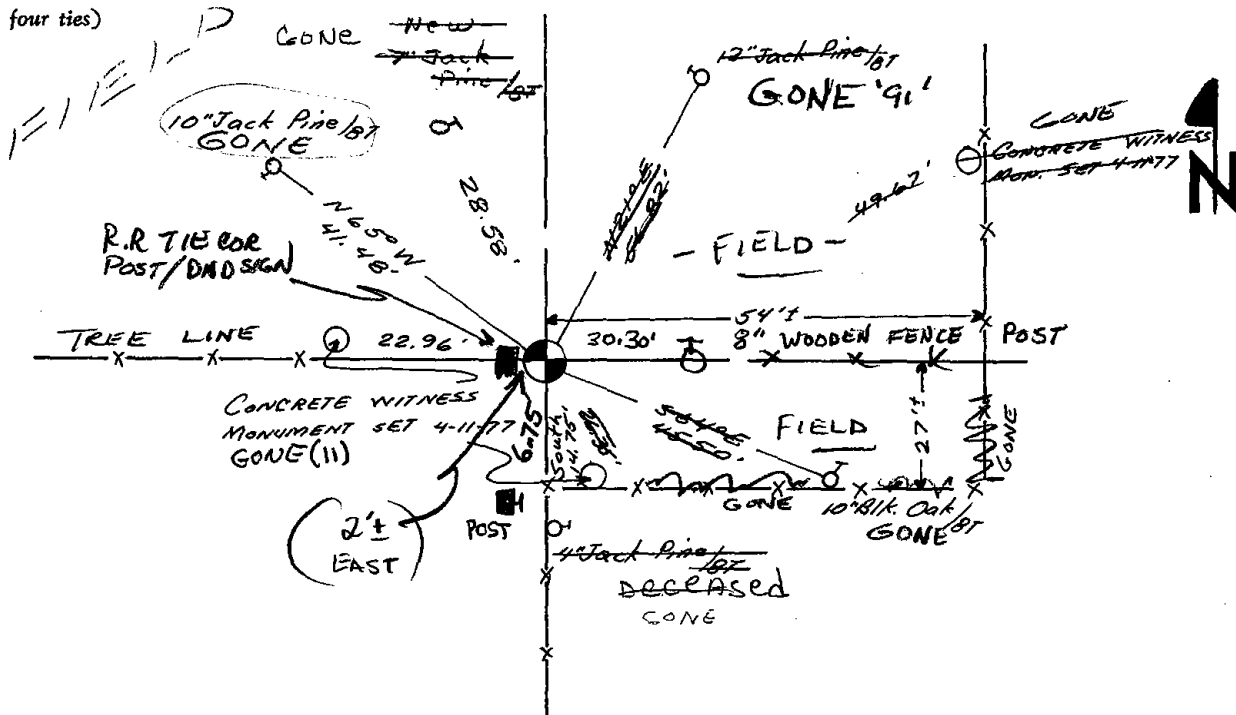
Dale C. Hagen
Registered Land Surveyor

DATE: 4/23/05

CORNER O.K. B-6-76 SK-SS
TIES O.K. 1-29-80 GR-SS
ONE GONE COR. OK 3-18-91-JG
ALL OK CR-UG 2-19-96
1-NEW TIE, TOP BROKEN OFF MON. 4-28-06-JG

TIE SKETCH

(Show at least four ties)



MAINTENANCE RECORD

Date	Init.	Remarks
12-30-81	SK-BW	COVER O.K
1-29-86	GR-SS	" "
12-21-11	ML	1 GONE, 1 NEW



* 0 2 0 *

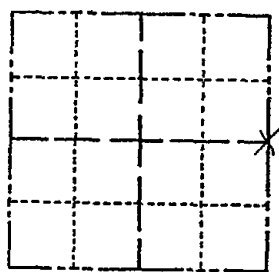
020

ADAMS COUNTY

Survey Monument Record

TYPE OF MONUMENT: 30" HARRISON
 STATE PLANE COORDINATES: N _____
 E _____
 ELEVATION — M.S.L. DATUM: _____
 THETA ANGLE: _____
 FIELD BOOK: 103 PAGE 132

CORNER NO. 132
 SECTION 1
 TOWN 15
 RANGE 6



LOCATION
(Indicated by 'X')

SEAL:

BASIS FOR MONUMENT LOCATION

(Use reverse side if necessary)

Show info such as: History of corner, with reference to Vol. and pg, dates, surveyor; exact description of monument replaced; if location computed, by taped or EDM traverse; landowner remarks, etc.

Set 30" Harrison monument on May 17, 1972

Sam T. Mullen R.L.S. 981

CORNER O.K. 4-23-76 RN-SS

MAINTENANCE RECORD

Date	Init.	Remarks
12-30-81	SK-RW	CORNER O.K.
1-16-86	GR-SS	"
1-31-91	KZ-JG	ALL OK
11-22-95	SS	1 CONC. 0 AVAILABLE
SEE ATTACHED SHEET GROHOLSKI, 12/21/99		
2-6-01	JL	OK SEE ATTACHED SHEET
3-13-06	JG-SS	" " "
12-21-11	ML	2 NEW TIES

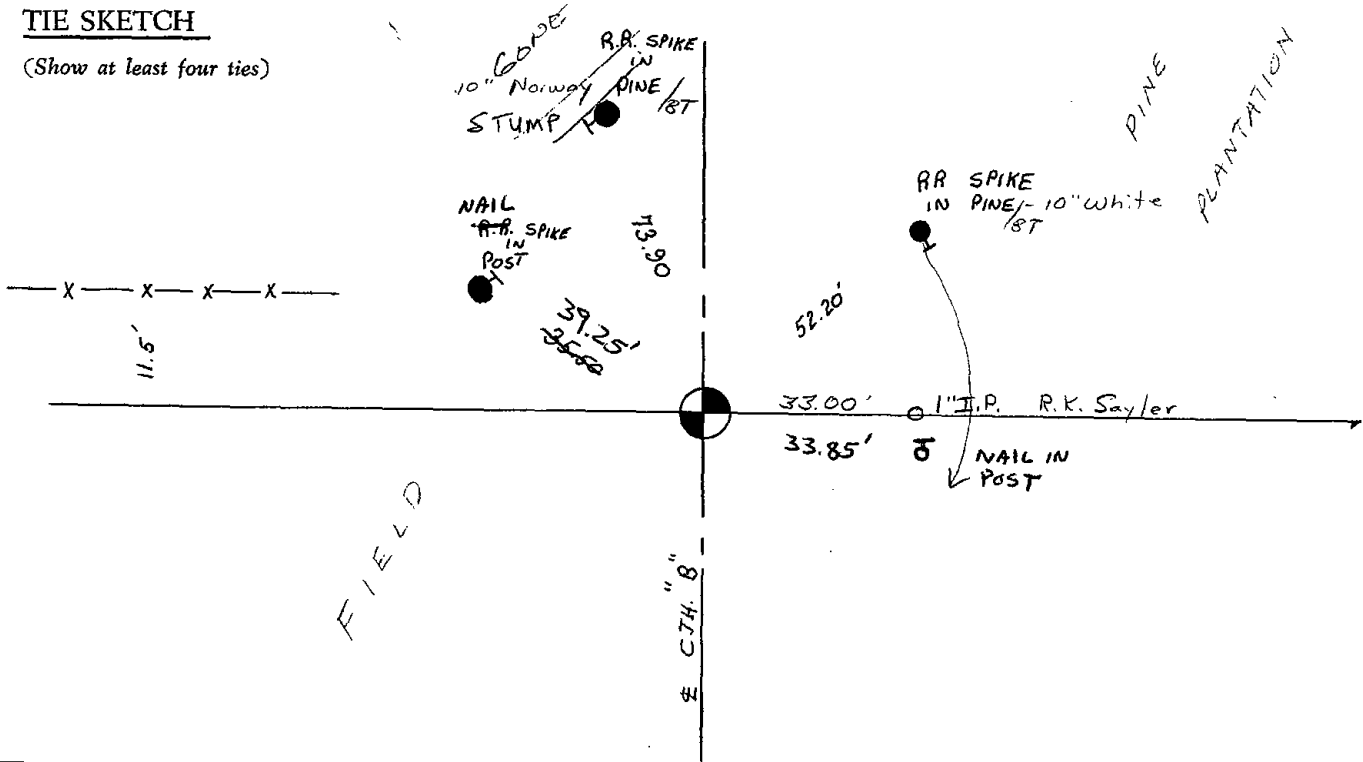
CERTIFIED CORRECT:

Registered Land Surveyor

DATE: _____

TIE SKETCH

(Show at least four ties)



ADAMS COUNTY U.S. PUBLIC LAND SURVEY

MONUMENT LOCATION RECORD

CORNER # 20
 SECTION 1
 TOWNSHIP 15 NORTH
 RANGE 76 EAST

- FOUND
- SET
- RE-SET
- RE-TIED

LANDMARK BENCHMARK: _____

CORNER IDENTITY: EAST QUATER CONER

STATE PLANE COORDINATE: N: _____

E: _____

ZONE: _____

ELEVATION: _____

DATUM: _____

THETA ANGLE: _____

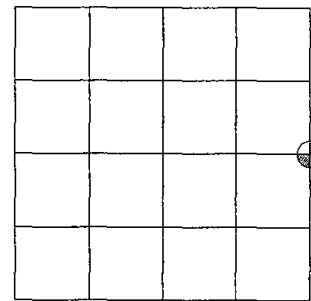
WEATHER: SUNNY/COLD TEMPERATURE: 48° F

DATE OF SURVEY: 12/1/99

SURVEY PARTY: MARK HINTZ / BOB LASKY



SECTION 1



LOCATION

BASIS FOR MONUMENT LOCATION:

(DESCRIBE METHOD OF SURVEY AND CORNER AUTHENTICATION)

HARRISON MONUMENT RESET AFTER COMPLETION OF COUNTY HIGHWAY B RECONSTRUCTION PROJECT. LOCATION IS BASED ON THE EXISTING MONUMENT FOUND BEFORE CONSTRUCTION BEGAN.



Scott R. Groholski

SCOTT GROHOLSKI (RLS #2281)

12/21/99

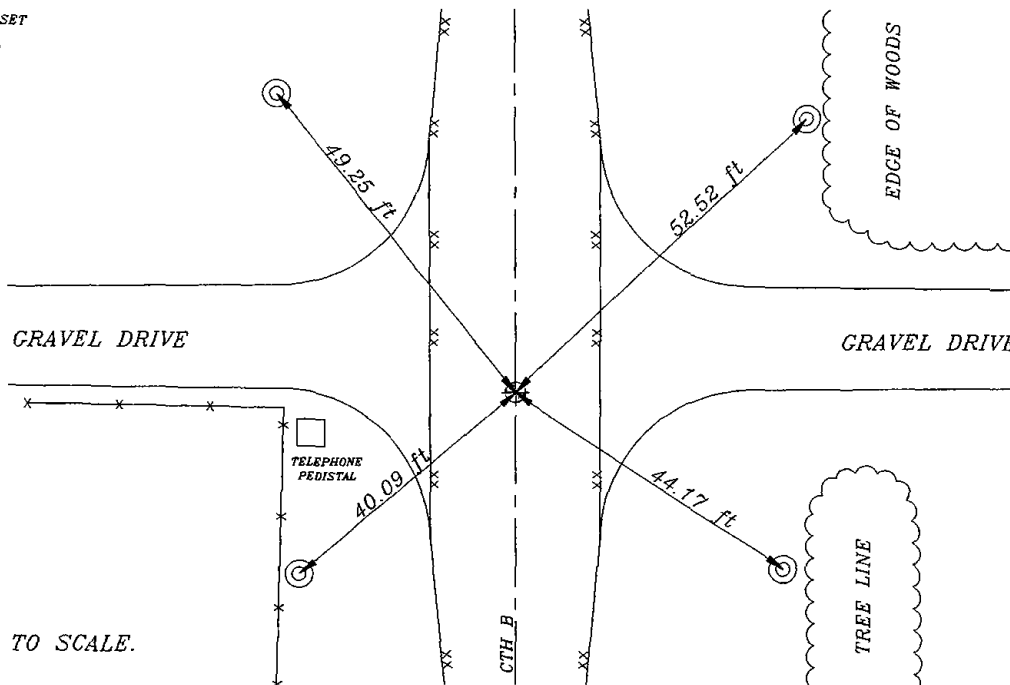
DATE

TIE SKETCH:

SHOW MINIMUM OF FOUR (4) HORIZONTAL TIE DISTANCES TO FIXED WITNESS MONUMENTS. DESCRIBE ALL MONUMENTS FOUND OR SET. CORRECT ALL DISTANCES SHOWN TO STANDARD TEMPERATURE OF 68° F.

LEGEND

- ⊙ 1 1/4" IRON PIPE SET
- ⊕ HARRISON MONUMENT SET
- XX EDGE OF BITUMINOUS
- CENTER LINE
- *- FENCE LINE



DRAWING IS NOT TO SCALE.



* 0 2 1 *

021

Government Land Corner Certificate

ADAMS County

TYPE OF MONUMENT: P.K. Set *PK NAIL SET 2/80*

STATE PLANE COORDINATES: N _____
E _____

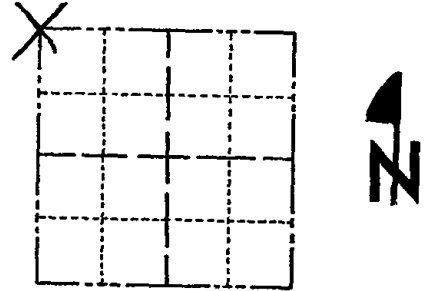
ELEVATION — M.S.L. DATUM: _____

THETA ANGLE: _____

FIELD BOOK: 57 PAGE 112

DRAWN BY: R. NUBER

CORNER NO. 21
SECTION 7
TOWN 15
RANGE 6



LOCATION
(Indicated by 'X')

BASIS FOR MONUMENT LOCATION

Show info such as: History of corner, with reference to Vol. and pg., dates, surveyor; exact description of monument replaced; if location computed, by taped or EDM traverse; landowner remarks, etc. (Use reverse side if necessary)

Set Section corner common to Sections 6 and 7, T15N, R6E and Sections 1 and 12, T15N, R5E. After the West Quarter corner of Section 7 was set and the SW Section Corner of Section 7, by using the Baker Valley Subdivision as a guide to setting the West Quarter and said SW corner. I then doubled the distance from the SW Section Corner to the West corner North and set said Section corner. EDM equipment. Witnessed said corner.

SEAL:



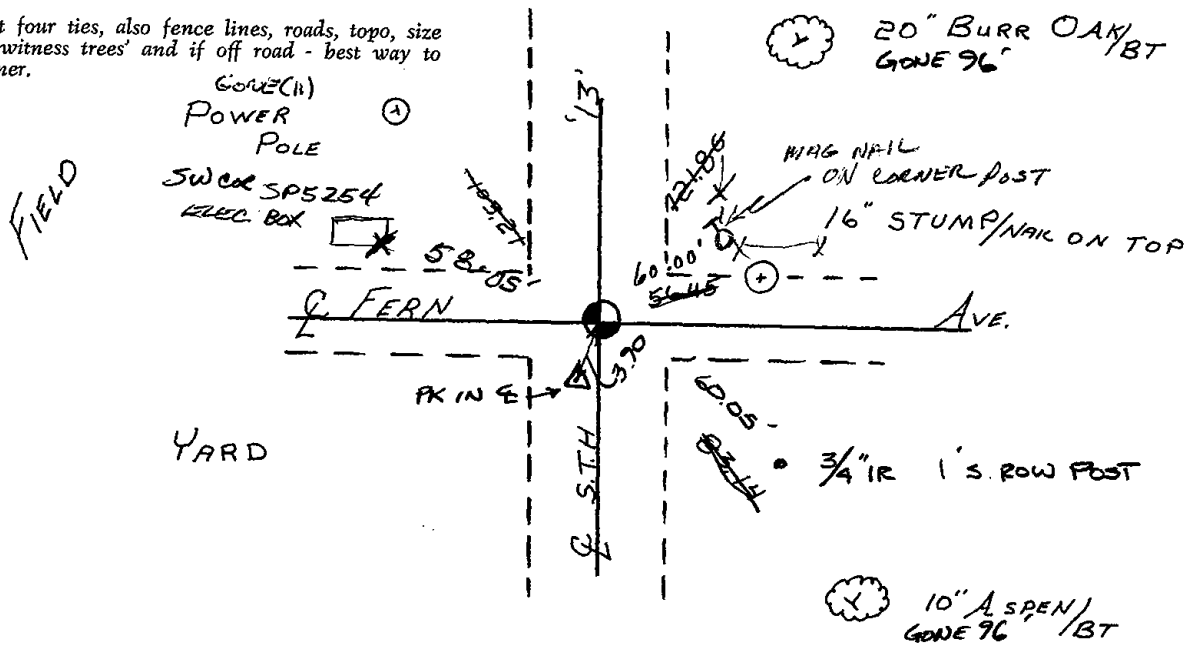
DATA SHOWN HERE ON
CERTIFIED CORRECT:


Anthony B. Kiedrowski
Registered Land Surveyor

DATE: 8/5/80
CCYPS

TIE SKETCH

Show at least four ties, also fence lines, roads, topo, size and type of witness trees and if off road - best way to arrive at corner.



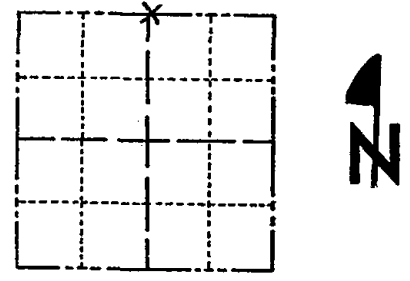


022

Government Land Corner Certificate

ADAMS County
 TYPE OF MONUMENT: HARRISON
 STATE PLANE COORDINATES: N _____
 E _____
 ELEVATION — M.S.L. DATUM: _____
 THETA ANGLE: _____
 FIELD BOOK: 54 PAGE 68a
 DRAWN BY: J. KMIEC

CORNER NO. 22
 SECTION 7
 TOWN 15
 RANGE 6




LOCATION
(Indicated by 'X')

BASIS FOR MONUMENT LOCATION

Show info such as: History of corner, with reference to Vol. and pg., dates, surveyor; exact description of monument replaced; if location computed, by taped or EDM traverse; landowner remarks, etc. (Use reverse side if necessary)

Set Harrison on line and proportion between the Range line to the West and the section line to the East because there was not any evidence of a corner being set here. Tree line to the South and to the North fit very well. Ties nail and discs.

SEAL:



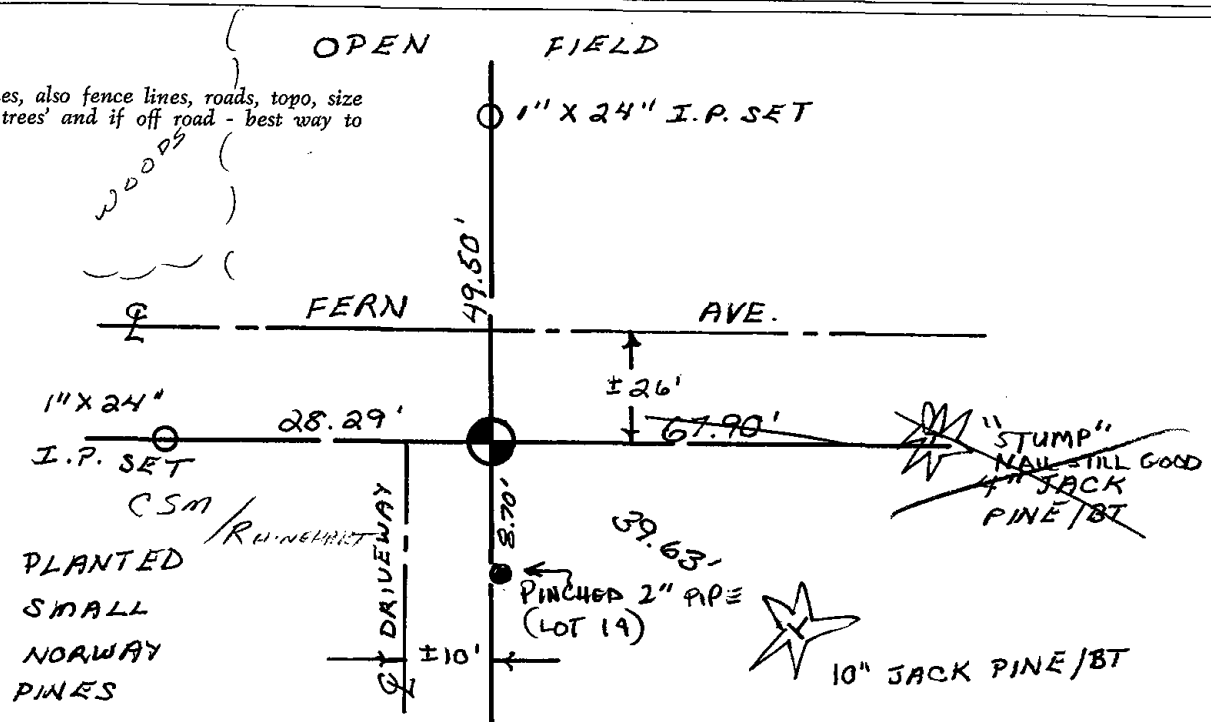
DATA SHOWN HERE ON
CERTIFIED CORRECT:

L. W. Scott
Registered Land Surveyor

DATE: 10/31/80

TIE SKETCH

Show at least four ties, also fence lines, roads, topo, size and type of witness trees' and if off road - best way to arrive at corner.





023

ADAMS COUNTY

Survey Monument Record

TYPE OF MONUMENT: HARRISON

STATE PLANE COORDINATES: N _____

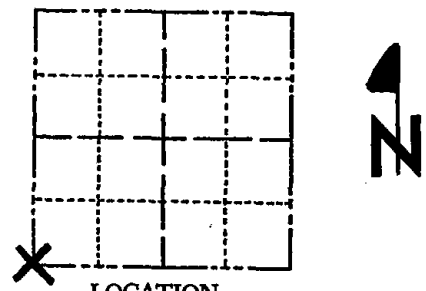
E _____

ELEVATION — M.S.L. DATUM: _____

THETA ANGLE: _____

FIELD BOOK: _____ PAGE _____

CORNER NO. 506⁽²³⁾
SECTION 5
TOWN 15
RANGE 6



LOCATION
(Indicated by 'X')

SEAL:

BASIS FOR MONUMENT LOCATION

(Use reverse side if necessary)

Show info such as: History of corner, with reference to Vol. and pg, dates, surveyor; exact description of monument replaced; if location computed, by taped or EDM traverse; landowner remarks, etc.

Excavated with backhoe. Found PK nail. Also found 1/2" x 24" iron rod in tipped position. Also found 12" x 12" x 38" cut sandstone with Sec. 5, 6, 7 & 8 scribed on the respective sides. Witnessed by County Board Chairman Adolf Bork. Replaced with Harrison Monument. Sandstone on display at Kiedrowski Engineering, Inc. office at Wisconsin Rapids. Replaced stone with Harrison.

CORNER O.K. - 9-25-76 RN-SS



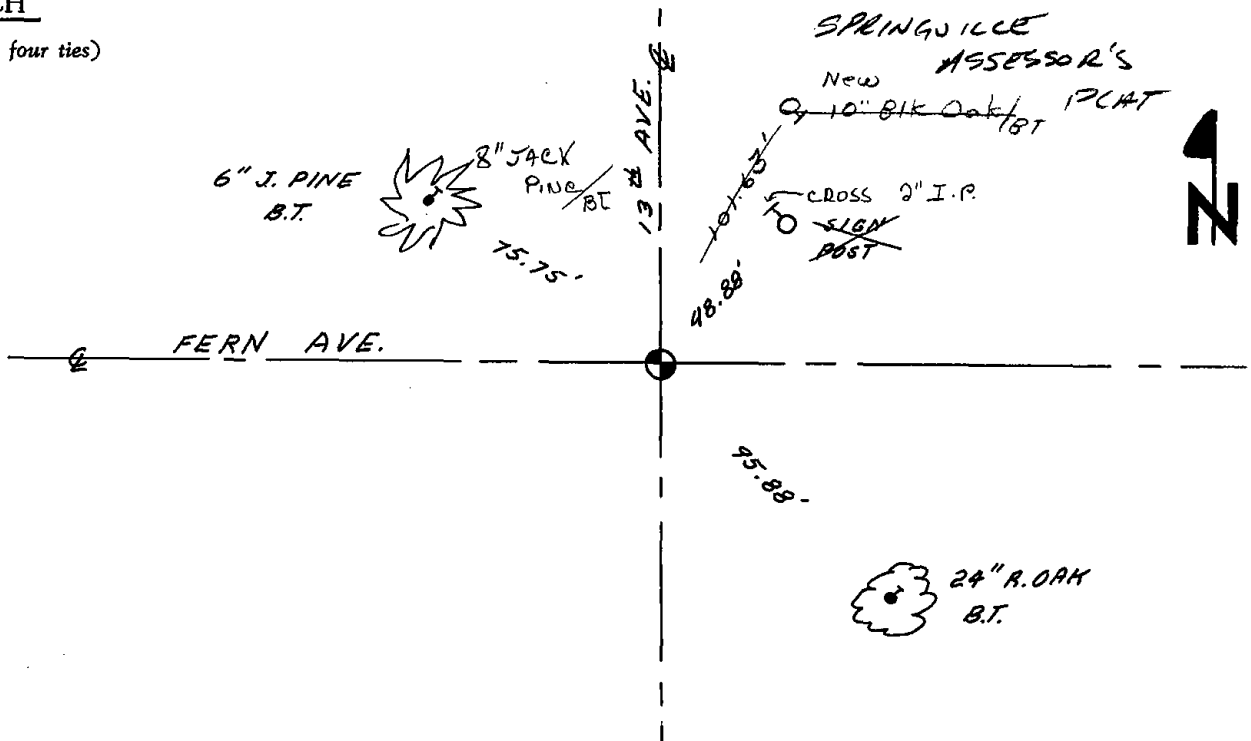
CERTIFIED CORRECT:

Anthony B. Kiedrowski
Registered Land Surveyor

DATE: October 1, 1974

TIE SKETCH

(Show at least four ties)



MAINTENANCE RECORD

Date	Init.	Remarks
9-8-81	SK-NJ	
1-17-86	GJL	OK
1-10-91	KE-SG	ALL OK
11-22-95	SS	CORNER OK
1-25-01	JG	OK
4-26-06	JG	OK



* 0 2 4 *

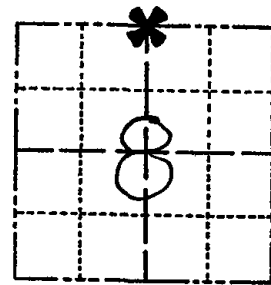
024

ADAMS COUNTY

Survey Monument Record

TYPE OF MONUMENT: Harrison
 STATE PLANE COORDINATES: N _____
 E _____
 ELEVATION — M.S.L. DATUM: _____
 THETA ANGLE: _____
 FIELD BOOK: 37 PAGE 42

CORNER NO. 1028
 SECTION 8
 TOWN 15
 RANGE 6



LOCATION
(Indicated by 'X')

SEAL:



BASIS FOR MONUMENT LOCATION

(Use reverse side if necessary)

Show info such as: History of corner, with reference to Vol. and pg. dates, surveyor; exact description of monument replaced; if location computed, by taped or EDM traverse; landowner remarks, etc.

Ran EDM/transit traverse around Sections 8, 9, 16 and parts of 21 and 22 to determine search areas for investigation.

Excavation with backhoe yielded no evidence of the original corner or any remonumentation. Could find no monumentation of this corner with regard to surveys in Section 5 for Campfire Land, Inc.

Set corner equidistant and on line between adjacent section corners.

Corner set 6-8-76.

CERTIFIED CORRECT:

Dale C. Hagen
 Registered Land Surveyor
 DATE: 9-20-76

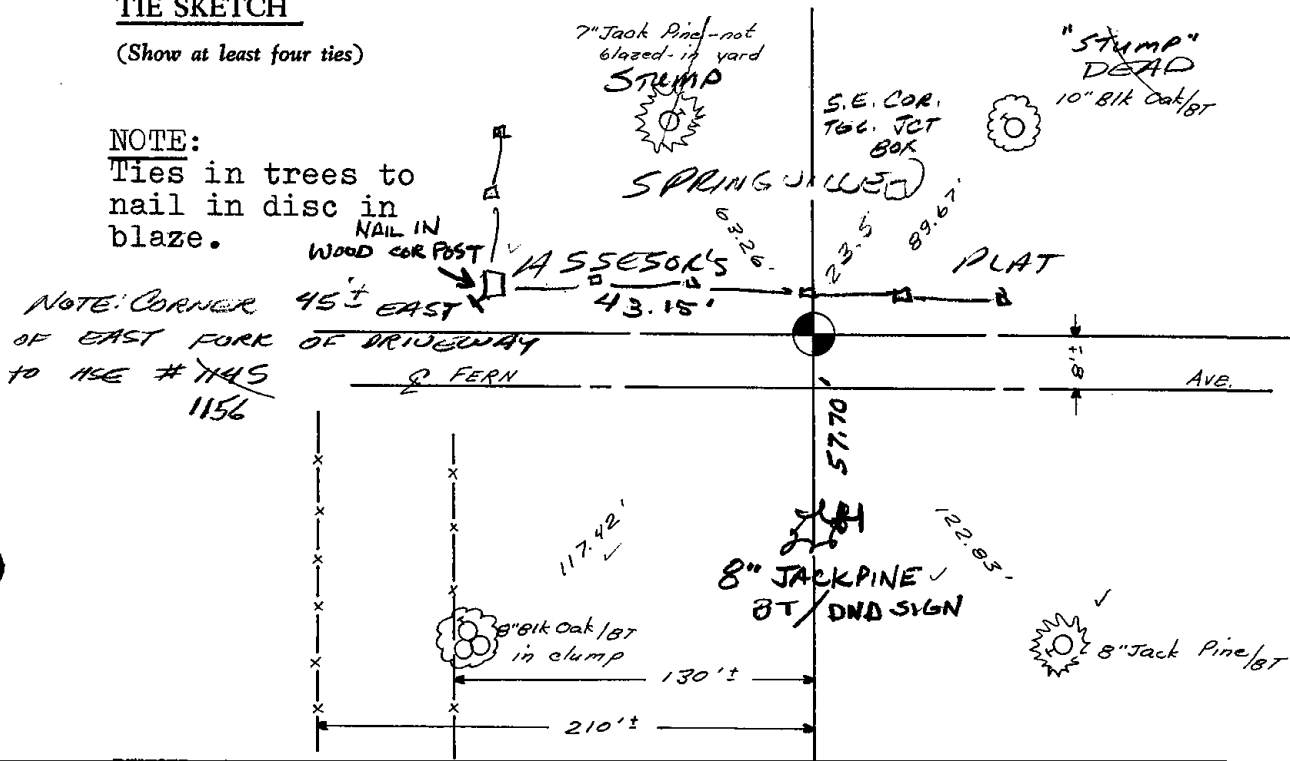
TIE SKETCH

(Show at least four ties)

NOTE:

Ties in trees to nail in disc in blaze.

NOTE: CORNER 45° EAST OF EAST FORK OF DRIVEWAY TO HSE # 1145 1156



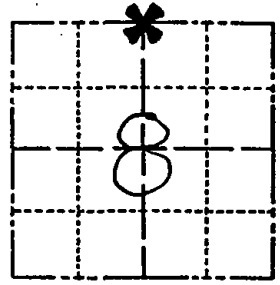
MAINTENANCE RECORD

Date	Init.	Remarks
9-8-81	SK-NJ	TIES O.K
1-17-86	GK	OK
1/10/96	JG-SS	1-NEW TIE, MON OK
1-25-01	JG	OK
4-26-06	JG	2-NEW TIES
1-24-11	SS	OK

Survey Monument Record

TYPE OF MONUMENT: Harrison
STATE PLANE COORDINATES: N
E
ELEVATION - M.S.L. DATUM:
THETA ANGLE:
FIELD BOOK: 37 PAGE 42

CORNER NO. 10 48
SECTION 8
TOWN 15
RANGE 6



LOCATION (Indicated by 'X')

SEAL:



BASIS FOR MONUMENT LOCATION

(Use reverse side if necessary)

Show info such as: History of corner, with reference to Vol. and pg. dates, surveyor; exact description of monument replaced; if location computed, by taped or EDM traverse; landowner remarks, etc.

Ran EDM/transit traverse around Sections 8, 9, 16 and parts of 21 and 22 to determine search areas for investigation.

Excavation with backhoe yielded no evidence of the original corner or any remonumentation. Could find no monumentation of this corner with regard to surveys in Section 5 for Campfire Land, Inc.

Set corner equidistant and on line between adjacent section corners.

Corner set 6-8-76.

TIES ON 1145 MC

CERTIFIED CORRECT:

Dale C. Hagen
Registered Land Surveyor
DATE: 9-20-76

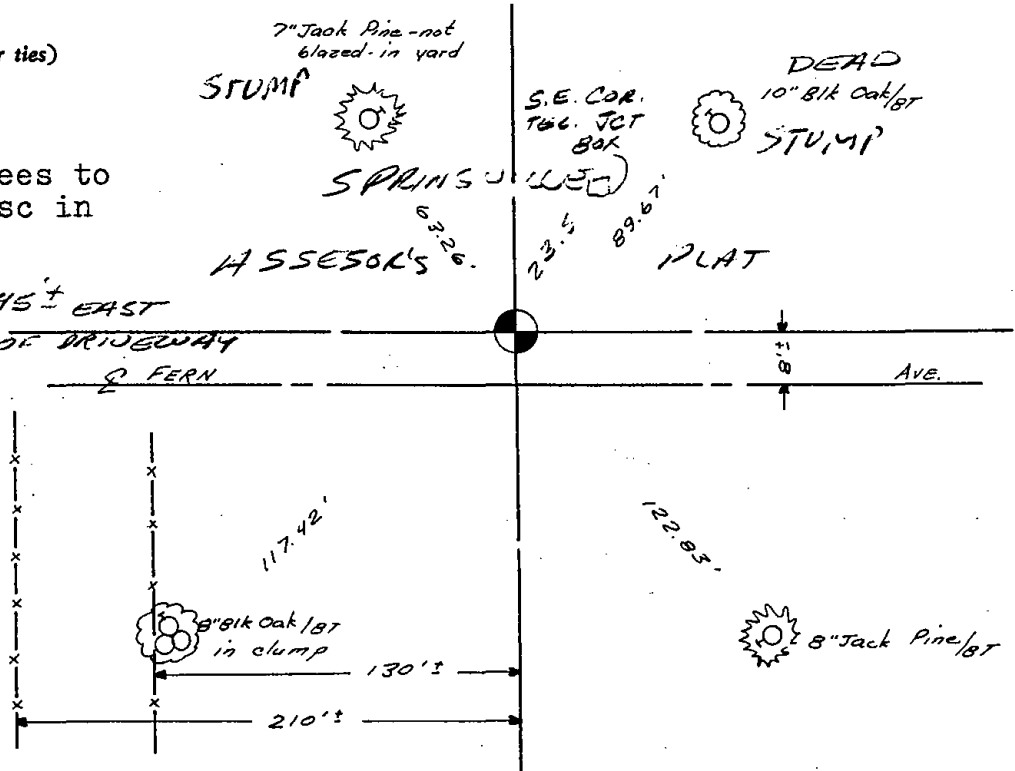
TIE SKETCH

(Show at least four ties)

NOTE:

Ties in trees to nail in disc in blaze.

NOTE: CORNER 45± EAST OF EAST FORK OF BRIDGEWAY TO ASE # 1145

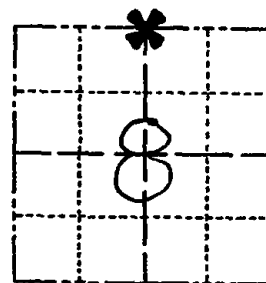


ADAMS COUNTY

Survey Monument Record


TYPE OF MONUMENT: Harrison
STATE PLANE COORDINATES: N _____
E _____
ELEVATION — M.S.L. DATUM: _____
THETA ANGLE: _____
FIELD BOOK: 37 PAGE 42

CORNER NO. 1028
SECTION 8
TOWN 15
RANGE 6



LOCATION
(Indicated by 'X')

SEAL:



BASIS FOR MONUMENT LOCATION

(Use reverse side if necessary)

Show info such as: History of corner, with reference to Vol. and pg, dates, surveyor; exact description of monument replaced; if location computed, by taped or EDM traverse; landowner remarks, etc.

Ran EDM/transit traverse around Sections 8, 9, 16 and parts of 21 and 22 to determine search areas for investigation.

Excavation with backhoe yielded no evidence of the original corner or any remonumentation. Could find no monumentation of this corner with regard to surveys in Section 5 for Campfire Land, Inc.

Set corner equidistant and on line between adjacent section corners.

Corner set 6-8-76.

CERTIFIED CORRECT:

Dale C Hagen
Registered Land Surveyor
DATE: 9-20-76

ALL OK 1-10-91 KZ-JG

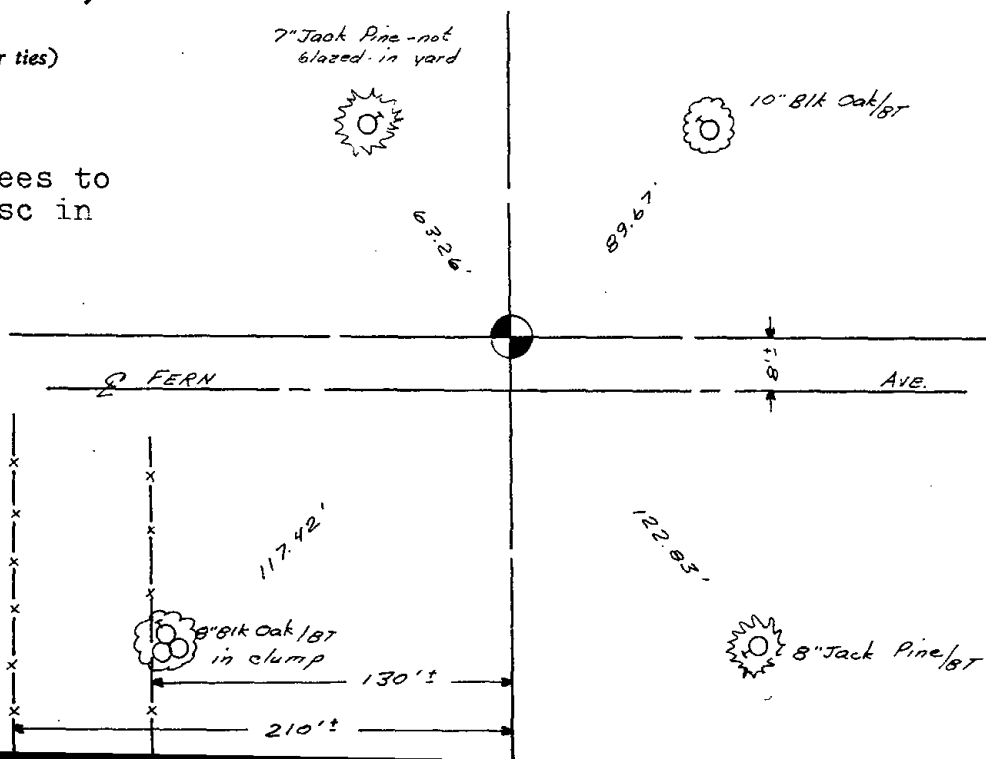
Ties OK Apr 19 84 Kim Carlson

TIE SKETCH

(Show at least four ties)

7" Jack Pine - not blazed in yard

NOTE:
Ties in trees to nail in disc in blaze.





* 0 2 5 *

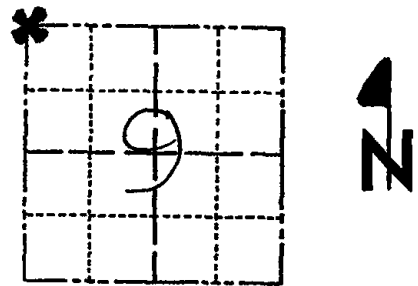
025

ADAMS COUNTY

Survey Monument Record

TYPE OF MONUMENT: Harrison
STATE PLANE COORDINATES: N _____
E _____
ELEVATION — M.S.L. DATUM: _____
THETA ANGLE: _____
FIELD BOOK: 37 PAGE 43

CORNER NO. 1029
SECTION 9
TOWN 15
RANGE 6



LOCATION
(Indicated by 'X')

SEAL:



BASIS FOR MONUMENT LOCATION

(Use reverse side if necessary)

Show info such as: History of corner, with reference to Vol. and pg, dates, surveyor; exact description of monument replaced; if location computed, by taped or EDM traverse; landowner remarks, etc.

transit

Ran EDM/~~T~~ traverse around Sections 9 and 16, and parts of the adjoining sections to determine the search areas for investigation.

Extensive excavation with backhoe yielded no evidence of the original corner or any subsequent remonumentation.

Set corner by proportioning between the Northeast corner of Section 9 and the Northwest corner of Section 8, and by doubling over the line and distance between the Southwest and West Quarter corners of Section 9.

Set 6-8-76.

CERTIFIED CORRECT:

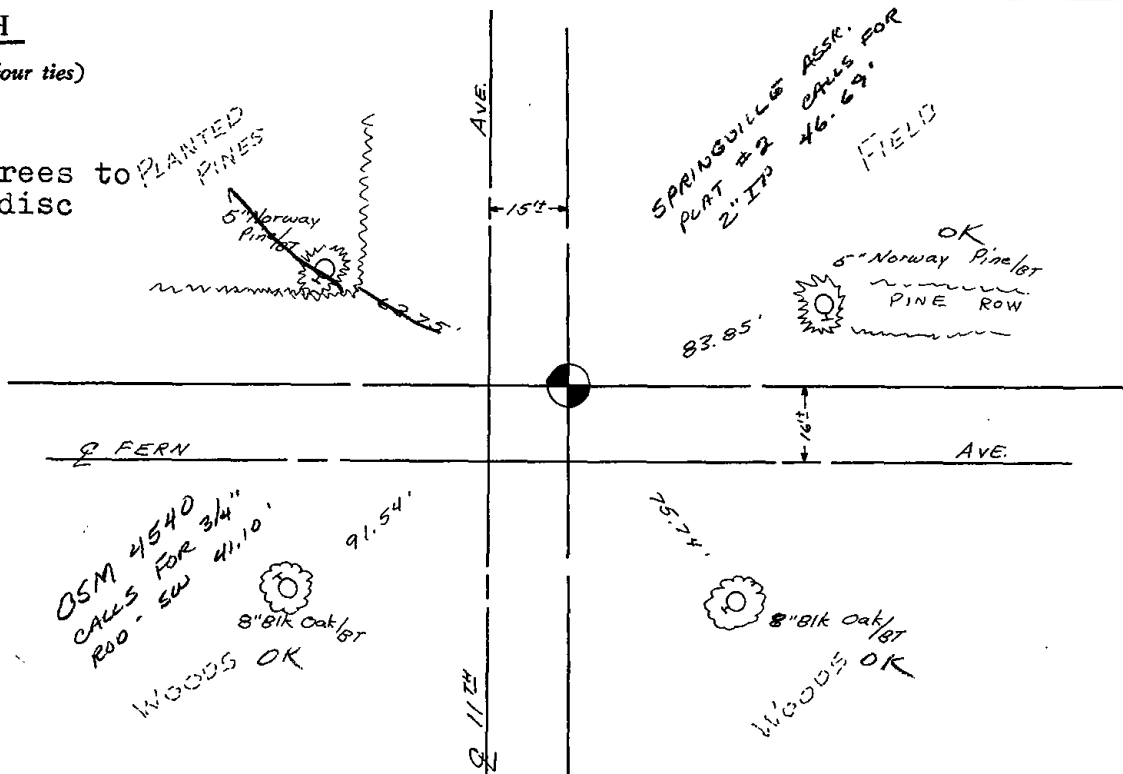
Dale C. Hagen
Registered Land Surveyor
DATE: 9-20-76

TIE SKETCH

(Show at least four ties)

NOTE:

Ties in trees to nail and disc in blaze.





* 0 2 6 *

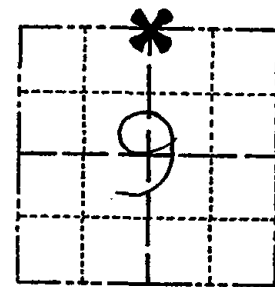
026

ADAMS COUNTY

Survey Monument Record

TYPE OF MONUMENT: Harrison
STATE PLANE COORDINATES: N
E
ELEVATION - M.S.L. DATUM:
THETA ANGLE:
FIELD BOOK: 37 PAGE 43

CORNER NO. 1030
SECTION 9
TOWN 15
RANGE 6



LOCATION (Indicated by 'X')

SEAL:



BASIS FOR MONUMENT LOCATION

(Use reverse side if necessary)

Show info such as: History of corner, with reference to Vol. and pg, dates, surveyor; exact description of monument replaced; if location computed, by taped or EDM traverse; landowner remarks, etc.

transit
Ran EDM/TP traverse around Sections 9 and 16, and parts of adjoining sections to determine search areas.

Excavation with backhoe yielded no evidence of the original corner or any remonumentation.

Set corner on line and proportionate to original notes between the Northeast and Northwest corners of Section 9.

Set 6-8-76.

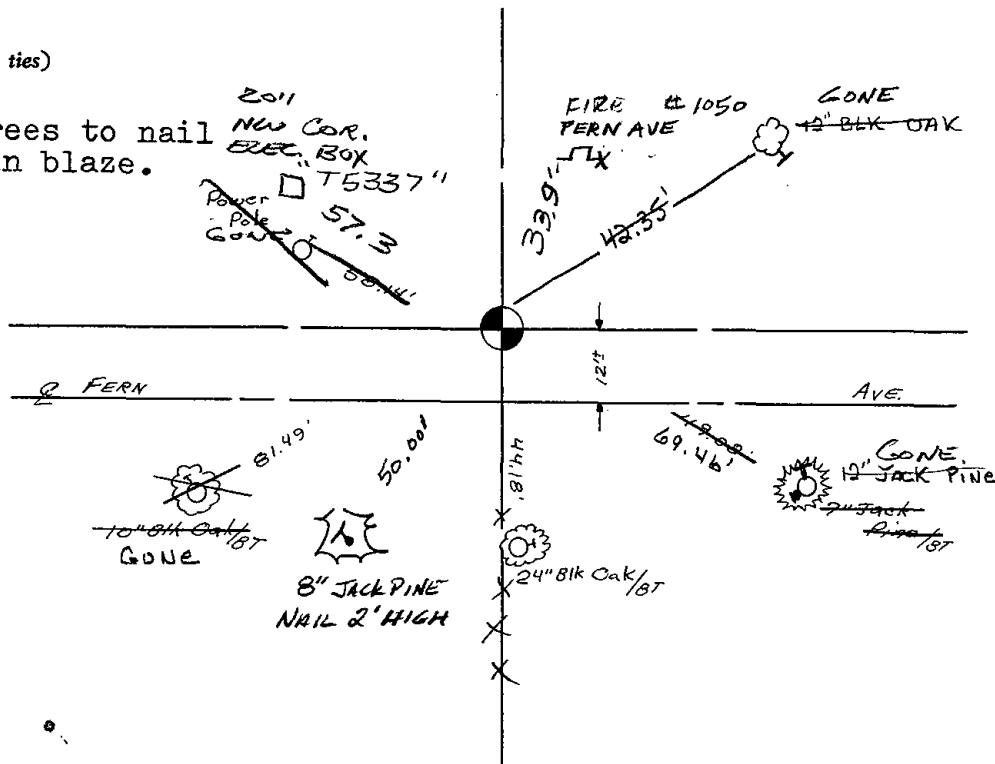
CERTIFIED CORRECT:

Dale C. Hagen
Registered Land Surveyor
DATE: 9-20-76

TIE SKETCH

(Show at least four ties)

NOTE:
Ties in trees to nail and disc in blaze.



MAINTENANCE RECORD

Date	Init.	Remarks
12-29-81	RW-SK	MON + TIES o.k.
1-17-86	GR	OK
1-10-91	KE-JG	ALL OK
1-10-96	JG-SS	1-NEW 1-GONE
4-26-06	JG	OK
01-13-11	SS	1 NEW TIE

ADAMS COUNTY

Survey Monument Record

TYPE OF MONUMENT: Harrison

STATE PLANE COORDINATES: N _____

E _____

ELEVATION — M.S.L. DATUM: _____

THETA ANGLE: _____

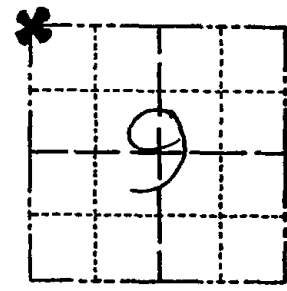
FIELD BOOK: 37 PAGE 43

CORNER NO. 1029

SECTION 9


TOWN 15

RANGE 6



LOCATION
(Indicated by 'X')

SEAL:



BASIS FOR MONUMENT LOCATION

(Use reverse side if necessary)

Show info such as: History of corner, with reference to Vol. and pg. dates, surveyor; exact description of monument replaced; if location computed, by taped or EDM traverse; landowner remarks, etc.

transit

Ran EDM/~~72~~ traverse around Sections 9 and 16, and parts of the adjoining sections to determine the search areas for investigation.

Extensive excavation with backhoe yielded no evidence of the original corner or any subsequent remonumentation.

Set corner by proportioning between the Northeast corner of Section 9 and the Northwest corner of Section 8, and by doubling over the line and distance between the Southwest and West Quarter corners of Section 9.

Set 6-8-76.

CERTIFIED CORRECT:

Dale C. Hagen
Registered Land Surveyor

DATE: 9-20-76

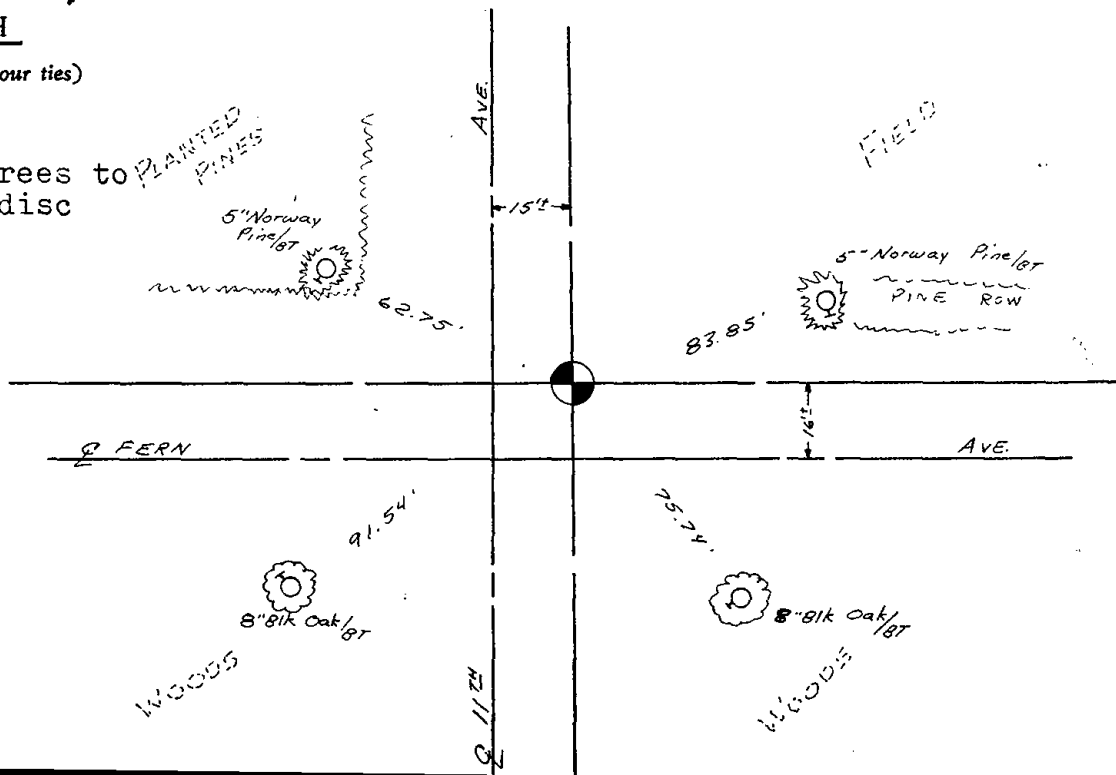
ALL OK KZ-SG 1-10-91
Ties OK Apr 1984 Ken Carlson

TIE SKETCH

(Show at least four ties)

NOTE:

Ties in trees to nail and disc in blaze.





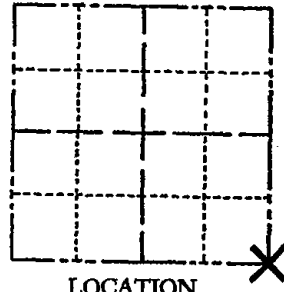
027

ADAMS COUNTY

Survey Monument Record

TYPE OF MONUMENT: HARRISON
 STATE PLANE COORDINATES: N _____
 E _____
 ELEVATION — M.S.L. DATUM: _____
 THETA ANGLE: _____
 FIELD BOOK: _____ PAGE _____

CORNER NO. 505
 SECTION 4
 TOWN 15
 RANGE 6



LOCATION
(Indicated by 'X')

SEAL:

BASIS FOR MONUMENT LOCATION

(Use reverse side if necessary)

Show info such as: History of corner, with reference to Vol. and pg, dates, surveyor; exact description of monument replaced; if location computed, by taped or EDM traverse; landowner remarks; etc.

Excavated with backhoe. Found buggy axle 18" down.
 Replaced with Harrison monument.

CORNER O.K. 8-6-76 SK-SS



MAINTENANCE RECORD

Date	Init.	Remarks
10-29-81	RW-SK	MON + TIES O.K
1-17-86	SK	OK
1-10-91	KZ-JG	ALL OK
11-21-95	SS	OK
1-25-01	JG	OK
3-07-06	JS-SS	1 New
01-13-11	SS	OK

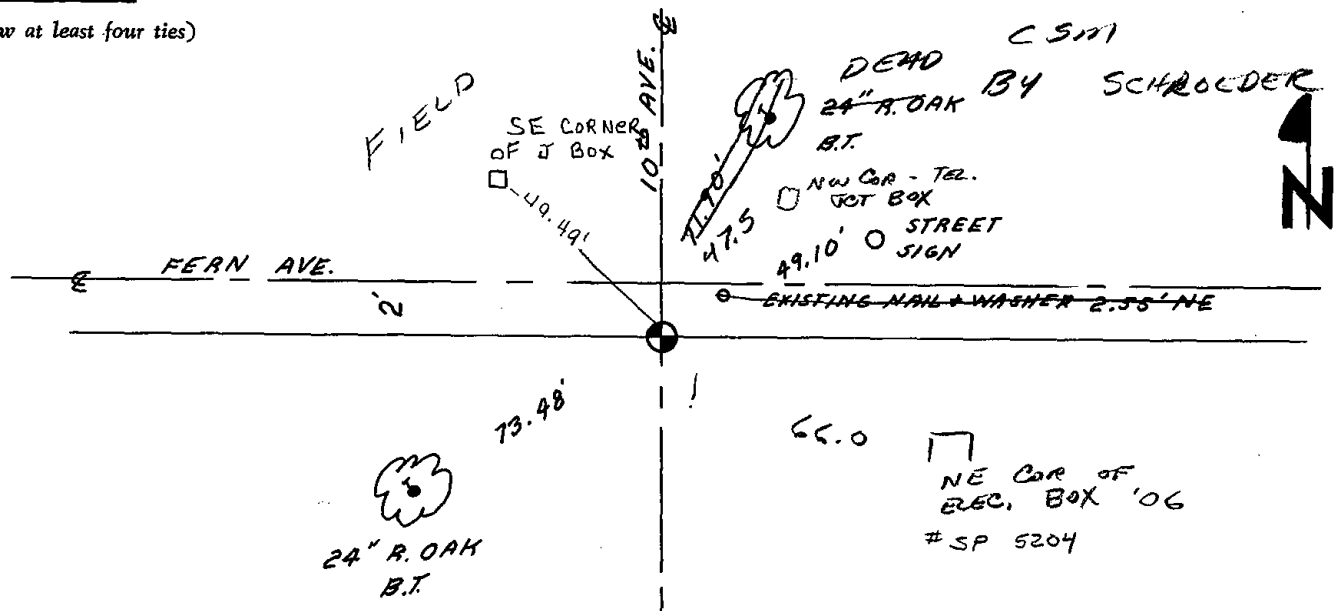
CERTIFIED CORRECT:

Anthony B. Kiedrowski
 Registered Land Surveyor

DATE: October 1, 1974

TIE SKETCH

(Show at least four ties)





* 0 2 8 *

028

Government Land Corner Certificate

ADAMS County

TYPE OF MONUMENT: HARRISON

STATE PLANE COORDINATES: N _____

E _____

ELEVATION — M.S.L. DATUM: _____

THETA ANGLE: _____

FIELD BOOK: 57 PAGE 98

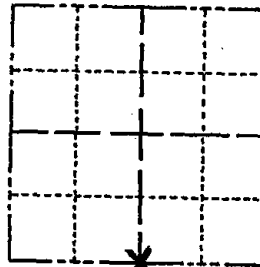
DRAWN BY: R. NUBER

CORNER NO. 28

SECTION 3

TOWN 15

RANGE 6



LOCATION
(Indicated by 'X')



BASIS FOR MONUMENT LOCATION

Show info such as: History of corner, with reference to Vol. and pg., dates, surveyor; exact description of monument replaced; if location computed, by taped or EDM traverse; landowner remarks, etc. (Use reverse side if necessary)

Set corner on line between adjacent section corners and on N-S $\frac{1}{4}$ line determined by surveys to the south.

MAINTENANCE RECORD

Date	Init.	Remarks
12-30-81	SK-BW	CORNER O.K.
1-17-86	GR	OK
1-31-91	KF-JG	ALL OK
11-21-95	SS	OK
1-25-01	JG	1-GONE, 1-NEW TIE
4-26-06	JG	OK
1-24-11	SS	1 NEW

SEAL:



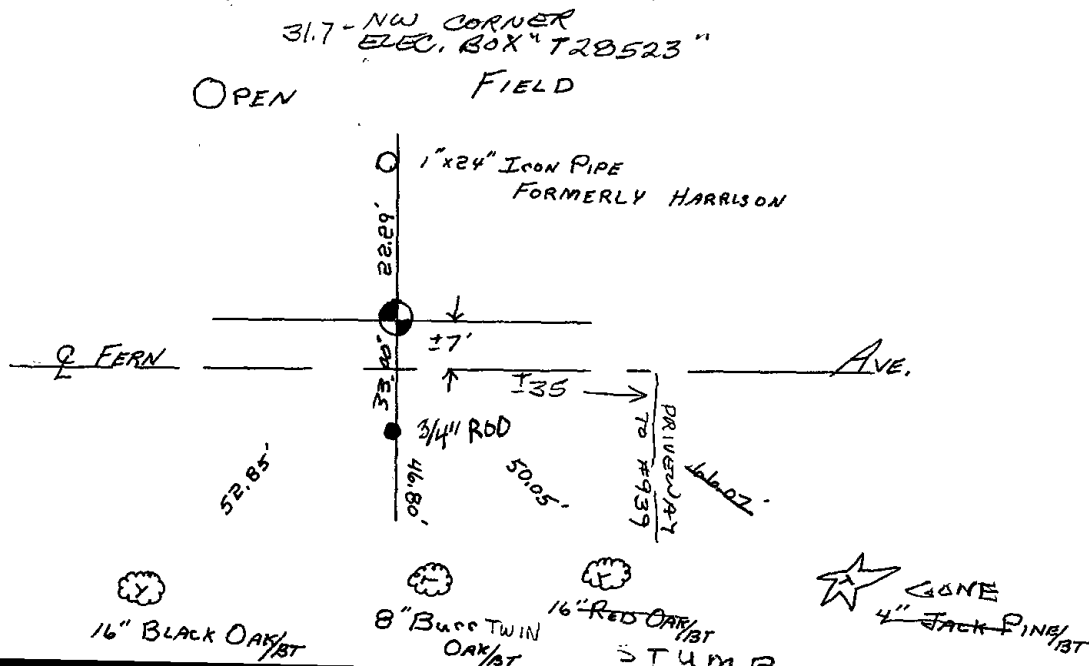
DATA SHOWN HERE ON
CERTIFIED CORRECT:

Gregory P. Rhinehart
Registered Land Surveyor

DATE: 9/4/79

TIE SKETCH

Show at least four ties, also fence lines, roads, topo, size and type of witness trees' and if off road - best way to arrive at corner.





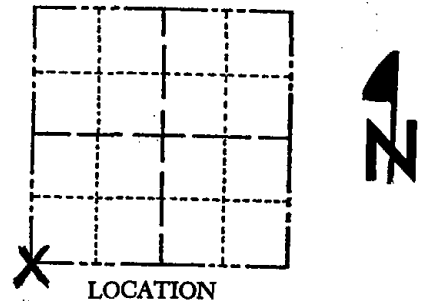
* 0 2 9 *

029

Government Land Corner Certificate

Adams County
 TYPE OF MONUMENT: HARRISON
 STATE PLANE COORDINATES: N _____
 E _____
 ELEVATION — M.S.L. DATUM: _____
 THETA ANGLE: _____
 FIELD BOOK: 57 PAGE 97
 DRAWN BY: R. NUBER

CORNER NO. 29
 SECTION 2
 TOWN 15
 RANGE 6



LOCATION (Indicated by 'X')

BASIS FOR MONUMENT LOCATION

Show info such as: History of corner, with reference to Vol. and pg., dates, surveyor; exact description of monument replaced; if location computed, by taped or EDM traverse; landowner remarks, etc. (Use reverse side if necessary)

Doubled over bearing and distances between two stones found to the north. the stones to the north are believed to have been set by M.C. Smith as indicated in Vol. 1 page 53 of the Adams county surveyor records.

SEAL:



DATA SHOWN HERE ON CERTIFIED CORRECT:

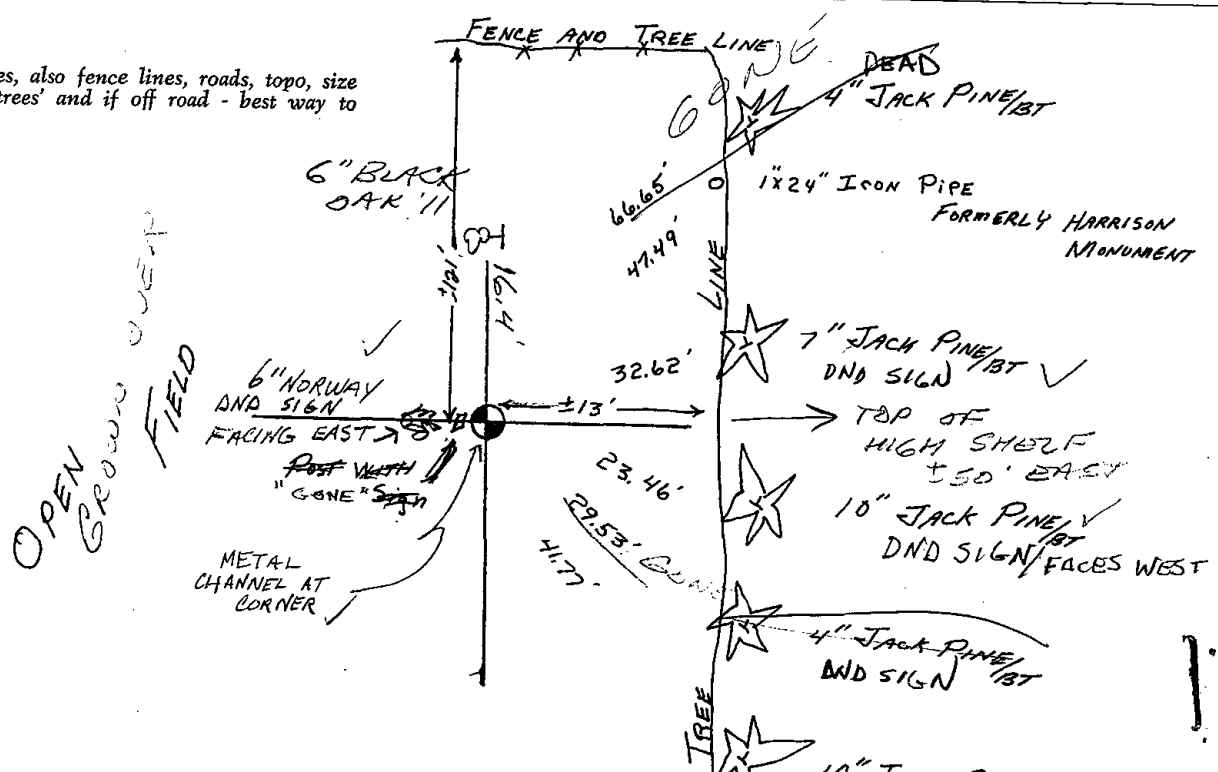
Gregory P. Rhinehart
Registered Land Surveyor


DATE: 9/4/79

- 1-29-86 O.K. GR-SS
- ALL OK 3-15-91 JG
- 2-19-96 CR-JG ALL OK
- 2-6-01 - JG - OK
- 4-26-06 - JG - OK
- 7-11-11 SS - 1 NEW

TIE SKETCH

Show at least four ties, also fence lines, roads, topo, size and type of witness trees' and if off road - best way to arrive at corner.





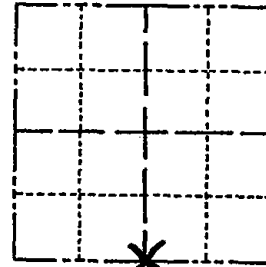
* 0 3 0 *

030

Government Land Corner Certificate

ADAMS County
 TYPE OF MONUMENT: HARRISON
 STATE PLANE COORDINATES: N _____
 E _____
 ELEVATION — M.S.L. DATUM: _____
 THETA ANGLE: _____
 FIELD BOOK: 78 PAGE 132
 DRAWN BY: R. NUBER

CORNER NO. 30
 SECTION 2
 TOWN 15
 RANGE 6



LOCATION
 (Indicated by 'X')

BASIS FOR MONUMENT LOCATION

Show info such as: History of corner, with reference to Vol. and pg., dates, surveyor; exact description of monument replaced; if location computed, by taped or EDM traverse; landowner remarks, etc. (Use reverse side if necessary)

Excavated with backhoe and found stain from driven wood post. This location "fits" the section very well.

MAINTENANCE RECORD

Date	Init.	Remarks
12-30-81	SK-RW	CORNER O.K.
1-16-86	GD-SS	1 NEW TIE
1-14-91	KE-JG	ALL OK
11-22-95	SS	OK
1-29-01	JG-MH	OK
4-28-06	JG	OK
7-11-11	SS	2 NEW

SEAL:



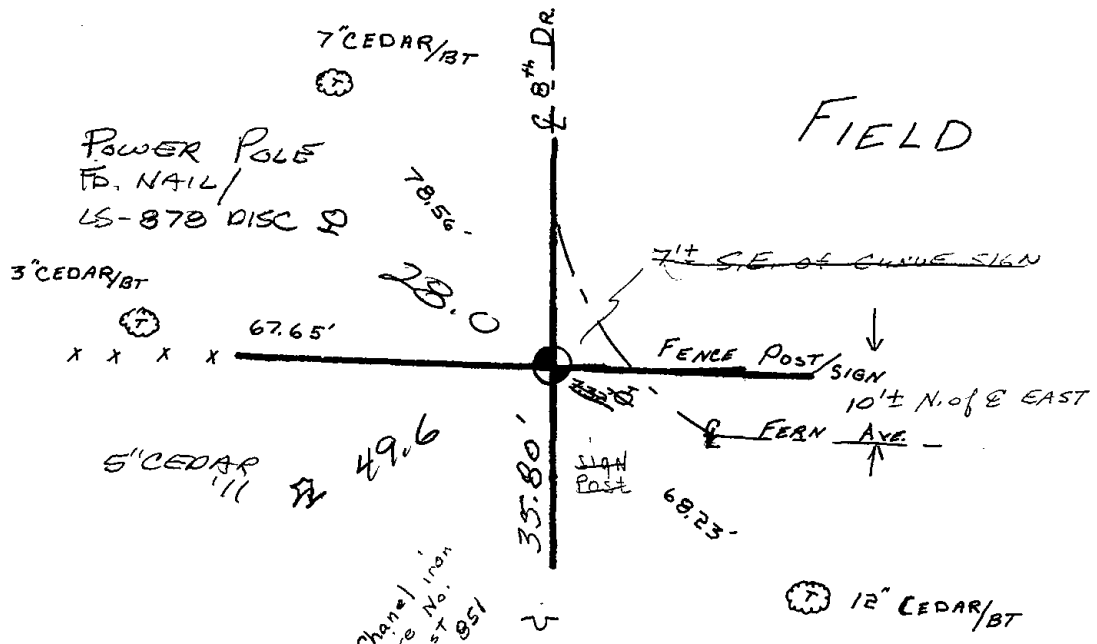
DATA SHOWN HERE ON
 CERTIFIED CORRECT:

Gregory P. Rhinehart
 Registered Land Surveyor

DATE: _____

TIE SKETCH

Show at least four ties, also fence lines, roads, topo, size and type of witness trees' and if off road - best way to arrive at corner.





* 0 3 1 *

031

ADAMS COUNTY

Survey Monument Record

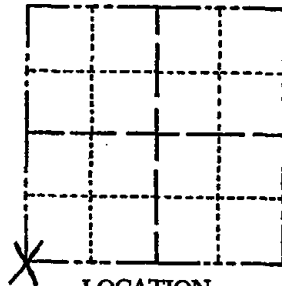
TYPE OF MONUMENT: Harrison standard
STATE PLANE COORDINATES: N _____
E _____

ELEVATION — M.S.L. DATUM: _____

THETA ANGLE: _____


FIELD BOOK: _____ PAGE _____

CORNER NO. 642
SECTION 1
TOWN 15
RANGE 6



LOCATION
(Indicated by 'X')

SEAL:



BASIS FOR MONUMENT LOCATION

(Use reverse side if necessary)

Show info such as: History of corner, with reference to Vol. and pg, dates, surveyor; exact description of monument replaced; if location computed, by taped or EDM traverse; landowner remarks, etc.

Excavated with backhoe. Found 4"x12"x12" sandstone. Lowered stone and set Harrison on top. Witnessed by Adolph Bork, local landowner and County Board Chairman.

Stone believed to be set by A. Barrett, 1902, Vol 1, Pg 2.

CORNER O.K. 4-23-76 RN-SS
" " 1-16-86 GR-SS

ALL OK 1-14-91 - KE-JG
1 GONE - SEE CSM SS 11-22-95
CHECK FOR CSM - 1-29-01, SG-MH.
7-11-11 OK SS

CERTIFIED CORRECT:

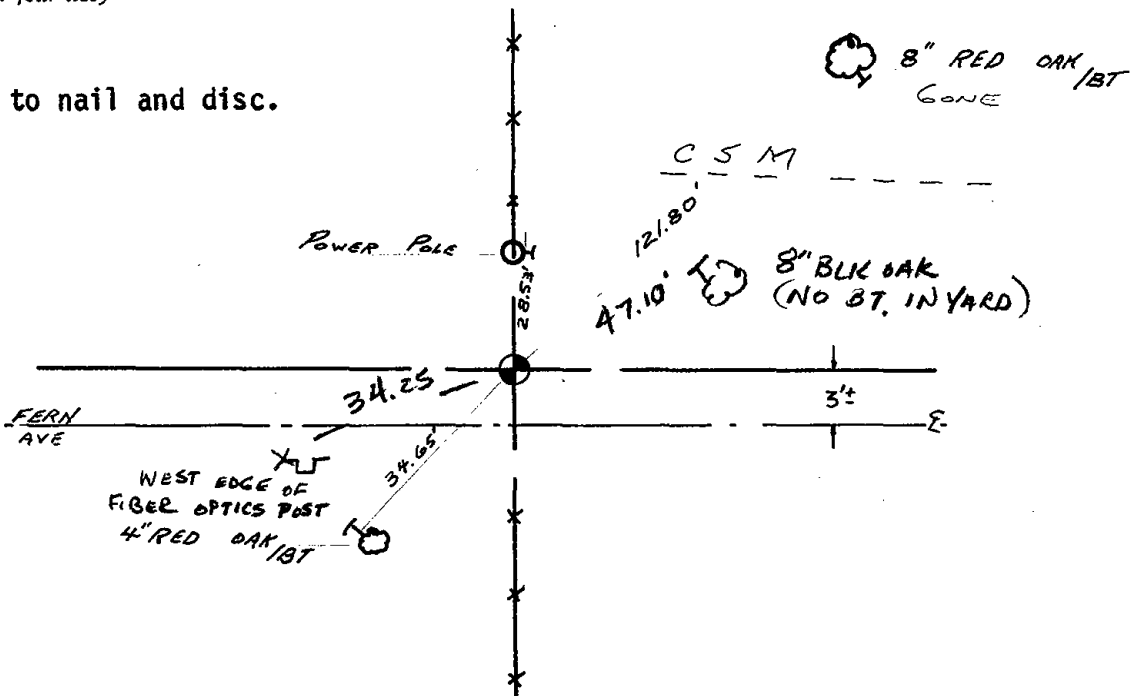
Anthony B. Kiedrowski
Registered Land Surveyor

DATE: 4/24/75

TIE SKETCH

(Show at least four ties)

Ties are to nail and disc.





* 0 3 2 *

032

ADAMS COUNTY

Survey Monument Record

TYPE OF MONUMENT: Harrison Monument

STATE PLANE COORDINATES: N _____

E _____

ELEVATION — M.S.L. DATUM: _____

THETA ANGLE: _____

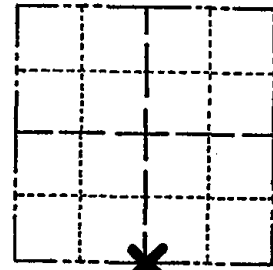
FIELD BOOK: _____ PAGE _____

CORNER NO. 718 (32)

SECTION 1

TOWN 15

RANGE 6



LOCATION
(Indicated by 'X')

SEAL:

BASIS FOR MONUMENT LOCATION

(Use reverse side if necessary)

Show info such as: History of corner, with reference to Vol. and pg, dates, surveyor; exact description of monument replaced; if location computed, by taped or EDM traverse; landowner remarks, etc.

Equidistant and on line between adjacent section corners.

Ran EDM/transit traverse of entire area to determine search areas for the corners.
Excavation yielded no evidence of any monumentation.



CORNER O.K. 4-23-76 RN-SS
MAINTENANCE RECORD

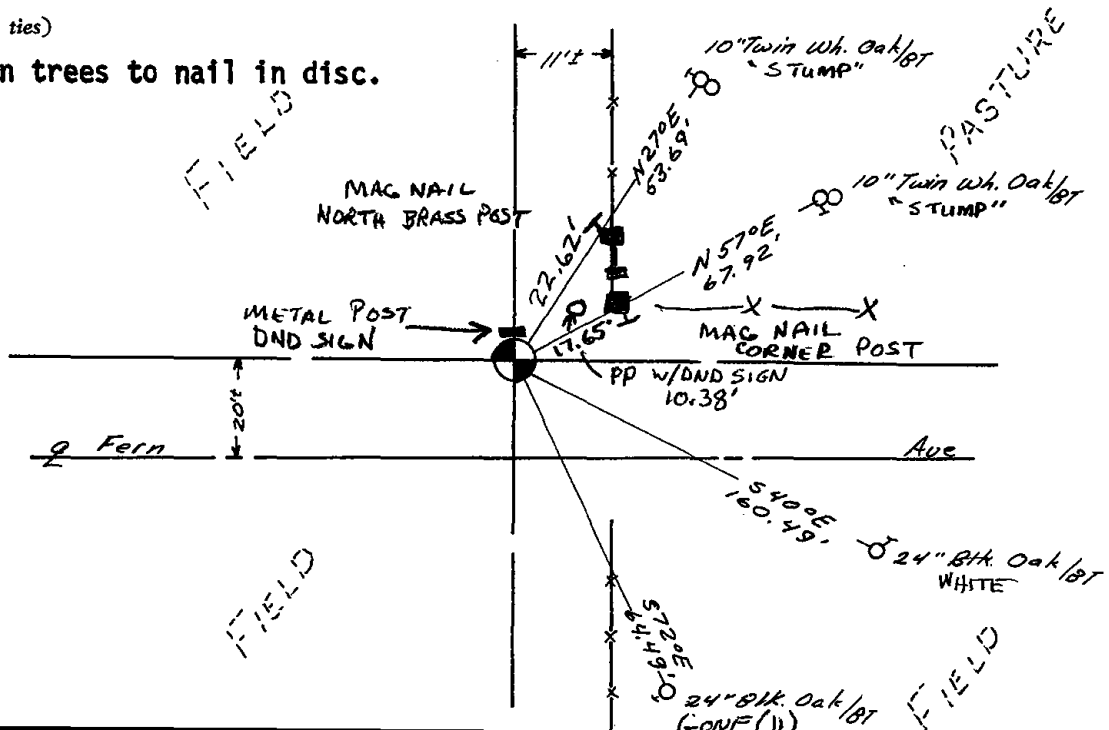
Date	Init.	Remarks
12-30-81	SK-RW	CORNER O.K.
1-16-86	GR-SS	" "
1-14-91	KZ-JG	ALL OK
11-22-95	SS	OK
2-6-01	JG	OK
4-28-06	JG	2-NEW TIES
12-21-11	ML	1 NEW TIE


CERTIFIED CORRECT
Dale C. Hagen
Registered Land Surveyor
DATE: 4/23/76

TIE SKETCH

(Show at least four ties)

NOTE: Ties in trees to nail in disc.





* 0 3 3 *

033

ADAMS COUNTY

Survey Monument Record

TYPE OF MONUMENT: 30" harrison

STATE PLANE COORDINATES: N _____

E _____

ELEVATION — M.S.L. DATUM: _____

THETA ANGLE: _____

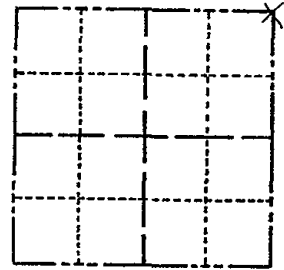
FIELD BOOK: 103 PAGE 130

CORNER NO. 130

SECTION 12

TOWN 15

RANGE 6



LOCATION
(Indicated by 'X')

SEAL:

BASIS FOR MONUMENT LOCATION

(Use reverse side if necessary)

Show info such as: History of corner, with reference to Vol. and pg. dates, surveyor; exact description of monument replaced; if location computed, by taped or EDM traverse; landowner remarks, etc.

Set 30" harrison monument on may 16, 1972 by
Sam T. Mullen S-981

CORNER O.K. 4-23-76 RN-SS

MAINTENANCE RECORD

Date	Init.	Remarks
12-30-81	SK-RV	Inspected O.K.
1-16-86	GR-SS	" "
1-14-91	KE JG	ALL OK
11-22-95	SS	OK
<i>SEE ATTACHED SHEET GROHOLSKI, 12/21/99</i>		
2-6-01	JG	OK SEE ATTACHED SHEET
3-13-06	JG-SS	" " "
12-21-11	ML	OK " "

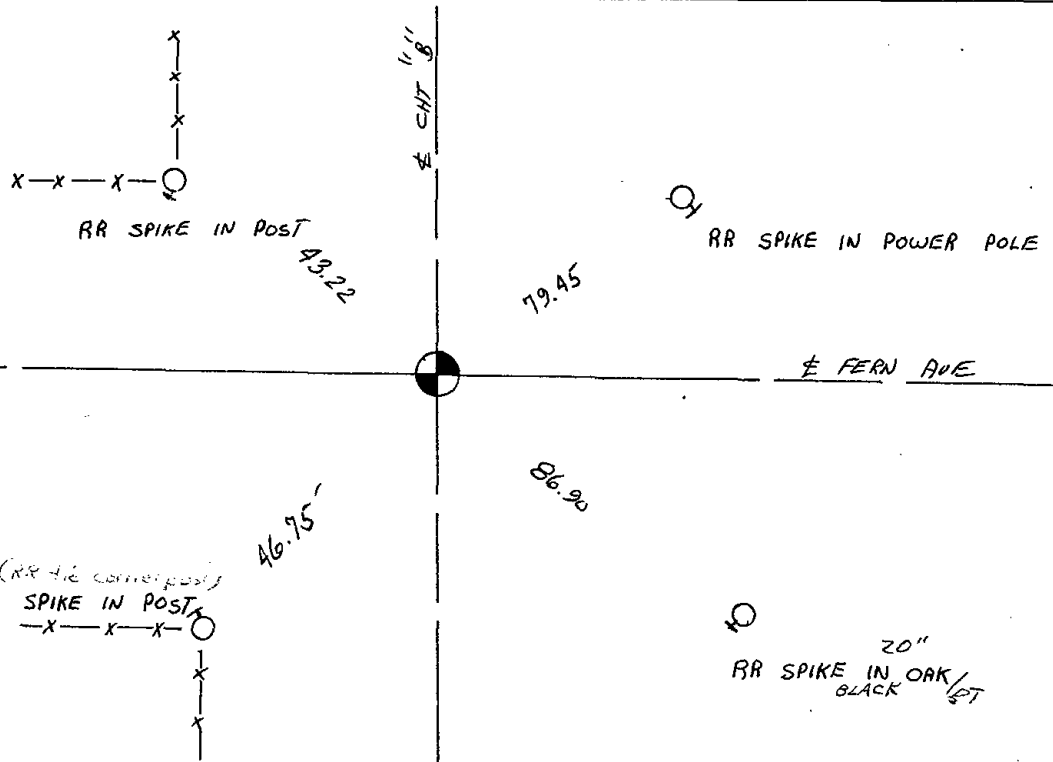
CERTIFIED CORRECT:

Registered Land Surveyor

DATE: _____

TIE SKETCH

(Show at least four ties)





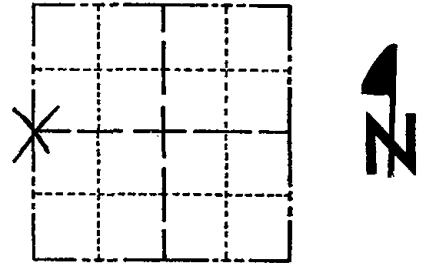
* 0 3 4 *

034

Government Land Corner Certificate

Adams County
 TYPE OF MONUMENT: P.K. Nail Set PK NAIL SET 7/1/80
 STATE PLANE COORDINATES: N _____
 E _____
 ELEVATION — M.S.L. DATUM: _____
 THETA ANGLE: _____
 FIELD BOOK: 57 PAGE 113
 DRAWN BY: R. NUBER

CORNER NO. 34
 SECTION 7
 TOWN 15
 RANGE 6



LOCATION
 (Indicated by 'X')

SEAL:



DATA SHOWN HERE ON
 CERTIFIED CORRECT:

Anthony B. Kiedrowski
 Registered Land Surveyor

DATE: 8/5/80

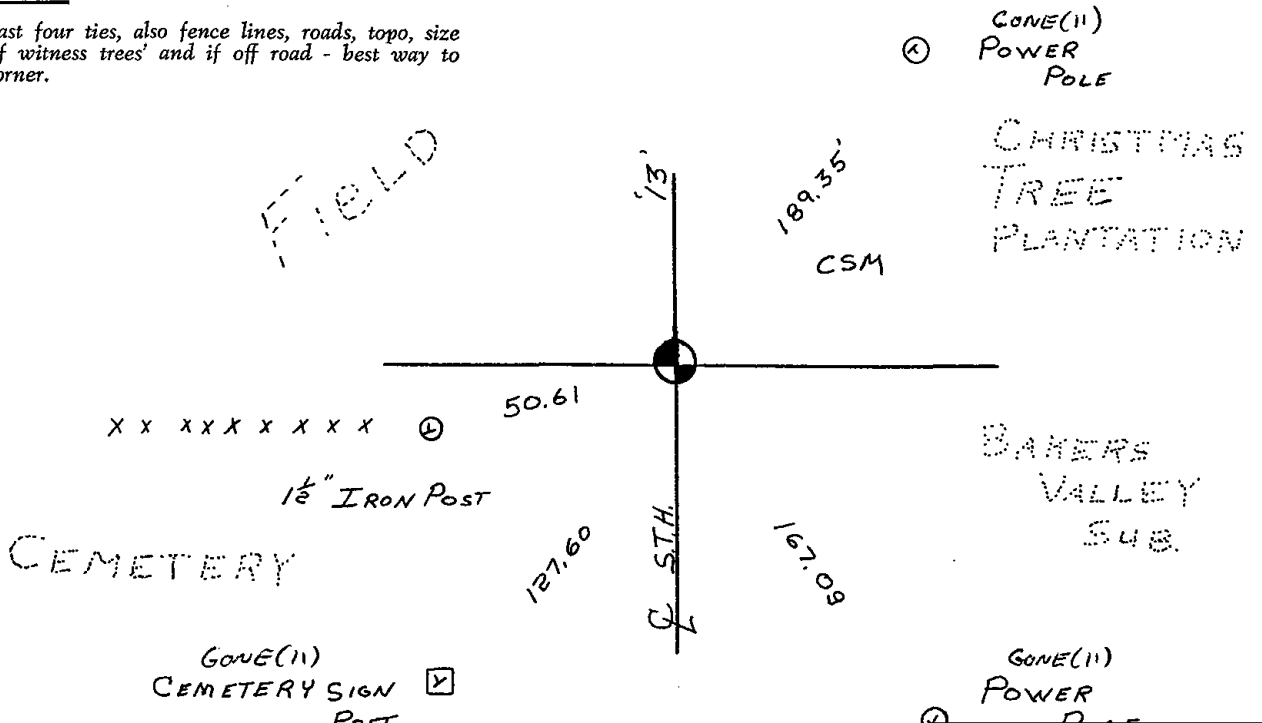
BASIS FOR MONUMENT LOCATION

Show info such as: History of corner, with reference to Vol. and pg., dates, surveyor; exact description of monument replaced; if location computed, by taped or EDM traverse; landowner remarks, etc. (Use reverse side if necessary)

Set West Quarter corner of Section 7 by using the North line of Baker Valley Subdivision, extending the North line of said Subdivision West to intersect with the North and South proportionate Range line. EDM equipment.

TIE SKETCH

Show at least four ties, also fence lines, roads, topo, size and type of witness trees and if off road - best way to arrive at corner.





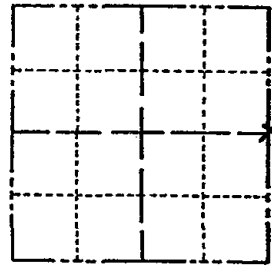
* 0 3 5 *

035

Government Land Corner Certificate

ADAMS County
 TYPE OF MONUMENT: HARRISON
 STATE PLANE COORDINATES: N _____
 E _____
 ELEVATION — M.S.L. DATUM: _____
 THETA ANGLE: _____
 FIELD BOOK: 57 PAGE 115
 DRAWN BY: R. NUBER

CORNER NO. 35
 SECTION 7
 TOWN 15
 RANGE 6



LOCATION
 (Indicated by 'X')

BASIS FOR MONUMENT LOCATION

Show info such as: History of corner, with reference to Vol. and pg., dates, surveyor; exact description of monument replaced; if location computed, by taped or EDM traverse; landowner remarks, etc. (Use reverse side if necessary)

Dug for corner. No evidence found. Set corner proportionate between Section corners using EDM equipment, fence East some clue to East-West line was close to proportionate, so set it and witnessed same.

SEAL:



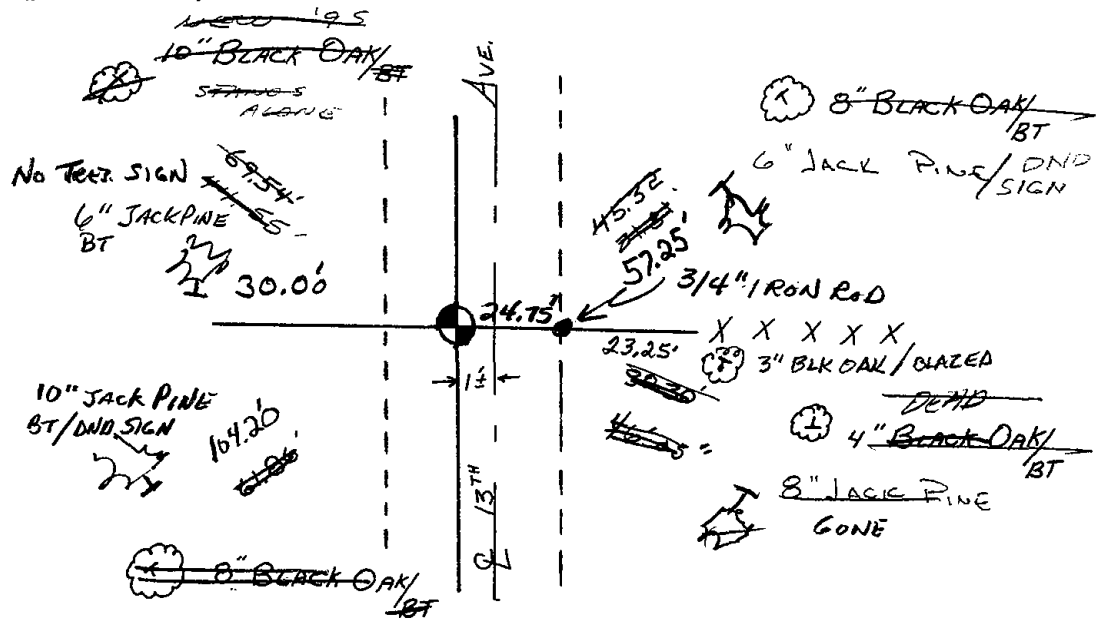
DATA SHOWN HERE ON
 CERTIFIED CORRECT:

Anthony B. Kiedrowski
 Registered Land Surveyor

DATE: 8/5/80
 LCOYRS

TIE SKETCH

Show at least four ties, also fence lines, roads, topo, size and type of witness trees and if off road - best way to arrive at corner.





* 0 3 6 *

036

ADAMS COUNTY

Survey Monument Record

TYPE OF MONUMENT: Harrison

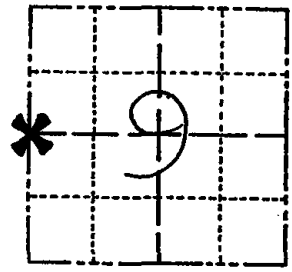
STATE PLANE COORDINATES: N _____
E _____

ELEVATION — M.S.L. DATUM: _____

THETA ANGLE: _____

FIELD BOOK: 37 PAGE 44

CORNER NO. 1031
SECTION 9
TOWN 15
RANGE 6



LOCATION
(Indicated by 'X')

SEAL:



BASIS FOR MONUMENT LOCATION

(Use reverse side if necessary)

Show info such as: History of corner, with reference to Vol. and pg, dates, surveyor; exact description of monument replaced; if location computed, by taped or EDM traverse; landowner remarks, etc.

Ran EDM/transit traverse around Sections 9 and 16, and parts of Sections 21 and 22 to determine search areas.

Excavation with backhoe yielded no evidence of the original corner or any subsequent remonumentation.

Set corner opposite fences to the East and West, and on the extension of the line between the Southwest and Northwest corners of the SW $\frac{1}{4}$ of the SW $\frac{1}{4}$ of Section 9, as surveyed by S.T. Mullen, past Adams County Surveyor.

NOTE: The West line of the Southwest Quarter of Section 9 is not split in Half to set Forty corner (1318.80 vs. 1315.42)

CERTIFIED CORRECT:

Dale C. Hagen
Registered Land Surveyor

DATE: 9-20-76

Monument Set 6-8-76.

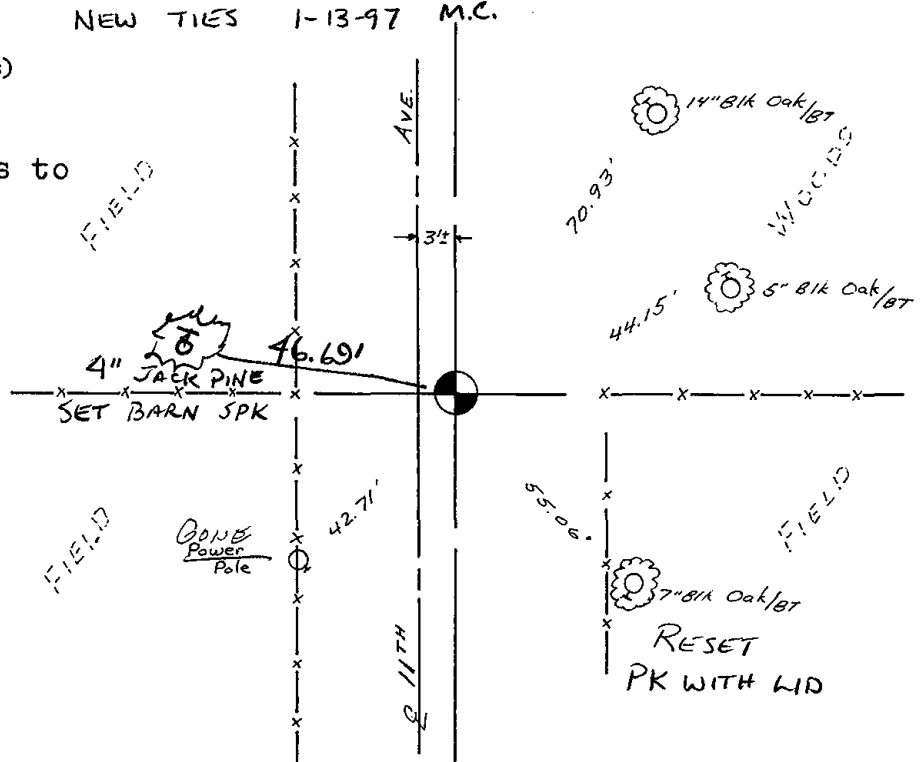
TIE SKETCH

NEW TIES 1-13-97 M.C.

(Show at least four ties)

NOTE:

Ties in trees to nail in disc in blaze.

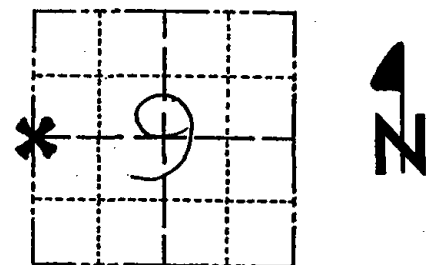


ADAMS COUNTY

Survey Monument Record

TYPE OF MONUMENT: Harrison
STATE PLANE COORDINATES: N _____
E _____
ELEVATION — M.S.L. DATUM: _____
THETA ANGLE: _____
FIELD BOOK: 37 PAGE 44

CORNER NO. 1031
SECTION 9
TOWN 15
RANGE 6



LOCATION
(Indicated by 'X')

SEAL:



BASIS FOR MONUMENT LOCATION

(Use reverse side if necessary)

Show info such as: History of corner, with reference to Vol. and pg, dates, surveyor; exact description of monument replaced; if location computed, by taped or EDM traverse; landowner remarks, etc.

Ran EDM/transit traverse around Sections 9 and 16, and parts of Sections 21 and 22 to determine search areas.

Excavation with backhoe yielded no evidence of the original corner or any subsequent remonumentation.

Set corner opposite fences to the East and West, and on the extension of the line between the Southwest and Northwest corners of the SW¹/₄ of the SW¹/₄ of Section 9, as surveyed by S.T. Mullen, past Adams County Surveyor.

NOTE: The West line of the Southwest Quarter of Section 9 is not split in Half to set Forty corner (1318.80 vs. 1315.42)

CERTIFIED CORRECT:

Dale C. Hagen
Registered Land Surveyor

DATE: 9-20-76

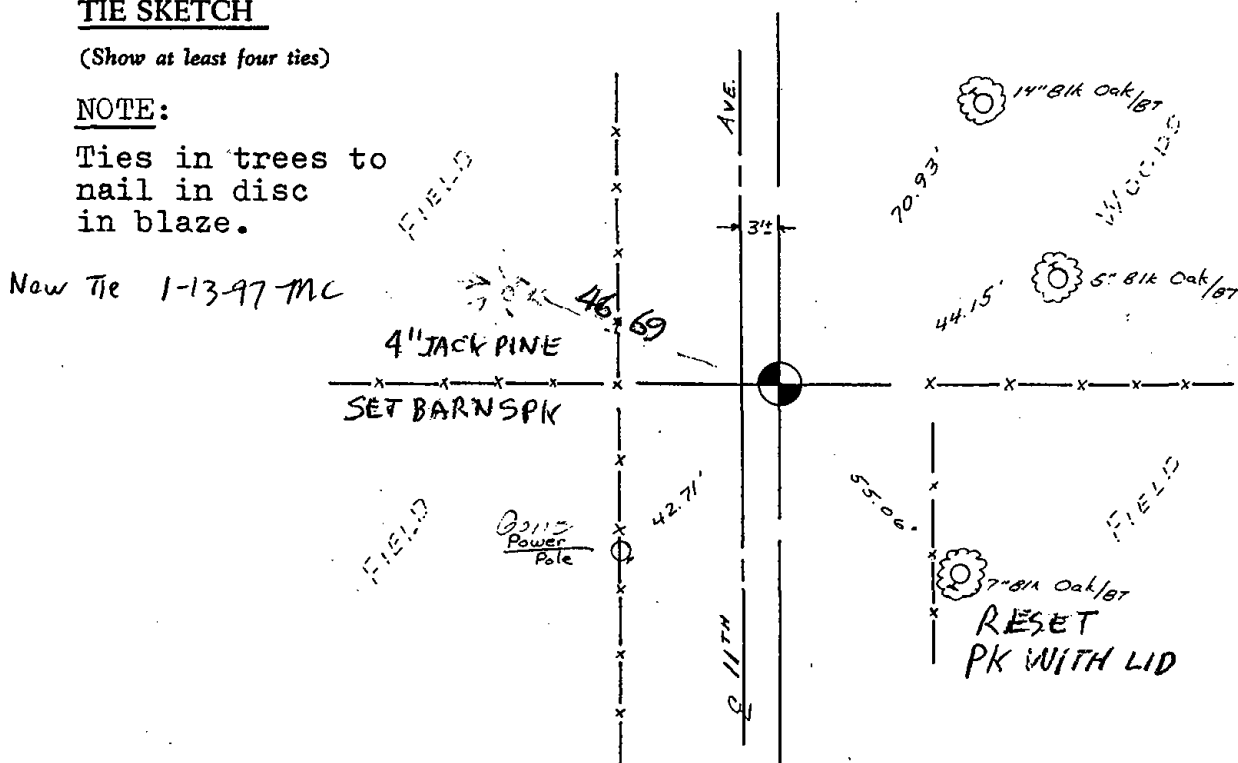
Monument Set 6-8-76.


TIE SKETCH

(Show at least four ties)

NOTE:

Ties in trees to nail in disc in blaze.





* 0 3 7 *

037

ADAMS COUNTY

Survey Monument Record

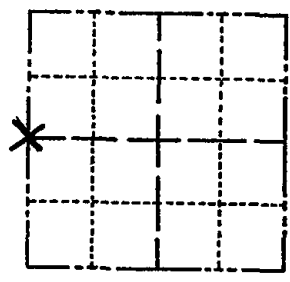
TYPE OF MONUMENT: STANDARD 30" HARRISON
STATE PLANE COORDINATES: N _____
E _____

ELEVATION — M.S.L. DATUM: _____

THETA ANGLE: _____

FIELD BOOK: _____ PAGE _____

CORNER NO. 884
SECTION 10
TOWN 15 N
RANGE 6 E



LOCATION
(Indicated by 'X')

SEAL:


BASIS FOR MONUMENT LOCATION

(Use reverse side if necessary)

Show info such as: History of corner, with reference to Vol. and pg. dates, surveyor; exact description of monument replaced; if location computed, by taped or EDM traverse; landowner remarks, etc.

FOUND REMNANTS OF ROOTS OF COUNTY
SURVEYOR M.C. SMITH'S BEARING TREE
YEAR OF 1907. BACKED OUT BEARING
1/4 DISTANCE TO SET CORNER. FIT EDM.
TRAVERSE OF SECTION. GOOD, 1/4 FIT
SMITH'S NOTES GOOD.

- CORNER O.K. 9-25-76 RN-SS
- Mon. OK - 2 New TIES 1-21-86 GR-SS
- ALL OK 1-10-91 KE-JG
- OK 11-21-95 SS
- OK 1-25-01 JG
- 3-7-06 JS-SS 1 NEW TIE
- 01-13-11 SS OK



CERTIFIED CORRECT:

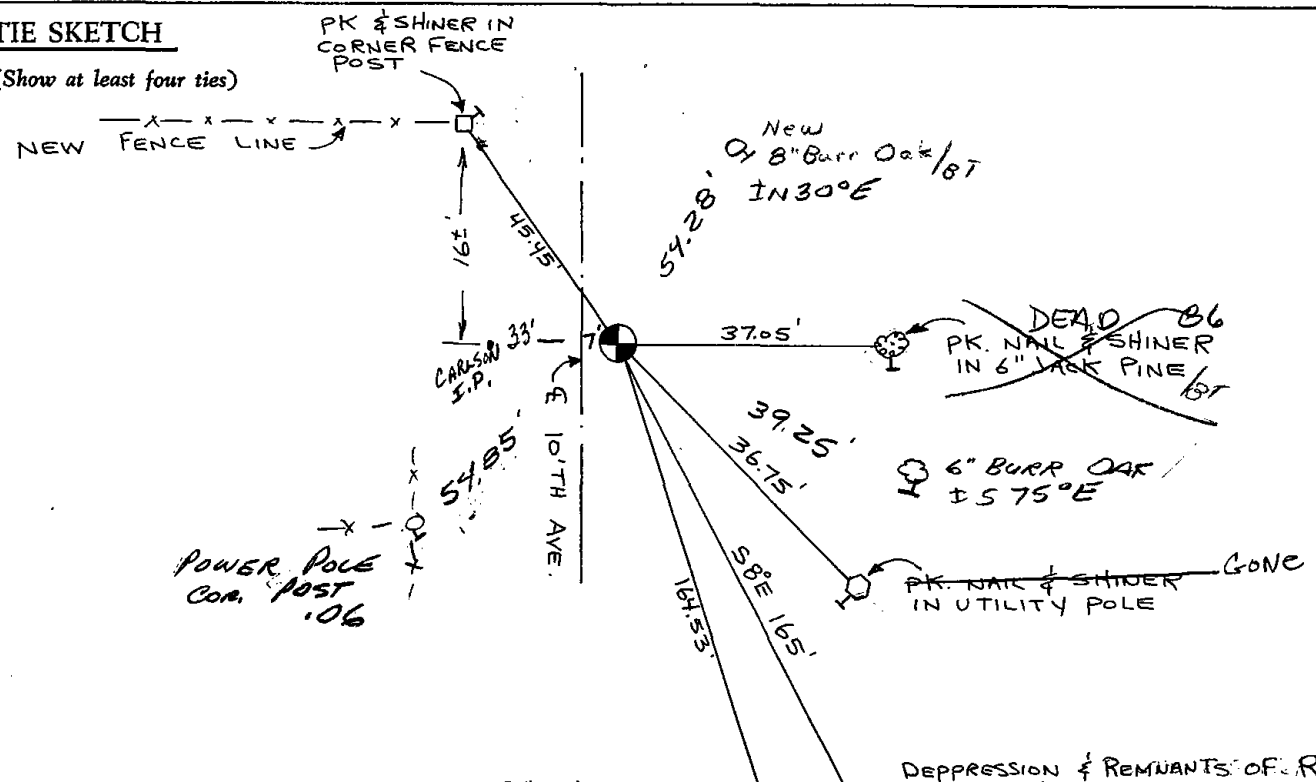
Frederic W. Zietlow

Registered Land Surveyor

DATE: FEBRUARY 25, 1976

TIE SKETCH

(Show at least four ties)



DEPRESSION & REMNANTS OF ROOTS OF M.C. BEARING TREE



038

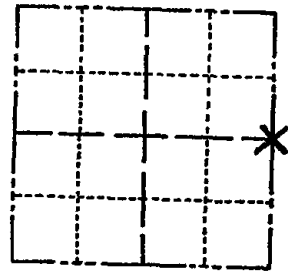
ADAMS COUNTY

Survey Monument Record

TYPE OF MONUMENT: STANDARD 30" HARRISON
 STATE PLANE COORDINATES: N _____
 E _____

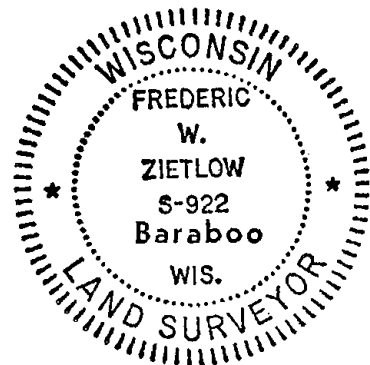
ELEVATION — M.S.L. DATUM: _____
 THETA ANGLE: _____
 FIELD BOOK: _____ PAGE _____

CORNER NO. 881 (38)
 SECTION 10
 TOWN 15N
 RANGE 6E



LOCATION
(Indicated by 'X')

SEAL:



BASIS FOR MONUMENT LOCATION

(Use reverse side if necessary)

Show info such as: History of corner, with reference to Vol. and pg, dates, surveyor; exact description of monument replaced; if location computed, by taped or EDM traverse; landowner remarks, etc.

FOUND TRIANGULAR POINTED STONE AT FENCE CORNER, NOT OF RECORD IN COUNTY SURVEYORS RECORDS. AFTER ANALYZING EDM. TRAVERSE OF SECTION, WE ACCEPTED IT AS THE CORNER & MONUMENTED SAME

CORNER O.K. 10-13-76 JSS SS
 USED FOR SURVEY BY K.E.I. FOR DE IO 81
 O.K. AT THAT TIME

ALL OK 3-15-91 JG

1-NEW TIE, MON OK, 2/19/96 JG-CR
 ALL OK, 4-28-06- JG

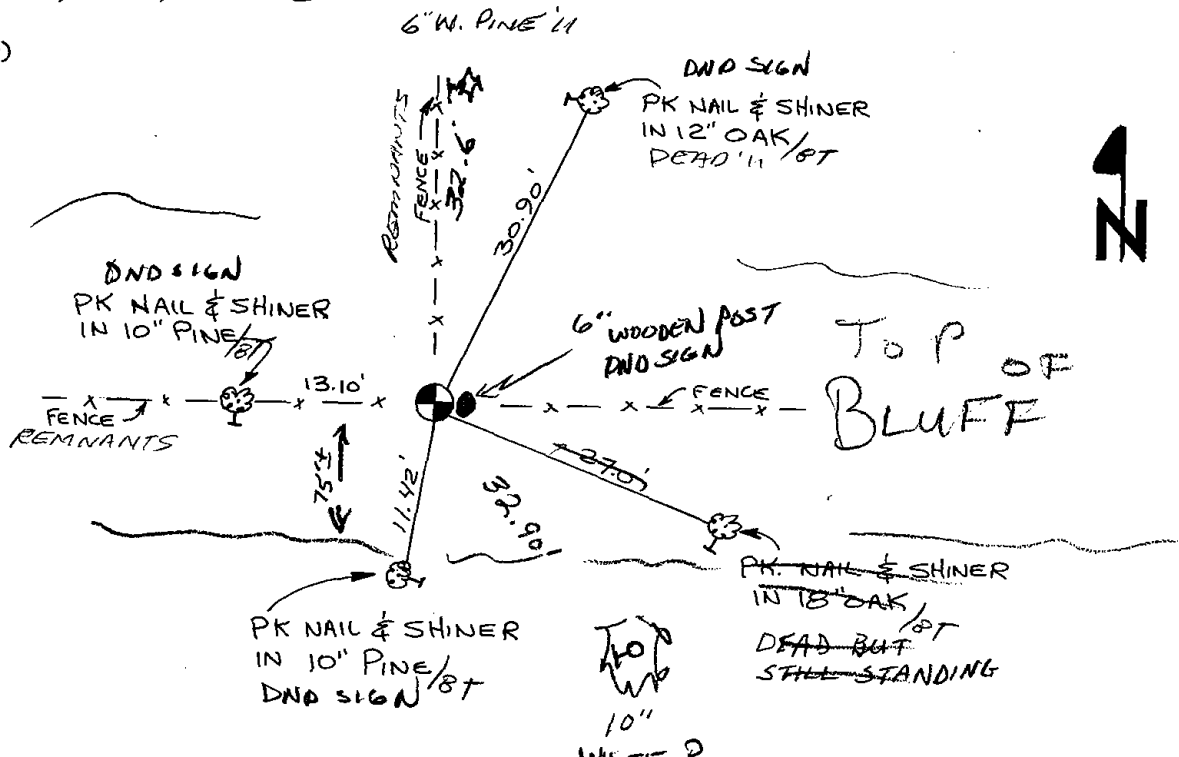
CERTIFIED CORRECT:

Frederic W. Zietlow
 Registered Land Surveyor

DATE: FEBRUARY 25, 1976

TIE SKETCH NEW TIE 7-11-11 SS

(Show at least four ties)





* 0 3 9 *

039

ADAMS COUNTY

Survey Monument Record

TYPE OF MONUMENT: 30" Harrison Standard

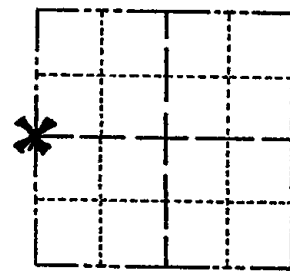
STATE PLANE COORDINATES: N _____ E _____

ELEVATION — M.S.L. DATUM: _____

THETA ANGLE: _____

FIELD BOOK: _____ PAGE _____

CORNER NO. 629⁽³⁹⁾
SECTION 12
TOWN 15 N
RANGE 6 E



LOCATION (Indicated by 'X')


SEAL:

BASIS FOR MONUMENT LOCATION

(Use reverse side if necessary)

Show info such as: History of corner, with reference to Vol. and pg, dates, surveyor; exact description of monument replaced; if location computed, by taped or EDM traverse; landowner remarks, etc.

Traversed to corner from North in order to determine search area. Found remnants of bearing tree (8" White Oak, S 61° W, 22 links) as specified by M.C. Smith, Adams County Surveyor, on page 58 of Volume 1 of Adams County Survey Records, dated April, 1907. From this bearing tree stump hole, was able to find remnants of wood post in post hole, at corner. This location also fit the ties to another bearing tree (10" White Oak, N 82° E, 24 links) where only a stump hole was found.



Remonumented post hole with Harrison Monument.

CORNER O.K. 4-23-76 RN-SS
CORNER OK 3-18-91 JG
ALL OK 2-19-96 CR-JG

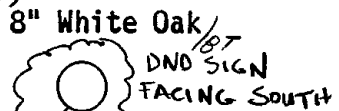
CERTIFIED CORRECT:

Dale C. Hagen
Registered Land Surveyor

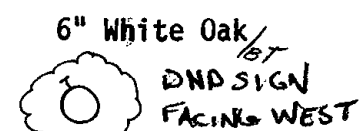
DATE: March 28, 1975

TIE SKETCH OK, 2-17-01, JG-MH
(Show at least four ties) OK, 4-28-06, JG

NOTE:
Ties to PK Nail in side of tree, Blazed face toward corner.



7-11-11 OK SS



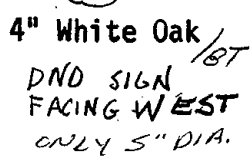
ENTER AT CABIN #3160
GO EAST 400± FROM CABIN ?

18.78'

18.40'

2'±

23.45'



23.12'



10" White Oak





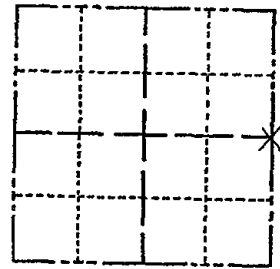
040

ADAMS COUNTY

Survey Monument Record

TYPE OF MONUMENT: 30" HARRISON
 STATE PLANE COORDINATES: N _____
 E _____
 ELEVATION — M.S.L. DATUM: _____
 THETA ANGLE: _____
 FIELD BOOK: 103 PAGE 133

CORNER NO. 133
 SECTION 12
 TOWN 15
 RANGE 6



LOCATION
(Indicated by 'X')

SEAL:

BASIS FOR MONUMENT LOCATION

(Use reverse side if necessary)

Show info such as: History of corner, with reference to Vol. and pg, dates, surveyor; exact description of monument replaced; if location computed, by taped or EDM traverse; landowner remarks, etc.

Set 30" Harrison monument on May 17, 1972.

Sam T. Mullen R.L.S. 981

CORNER O.K. 4-23-75 RN-SS

MAINTENANCE RECORD

Date	Init.	Remarks
12-30-81	SK-RW	Mon + Juba O.K.
1-16-86	GR-SS	" "
1-14-91	KZ-JG	ALL OK
11-22-95	SS	OK
SEE ATTACHED SHEET GROHOLSKI, 12/21/99		
2-6-01	JG	1-GONE, SEE ATTACHED SHEET
3-13-06	JG-SS	OK "
12-21-11	ML	OK "

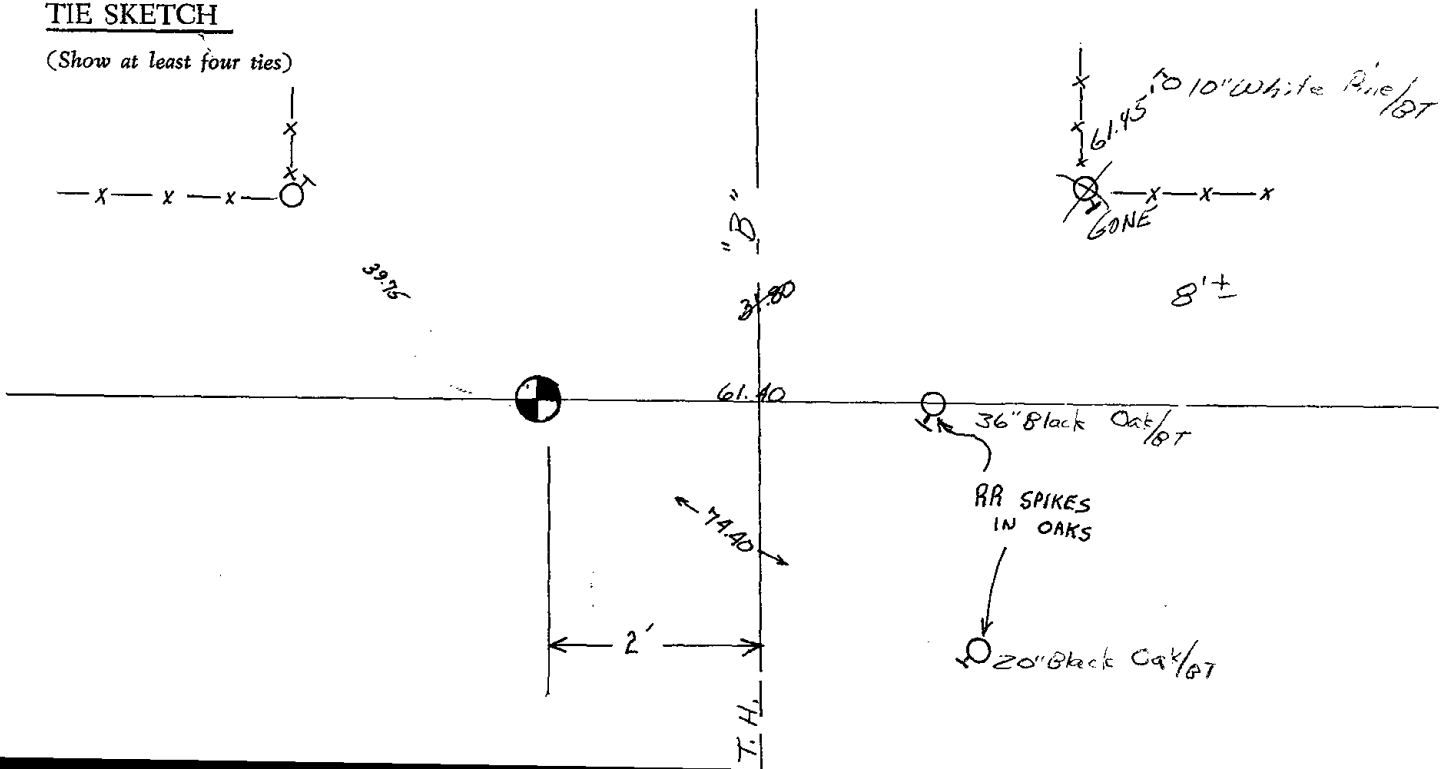
CERTIFIED CORRECT:

Registered Land Surveyor

DATE: _____

TIE SKETCH

(Show at least four ties)



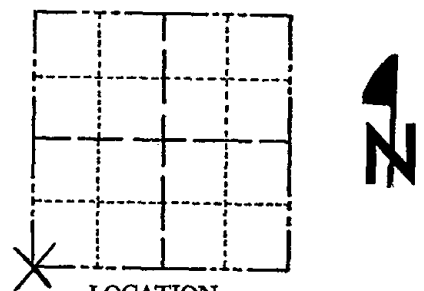


041

Government Land Corner Certificate

ADAMS County
 TYPE OF MONUMENT: PK Nail Set
 STATE PLANE COORDINATES: N _____
 E _____
 ELEVATION — M.S.L. DATUM: _____
 THETA ANGLE: _____
 FIELD BOOK: 57 PAGE 114
 DRAWN BY: R. NUBER

CORNER NO. 41
 SECTION 7
 TOWN 15
 RANGE 6



LOCATION
(Indicated by 'X')

BASIS FOR MONUMENT LOCATION

Show info such as: History of corner, with reference to Vol. and pg., dates, surveyor; exact description of monument replaced; if location computed, by taped or EDM traverse; landowner remarks, etc. (Use reverse side if necessary)

Set Section ^x after the West Quarter corner of Section 7 was set using the "Baker Valley Subdivision" as a guide to said Quarter corner, and the South line of said Subdivision as 40 corner doubled distance to the South. This place fell close to a fence line East. So set Sction corner that way as to not upset the recorded Subdivision. EDM equipment.

MAINTENANCE RECORD

Date	Init.	Remarks
9-8-81	SK-NJ	
1-28-86	GR-SS	OK
3-13-91	JG	OK
2-19-96	CR-JG	Z NEWTIES, Z GONE
(*) SEE CARLSON		REVERSE SIDE DTD 5-19-97)
2-15-01	JG	OK
6-7-06	JG-SS	OK
12-30-11	GR-MS	OK

SEAL:



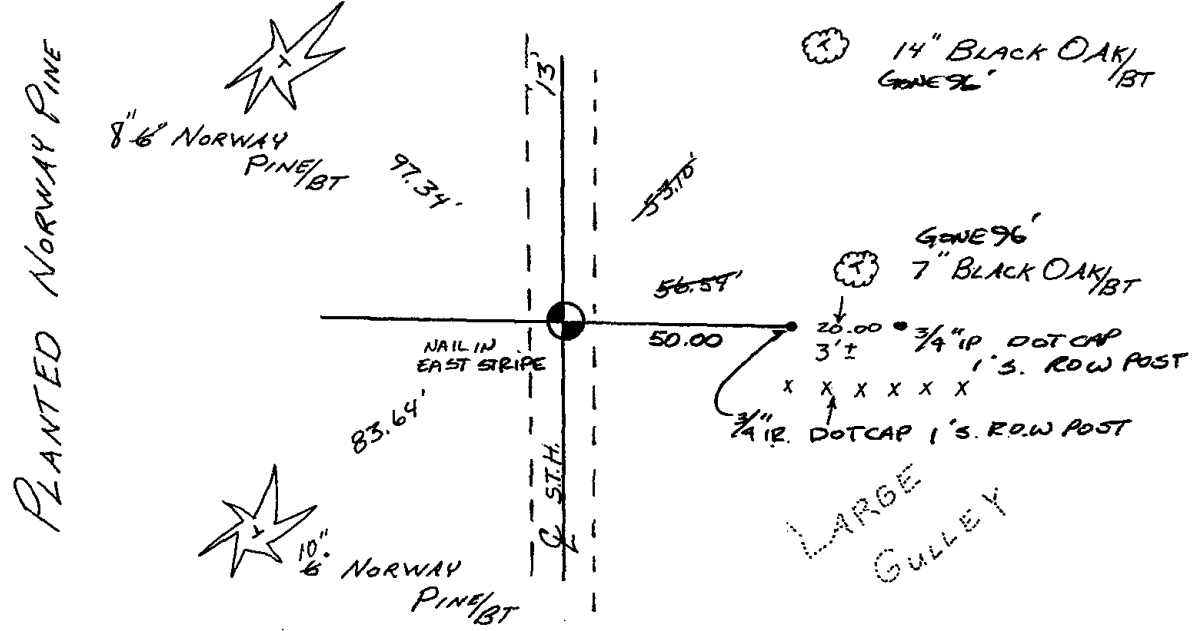
DATA SHOWN HERE ON CERTIFIED CORRECT:

Anthony B. Kiedrowski
 Registered Land Surveyor

DATE: 8/5/80

TIE SKETCH

Show at least four ties, also fence lines, roads, topo, size and type of witness trees and if off road - best way to arrive at corner.



U.S. PUBLIC LAND SURVEY MONUMENT RECORD

ADAMS COUNTY

TYPE OF MONUMENT: PK NAIL FOUND

STATE PLANE COORDINATES: N _____

E _____

ELEVATION — M.S.L. DATUM: _____

THETA ANGLE: _____

FIELD BOOK: 7-15-6 Czaddock PAGE _____

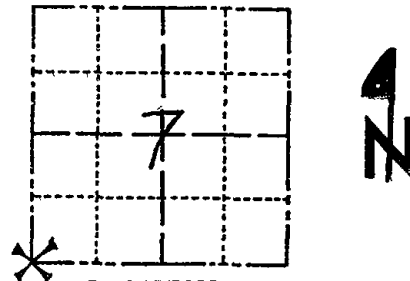
DRAWN BY: SMR

CORNER NO. 41

SECTION 7

TOWN 15N

RANGE 6E




LOCATION
(Indicated by 'X')

BASIS FOR MONUMENT LOCATION

Show info such as: History of corner, with reference to Vol. and pg., dates, surveyor; exact description of monument replaced; if location computed, by taped or EDM traverse; landowner remarks, etc. (Use reverse side if necessary)
(in conformance with Section A-E 502 of the Wisconsin Administrative Code)

Found PK nail in centerline of S.T.H. "13" as set by Kiedrowski, who doubled distance down from Baker's Valley Subdivision. Made new ties.

SEAL:



DATA SHOWN HERE ON
CERTIFIED CORRECT:

Mark C Carlson

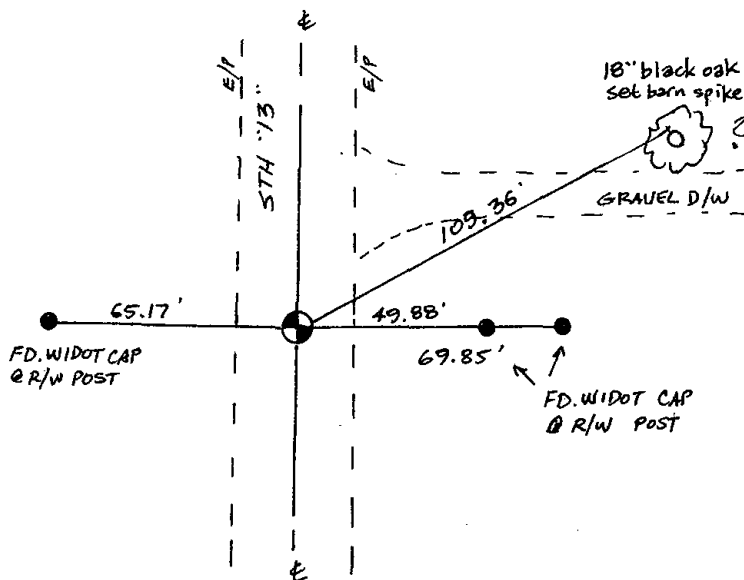
Registered Land Surveyor

DATE:

5-19-97

TIE SKETCH

Show at least four ties, also fence lines, roads, topo, size and type of witness trees' and if off road - best way to arrive at corner.



MAINTENANCE RECORD

Date	Init.	Remarks
6-7-06	JK-SS	OK



042

ADAMS COUNTY

Survey Monument Record

TYPE OF MONUMENT: HARRISON
STATE PLANE COORDINATES: N _____
E _____

ELEVATION — M.S.L. DATUM: _____

THETA ANGLE: _____

FIELD BOOK: _____ PAGE _____

Rod & Gun Club

BASIS FOR MONUMENT LOCATION

(Use reverse side if necessary)

Show info such as: History of corner, with reference to Vol. and pg, dates, surveyor; exact description of monument replaced; if location computed, by taped or EDM traverse; landowner remarks, etc.

At the end of the line fence was a steel post all but 2' of it was in the ground. This steel post was carefully referenced and removed, being replaced with the new Harrison marker.
Mr. Mike J. Pietrzak, adjacent land owner assured me this post had been the corner for many years. He could not tell me who had set the 2" pipe near by. Corner justifies very well by using the EDM traverse.

- CORNER O.K. 11-2-76 RN-SS
- 1 NEW TIE 1-28-86 GR-SS
- 1-NEW TIE 3-15-91 JG
- 1-NEW TIE, 1-GONE, 2/19/96 JG-CR
- OK, 2-12-01 JG-MH
- 1-24-11 SS - HARRISON AND CARLSON TO 1" TIP BOTH IN PLACE

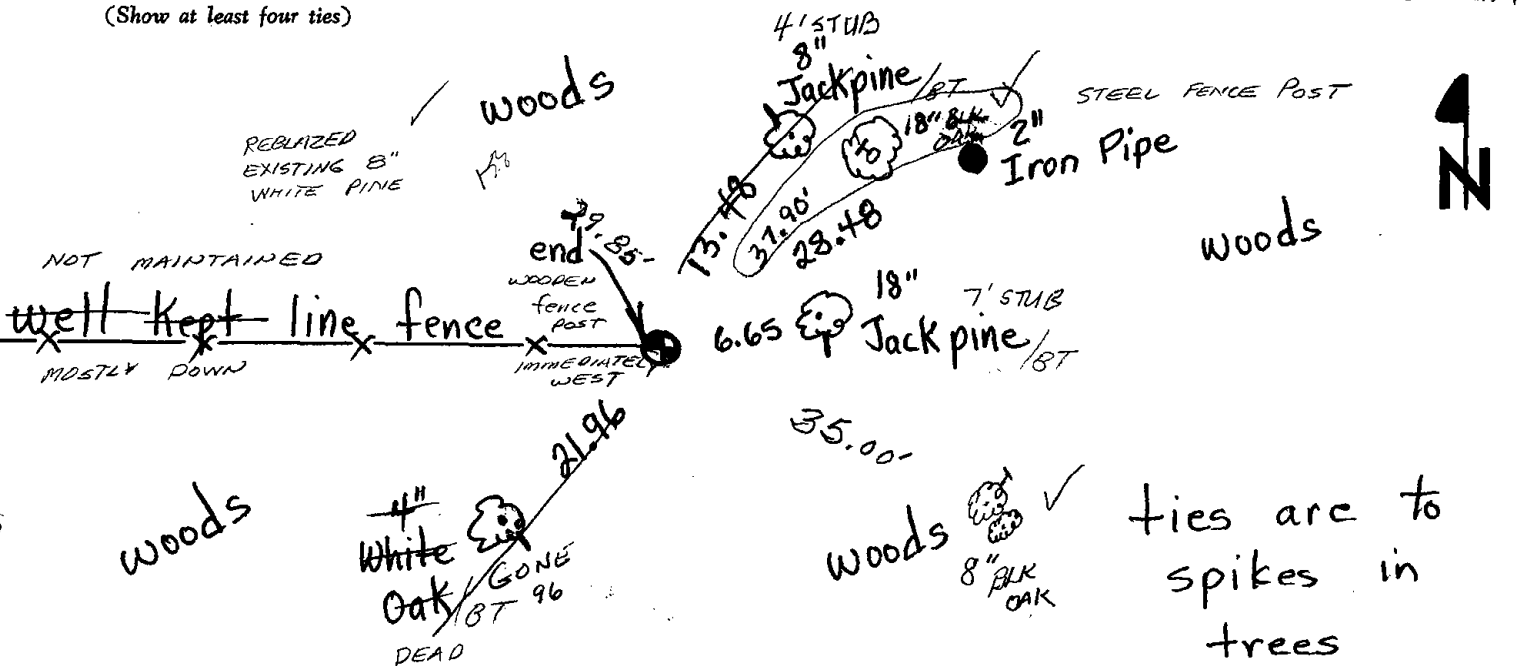
SEE CARLSON TIES 5-19-97

CERTIFIED CORRECT:
James J. Carroll
Registered Land Surveyor
DATE: 8/7/74

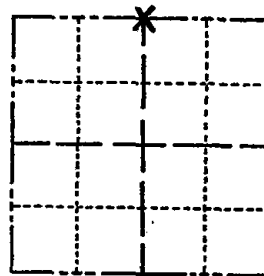
TIE SKETCH

Enter thru Baker's Valley - south across dam BRUSH LINE N 95 100± WEST OF DAM

(Show at least four ties)



CORNER NO. 497
SECTION 18
TOWN 15
RANGE 6 E



LOCATION (Indicated by 'X')

SEAL:



U.S. PUBLIC LAND SURVEY MONUMENT RECORD

ADAMS COUNTY

TYPE OF MONUMENT: 1" PIPE WITH PLASTIC CAP

STATE PLANE COORDINATES: N _____

E _____

ELEVATION — M.S.L. DATUM: _____

THETA ANGLE: _____

FIELD BOOK: 7-15-6 CRADDOCK PAGE _____

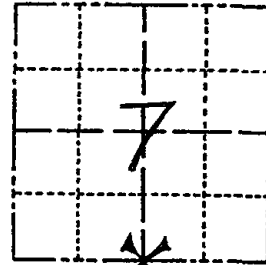
DRAWN BY: SMA

CORNER NO. 42

SECTION 7

TOWN T15N

RANGE R6E




LOCATION
(Indicated by 'X')

BASIS FOR MONUMENT LOCATION

Show info such as: History of corner, with reference to Vol. and pg., dates, surveyor; exact description of monument replaced; if location computed, by taped or EDM traverse; landowner remarks, etc. (Use reverse side if necessary) (in conformance with Section A-E 502 of the Wisconsin Administrative Code)

SEAL:



Found 1" pipe with plastic cap but no record of this having been set. Fit Kiedrowski section summary very well and accepted as corner. Made ties.

DATA SHOWN HERE ON
CERTIFIED CORRECT:

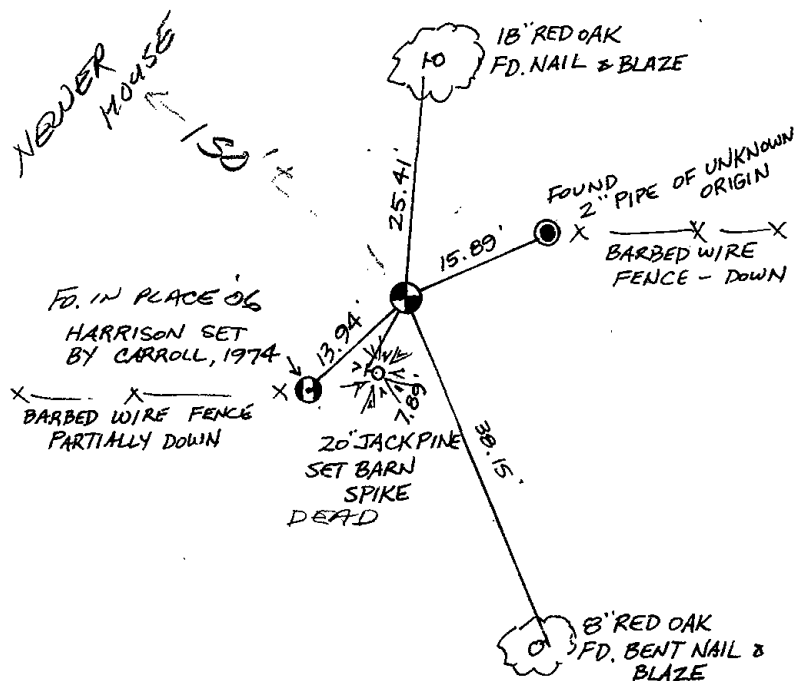
Mark C Carlson

Registered Land Surveyor

DATE: 5-19-97

TIE SKETCH

Show at least four ties, also fence lines, roads, topo, size and type of witness trees and if off road - best way to arrive at corner.



MAINTENANCE RECORD

Date	Init.	Remarks
2-12-01	JG-MH	OK
03-06-06	SS	OK
1-24-11	SS	"



043

U.S. PUBLIC LAND SURVEY MONUMENT RECORD

ADAMS COUNTY

TYPE OF MONUMENT: HARRISON

STATE PLANE COORDINATES: N _____

E _____

ELEVATION — M.S.L. DATUM: _____

THETA ANGLE: _____

FIELD BOOK: 87 PAGE 16

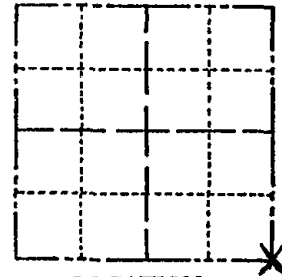
DRAWN BY: R. NUMBER

CORNER NO. 43

SECTION 7

TOWN 15

RANGE 6



LOCATION
(Indicated by 'X')

BASIS FOR MONUMENT LOCATION

Show info such as: History of corner, with reference to Vol. and pg., dates, surveyor; exact description of monument replaced; if location computed, by taped or EDM traverse; landowner remarks, etc. (Use reverse side if necessary) (in conformance with Section A-E 502 of the Wisconsin Administrative Code)

REDRAWN TO CORRECT ORIENTATION
OF TIES. DTD 2/20/96

SEAL:



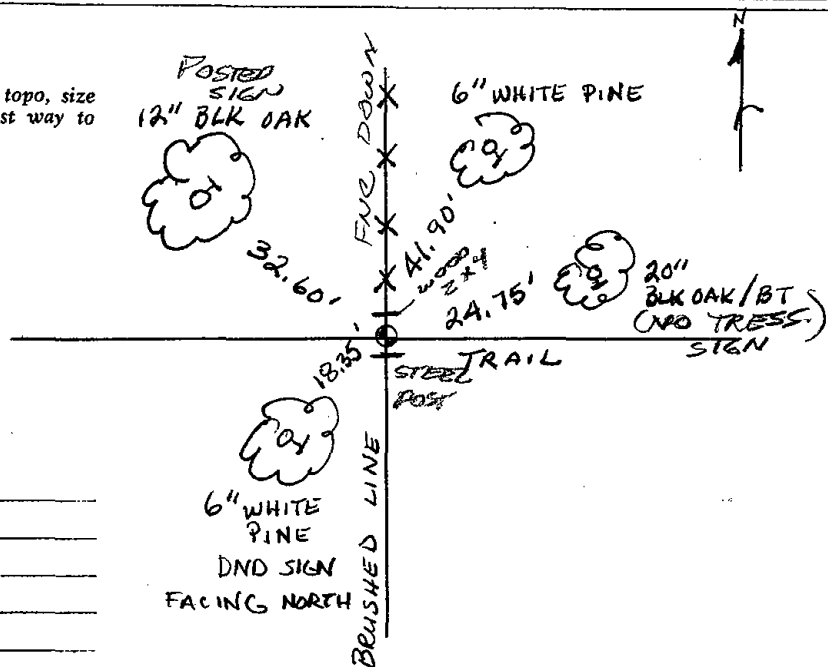
DATA SHOWN HERE ON
CERTIFIED CORRECT:

G. Rhinehart
Registered Land Surveyor

DATE: 2/20/96

TIE SKETCH

Show at least four ties, also fence lines, roads, topo, size and type of witness trees' and if off road - best way to arrive at corner.



MAINTENANCE RECORD

Date	Init.	Remarks
2/19/96	CR-JG	ALL OK
2/12/01	JG-MH	DK
03-06-06	SS	OK
1-24-11	SS	OK

Government Land Corner Certificate

ADAMS County

TYPE OF MONUMENT: _____

STATE PLANE COORDINATES: N _____
E _____

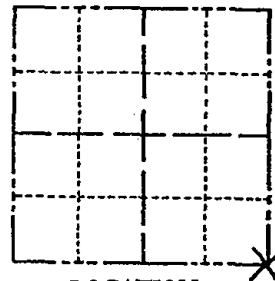
ELEVATION — M.S.L. DATUM: _____

THETA ANGLE: _____

FIELD BOOK: 87 PAGE 16

DRAWN BY: R. NUBER

CORNER NO. 43
SECTION 7
TOWN 15
RANGE 6




BASIS FOR MONUMENT LOCATION

Show info such as: History of corner, with reference to Vol. and pg., dates, surveyor; exact description of monument replaced; if location computed, by taped or EDM traverse; landowner remarks, etc. (Use reverse side if necessary)

Set Harrison at end of fence after extensive search of the whole area and all the measurements from all 4 directions by proportionate fit the best for the whole area. This is a judgement of mine on how to set it.

SEAL:



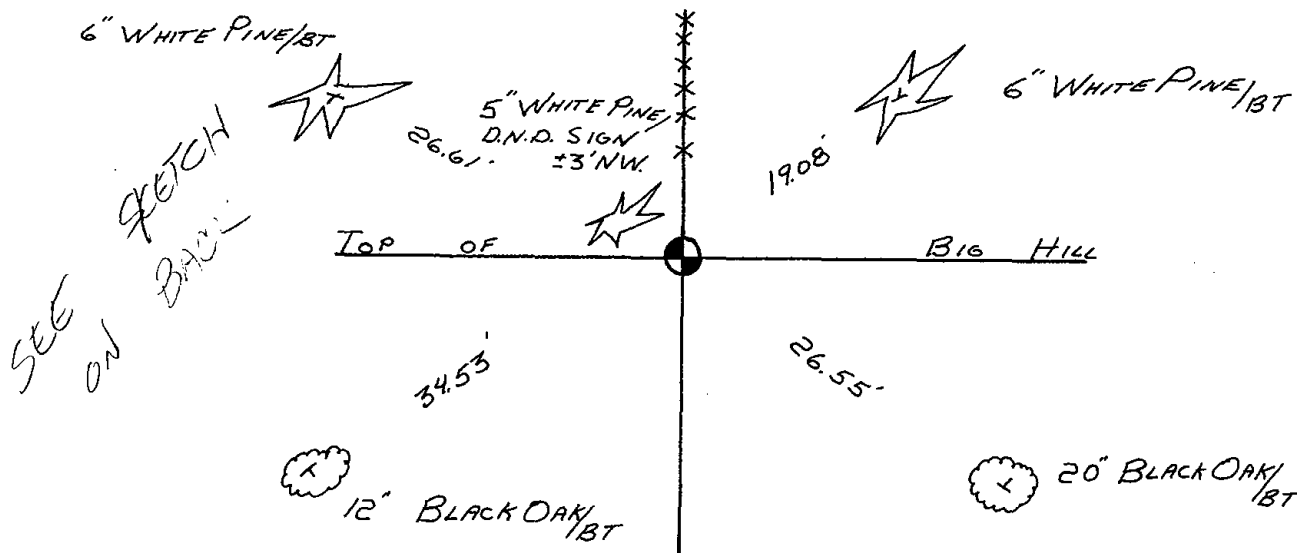
DATA SHOWN HERE ON
CERTIFIED CORRECT


L. W. Scott
Registered Land Surveyor

DATE: Sept 3, 1980

TIE SKETCH

Show at least four ties, also fence lines, roads, topo, size and type of witness trees and if off road - best way to arrive at corner.



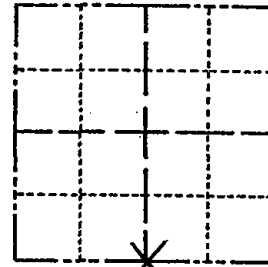


044

Government Land Corner Certificate

ADAMS County
 TYPE OF MONUMENT: Harrison
 STATE PLANE COORDINATES: N _____
 E _____
 ELEVATION — M.S.L. DATUM: _____
 THETA ANGLE: _____
 FIELD BOOK: _____ PAGE 30
 DRAWN BY: R. NUBER

CORNER NO. 44
 SECTION 8
 TOWN 15
 RANGE 6



LOCATION
(Indicated by 'X')

BASIS FOR MONUMENT LOCATION

Show info such as: History of corner, with reference to Vol. and pg., dates, surveyor; exact description of monument replaced; if location computed, by taped or EDM traverse; landowner remarks, etc. (Use reverse side if necessary)

Found $1\frac{1}{4}$ " wellpoint for a survey done by Mid-State Associates for lots to the South, so set a Harrison at point so as not to upset the survey to the South although it was not set halfway between the Section corners. This corner was set 2640' West of the NE corner of Section 17. (Corner would have to be moved Northeast some 30' more or less to be halfway and on line.)

SEAL:



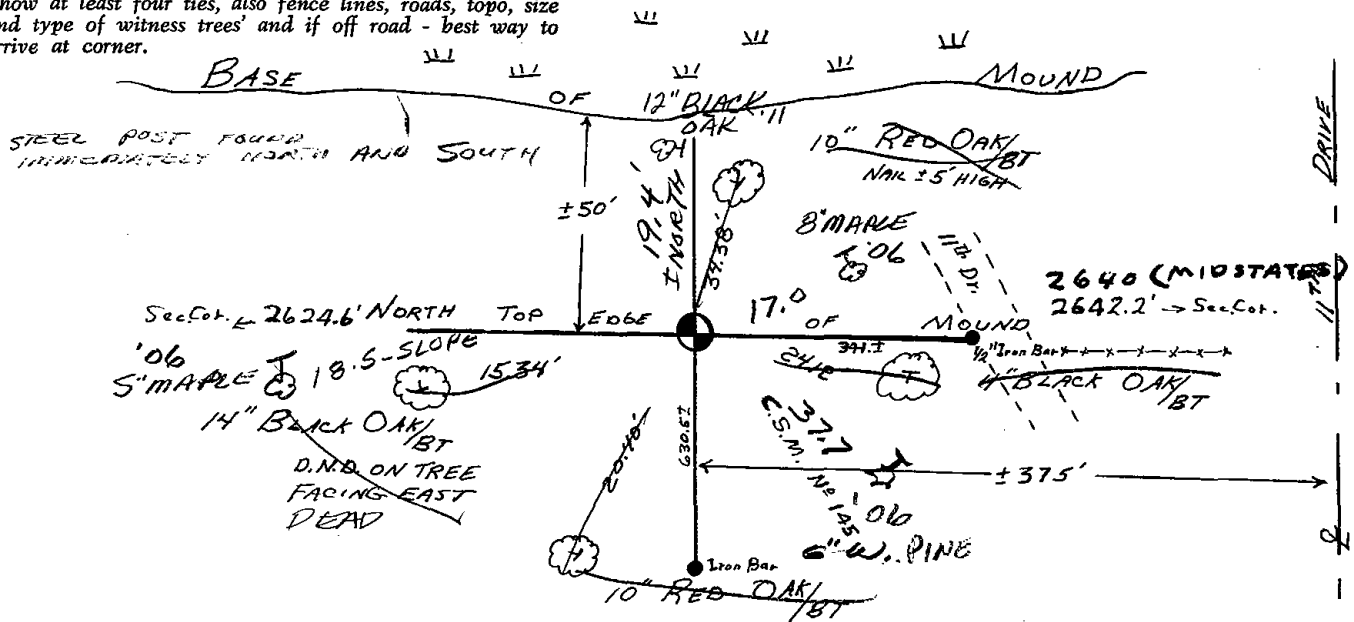
DATA SHOWN HERE ON
CERTIFIED CORRECT:

L. W. Scott
Registered Land Surveyor

DATE: 12/24/80

TIE SKETCH

Show at least four ties, also fence lines, roads, topo, size and type of witness trees' and if off road - best way to arrive at corner.



Government Land Corner Certificate

ADAMS County

CORNER NO. 44
 SECTION 8
 TOWN 15
 RANGE 6

TYPE OF MONUMENT: Harrison

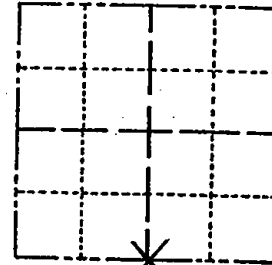
STATE PLANE COORDINATES: N _____
 E _____

ELEVATION — M.S.L. DATUM: _____

THETA ANGLE: _____

FIELD BOOK: _____ PAGE 30

DRAWN BY: R. NUBER




LOCATION
(Indicated by 'X')

BASIS FOR MONUMENT LOCATION

Show info such as: History of corner, with reference to Vol. and pg., dates, surveyor; exact description of monument replaced; if location computed, by taped or EDM traverse; landowner remarks, etc. (Use reverse side if necessary)

Found $1\frac{1}{4}$ " wellpoint for a survey done by Mid-State Associates for lots to the South, so set a Harrison at point so as not to upset the survey to the South although it was not set halfway between the Section corners. This corner was set 2640' West of the NE corner of Section 17. (Corner would have to be moved Northeast some 30' more or less to be halfway and on line.)

SEAL:



DATA SHOWN HERE ON
CERTIFIED CORRECT:

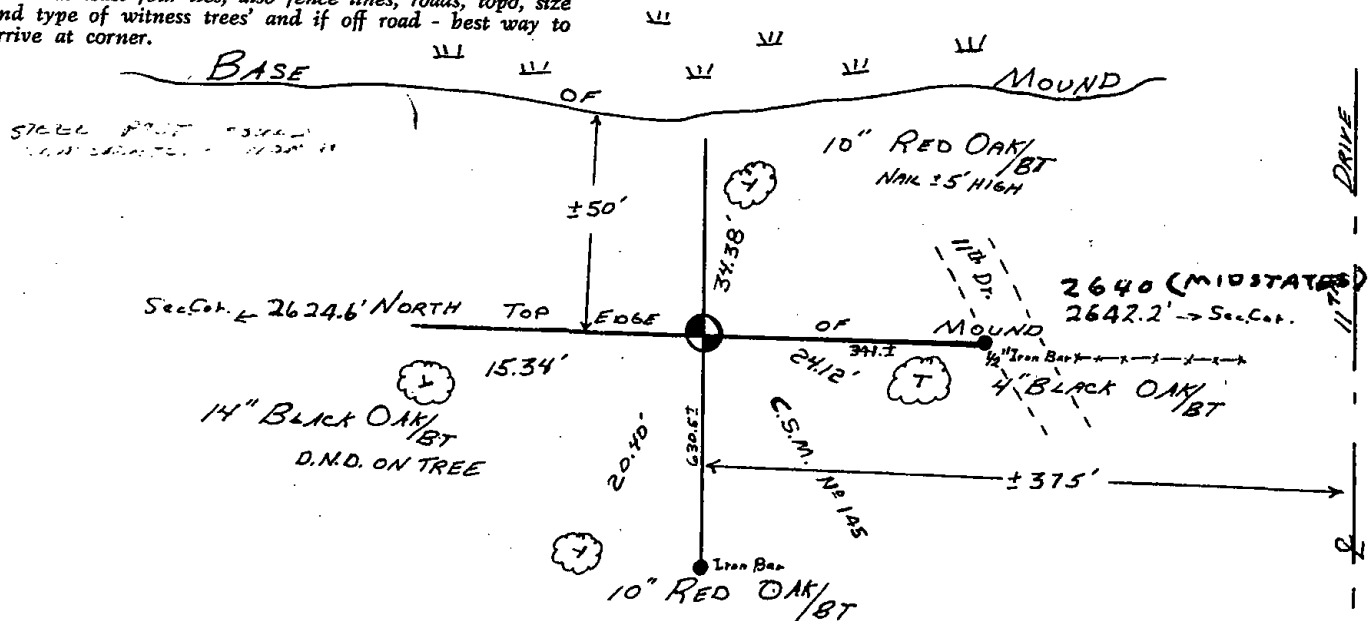
L. W. Scott
Registered Land Surveyor

DATE: 12/22/80

TIES OK 1/13/97 *John H. Taylor*

TIE SKETCH

Show at least four ties, also fence lines, roads, topo, size and type of witness trees' and if off road - best way to arrive at corner.





* 0 4 5 *

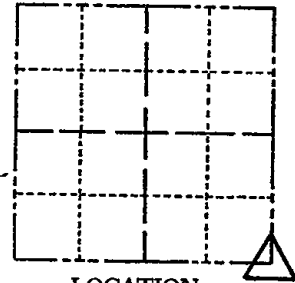
045

ADAMS COUNTY

Survey Monument Record

TYPE OF MONUMENT: 30" HARRISON
STATE PLANE COORDINATES: N
E
ELEVATION - M.S.L. DATUM:
THETA ANGLE:
FIELD BOOK: 104 PAGE 82

CORNER NO. 51
SECTION 8
TOWN 15
RANGE 6



LOCATION (Indicated by 'X')

SEAL:

BASIS FOR MONUMENT LOCATION

(Use reverse side if necessary)

Show info such as: History of corner, with reference to Vol. and pg, dates, surveyor; exact description of monument replaced; if location computed, by taped or EDM traverse; landowner remarks, etc.

Set monument

October 7, 1971

Sam T. Mullen R.L.S. S-981

CORNER O.K. - new ties 9-25-76 RN-SS

ALL OK 3-18-91 JG

" " 1-16-96 JG-SS

ALL OK 1-13-97 MC-SH

ALL OK 1-25-01 JG

OK 03-06-06 SS

" 1-24-11 SS

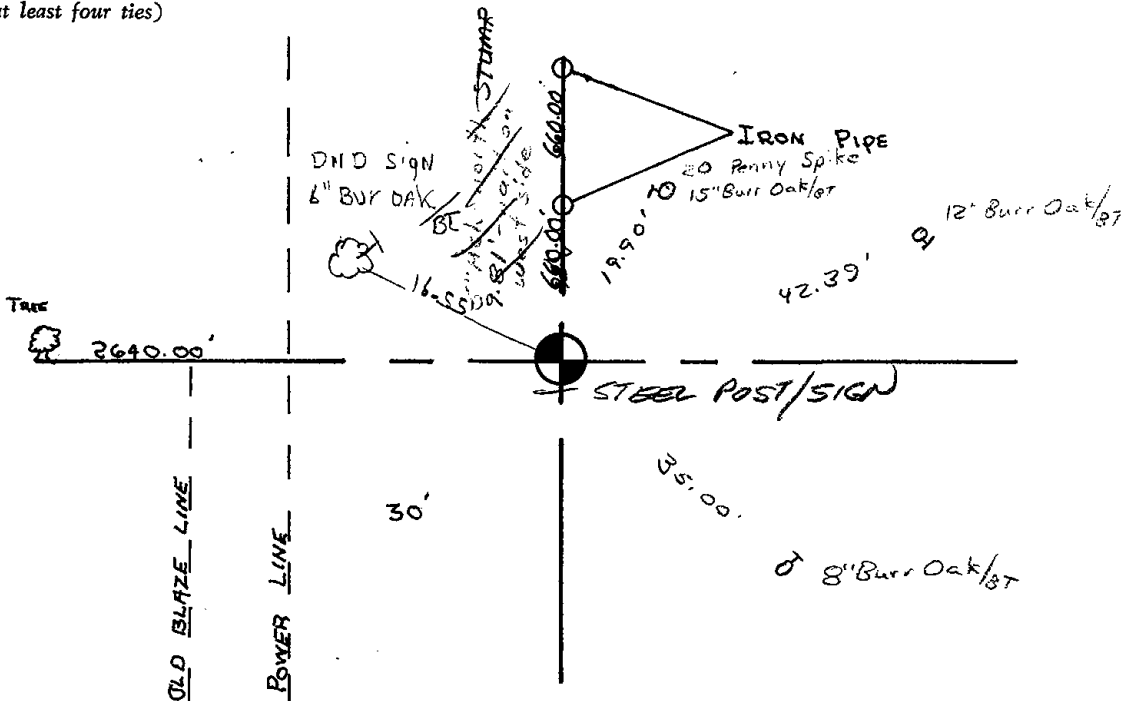
CERTIFIED CORRECT:

Registered Land Surveyor

DATE:

TIE SKETCH

(Show at least four ties)





* 0 4 6 *

046

ADAMS COUNTY

Survey Monument Record

TYPE OF MONUMENT: STONE with chisel cross

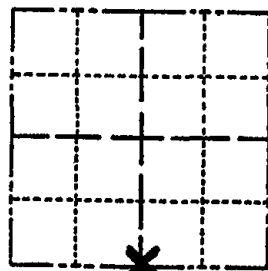
STATE PLANE COORDINATES: N _____
E _____

ELEVATION — M.S.L. DATUM: _____

THETA ANGLE: _____

FIELD BOOK: _____ PAGE _____

CORNER NO. 719
SECTION 9
TOWN 15
RANGE 6



LOCATION
(Indicated by 'X')

SEAL:

BASIS FOR MONUMENT LOCATION

(Use reverse side if necessary)

Show info such as: History of corner, with reference to Vol. and pg. dates, surveyor; exact description of monument replaced; if location computed, by taped or EDM traverse; landowner remarks, etc.

Found 24"X18" Sandstone at Fence Corner.
Hand excavation revealed charcoal bits in dug in pit. Stone had faint chisel cross on top.

CORNER O.K. 9-25-76 RN-SS



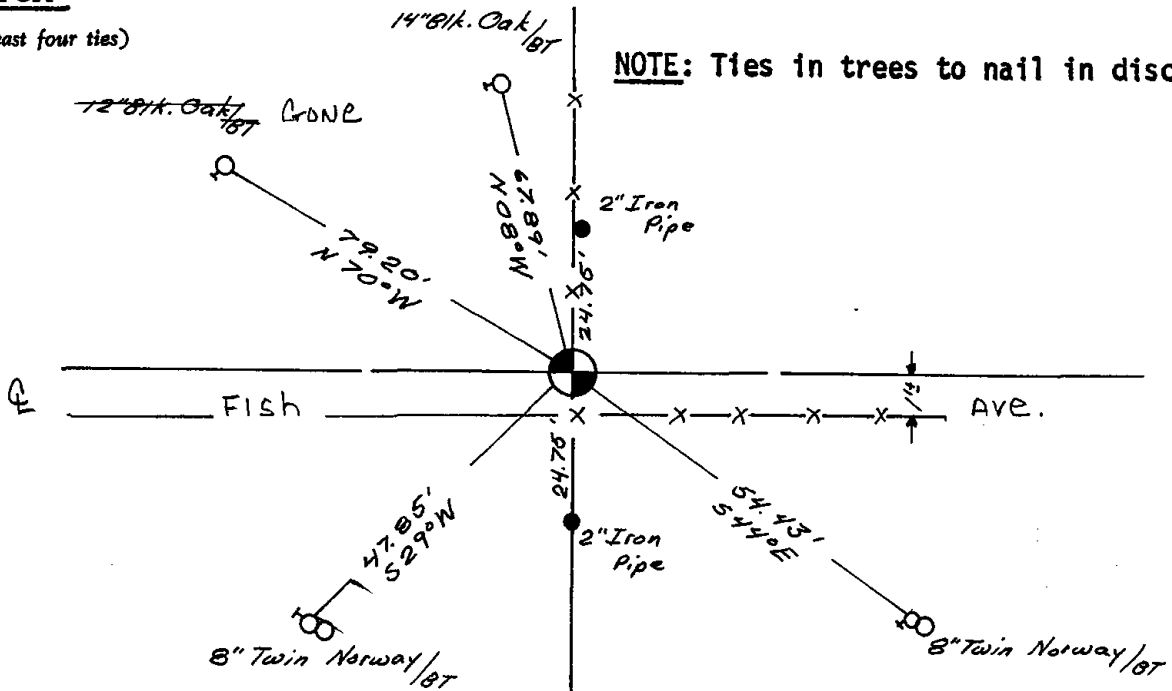
MAINTENANCE RECORD

Date	Init.	Remarks
12-28-81	SK-RW	Mon + Jss O.K.
1-21-86	GR-SS	OK
10-30-90	KEN CARLSON	OK
1-31-91	KZ-SG	ALL OK
11-21-99	SS	OK
1-25-01	JG	OK
3-07-06	JS-SS	"
1-24-11	SS	OK

CERTIFIED CORRECT:
Dale C. Hagen
Registered Land Surveyor
DATE: 4/23/75

TIE SKETCH

(Show at least four ties)



NOTE: Ties in trees to nail in disc.





* 0 4 7 *

047

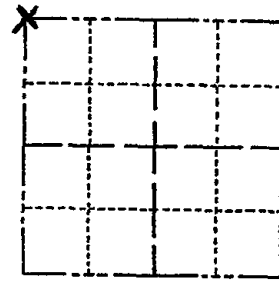
ADAMS COUNTY

Survey Monument Record

TYPE OF MONUMENT: Harrison standard
 STATE PLANE COORDINATES: N _____
 E _____

ELEVATION — M.S.L. DATUM: _____
 THETA ANGLE: _____
 FIELD BOOK: 107 PAGE 48

CORNER NO. 229
 SECTION 15
 TOWN 15
 RANGE 6



LOCATION
(Indicated by 'X')

SEAL:



BASIS FOR MONUMENT LOCATION

(Use reverse side if necessary)

Show info such as: History of corner, with reference to Vol. and pg, dates, surveyor; exact description of monument replaced; if location computed, by taped or EDM traverse; landowner remarks, etc.

Excavated area and found 3" square hole with remnants of pine post extending 30" into subsoil. Also found P.K. Nail as shown in tie sketch. I monumented the point marked by the old wood post. Excavation witnessed by Jon Neidhold of the state highway dept. and local grader operator Theodore Stone.

CORNER O.K. 9-25-76 RN-SS
 CORNER OK 1-21-86 GR-SS
 CORNER OK 1-10-91 KZ-JG
 " " 11-22-95 SS
 OK 1-25-01 JG

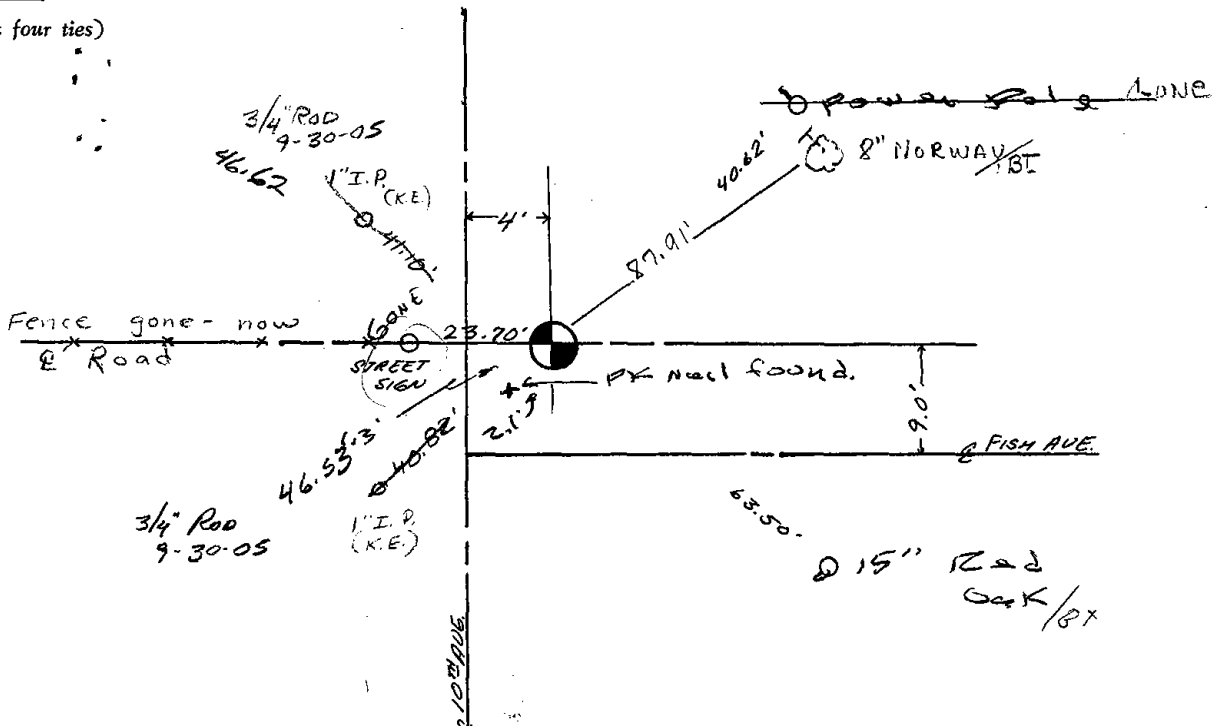
SEE ATTACHED SHEET DTD 9-30-05 SH/ML
 OK 3-7-06 JS-SS
 OK 01-13-11 SS

CERTIFIED CORRECT:

Anthony B. Kiedrowski
 Registered Land Surveyor
 DATE: 2-22-78

TIE SKETCH

(Show at least four ties)





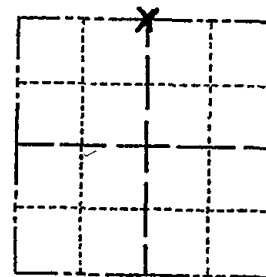
048

ADAMS COUNTY

Survey Monument Record

TYPE OF MONUMENT: Harrison standard
 STATE PLANE COORDINATES: N _____
 E _____
 ELEVATION — M.S.L. DATUM: _____
 THETA ANGLE: _____
 FIELD BOOK: 107 PAGE 48

CORNER NO. 228
 SECTION 15
 TOWN 15
 RANGE 6



LOCATION
(Indicated by 'X')

SEAL:



BASIS FOR MONUMENT LOCATION

(Use reverse side if necessary)

Show info such as: History of corner, with reference to Vol. and pg. dates, surveyor; exact description of monument replaced; if location computed, by taped or EDM traverse; landowner remarks, etc.

Excavated with backhoe.
 Found 2½" x 5" x 16" square cut sandstone. Monumented same.

CORNER O.K. - New ties 8-6-76 SK-SS

MAINTENANCE RECORD

Date	Init.	Remarks
12-30-81	RW-SS	CORNER O.K.
1-21-86	GR-SS	OK
1-14-91	KE JG	ALL OK
11-22-95	SS	OK
1-29-01	JG-MH	1-GONE, 2-NEW, MON. OK
3-07-06	JS-SS	OK
01-13-11	SS	OK

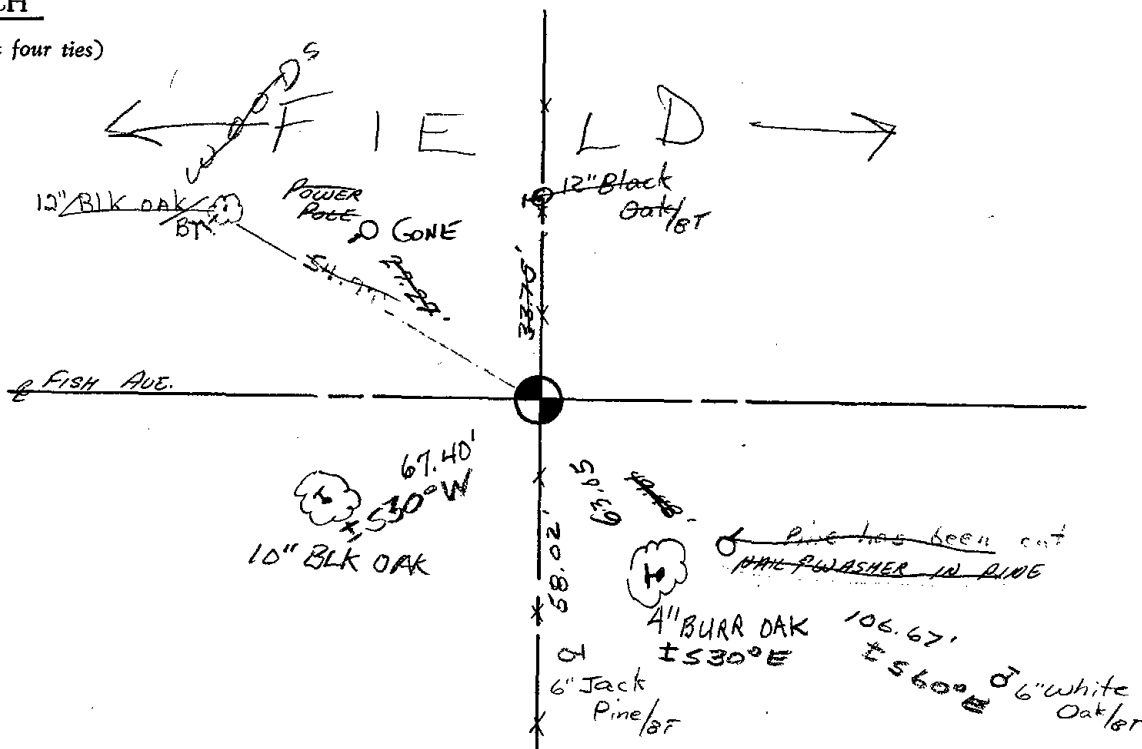
CERTIFIED CORRECT:

Anthony B. Kiedrowski
 Registered Land Surveyor

DATE: 2-22-73

TIE SKETCH

(Show at least four ties)





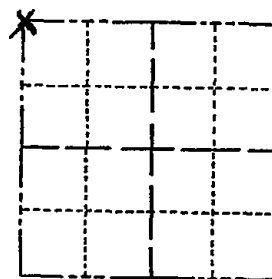
049

ADAMS COUNTY

Survey Monument Record

TYPE OF MONUMENT: Harrison standard
 STATE PLANE COORDINATES: N _____
 E _____
 ELEVATION — M.S.L. DATUM: _____
 THETA ANGLE: _____
 FIELD BOOK: 107 PAGE 49

CORNER NO. 230
 SECTION 14
 TOWN 15
 RANGE 6



LOCATION
 (Indicated by 'X')

SEAL:



BASIS FOR MONUMENT LOCATION

(Use reverse side if necessary)

Show info such as: History of corner, with reference to Vol. and pg, dates, surveyor; exact description of monument replaced; if location computed, by taped or EDM traverse; landowner remarks, etc.

Excavated with backhoe. Found
 5" x 7" x 16" square cut sandstone.
 Monumented same.

CORNER O.K. 8-6-76 SK-SS

MAINTENANCE RECORD

Date	Init.	Remarks
12-30-81	SK-RW	Corner O.K.
1-21-86	GL-SS	OK
1-14-91	KZ-JG	ALT OK
11-22-95	SS	OK
1-29-01	JG-MH	OK
3-07-06	JS-SS	1 NEW TIE
01-13-11	SS	" "

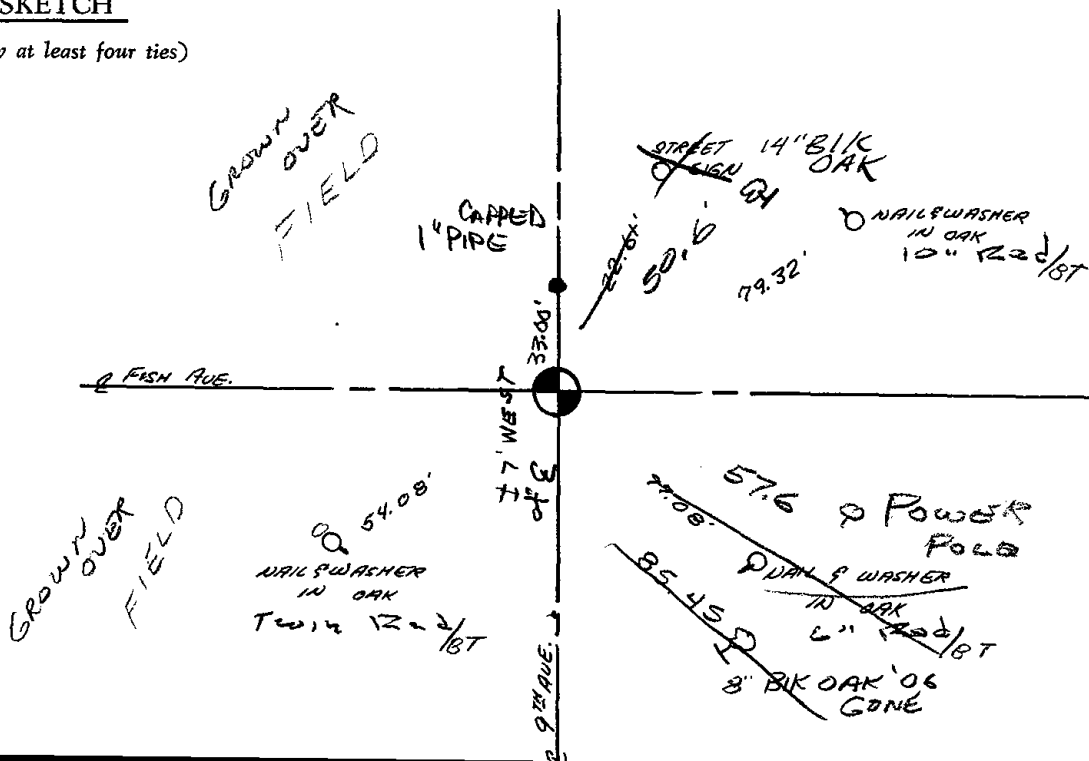
CERTIFIED CORRECT:

Anthony B. Kiedrowski
 Registered Land Surveyor

DATE: 2-22-73

TIE SKETCH

(Show at least four ties)





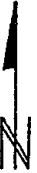
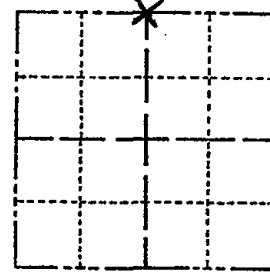
050

ADAMS COUNTY

Survey Monument Record

TYPE OF MONUMENT: 30" HARRISON
 STATE PLANE COORDINATES: N _____
 E _____
 ELEVATION — M.S.L. DATUM: _____
 THETA ANGLE: _____
 FIELD BOOK: 107 PAGE 69

CORNER NO. 239
 SECTION 14
 TOWN 15
 RANGE 6



LOCATION
 (Indicated by 'X')

SEAL:

BASIS FOR MONUMENT LOCATION

(Use reverse side if necessary)

Show info such as: History of corner, with reference to Vol. and pg, dates, surveyor; exact description of monument replaced; if location computed, by taped or EDM traverse; landowner remarks, etc.

This point determined by analyzing a traverse of the entire section. Point is not on a straight line between corners.

did not excavate.

CORNER O.K. 8-6-76 SK-SS
 1-21-86 GR-SS

SEE SECTION Summary 1-14-91 - JG-KZ
 " " " 11-22-95 SS
 " " " 2-12-01 SG-MH
 " " Mon OK 3-07-06 JS-SS
 " " " 01-13-11 SS



CERTIFIED CORRECT:

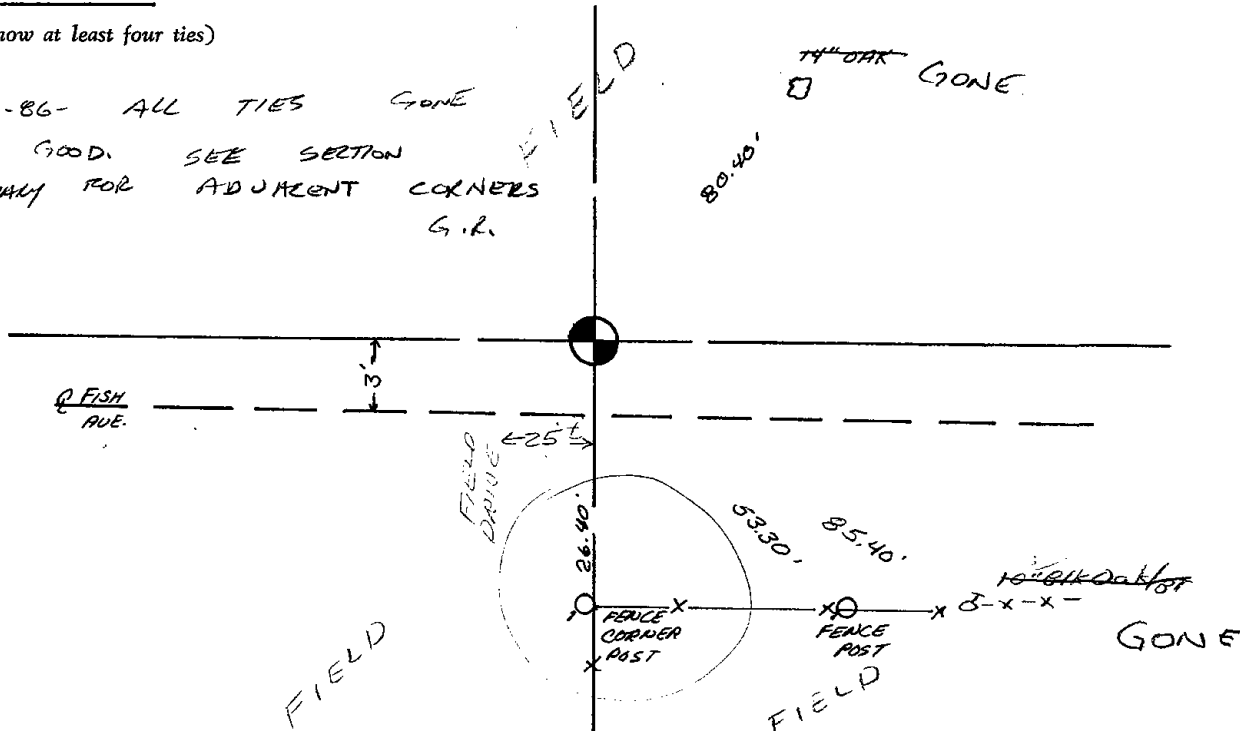
Anthony B. Kiedrowski
 Registered Land Surveyor


DATE: 12/14/72

TIE SKETCH

(Show at least four ties)

1-21-86- ALL TIES GONE
 MON GOOD. SEE SECTION
 SUMMARY FOR ADJACENT CORNERS
 G.R.





* 0 5 1 *

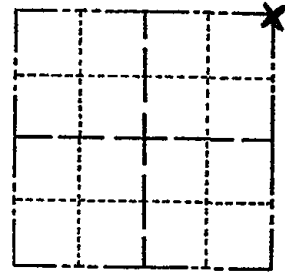
051

ADAMS COUNTY

Survey Monument Record

TYPE OF MONUMENT: 30" HARRISON
 STATE PLANE COORDINATES: N _____
 E _____
 ELEVATION — M.S.L. DATUM: _____
 THETA ANGLE: _____
 FIELD BOOK: 108 PAGE 95

CORNER NO. 308
 SECTION 14
 TOWN 15
 RANGE 6



LOCATION
(Indicated by 'X')

SEAL:

BASIS FOR MONUMENT LOCATION

(Use reverse side if necessary)

Show info such as: History of corner, with reference to Vol. and pg. dates, surveyor; exact description of monument replaced; if location computed, by taped or EDM traverse; landowner remarks, etc.

Found 1 1/4" x 30" iron pipe and accepted as being correct in position after traversing entire section. Replaced pipe with Harrison monument.

CORNER O.K. 4-23-76 RN-SS

MAINTENANCE RECORD

Date	Init.	Remarks
12-30-81	SK-RN	Corner O.K.
1-21-86	GR-SS	OK
2-14-91	JG	ALL OK
11-22-95	SS	OK
1-29-01	JG-MH	OK
4-27-06	JG-EW	2-NEW TIES
01-13-11	SS	OK



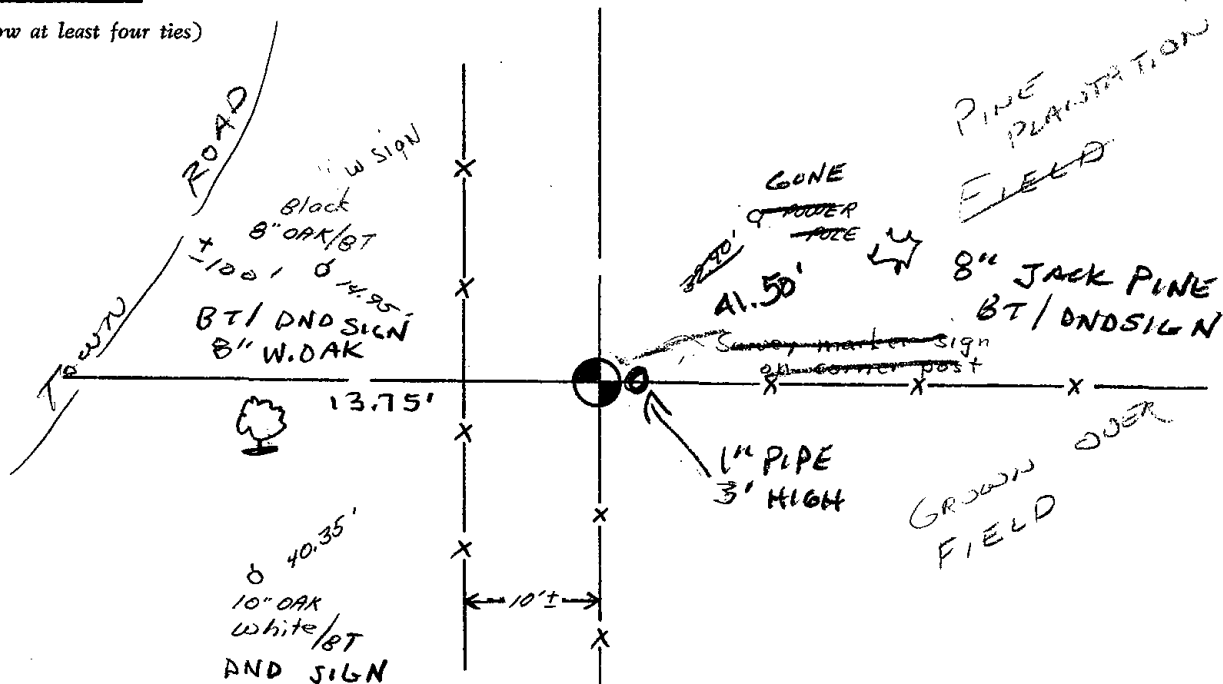
CERTIFIED CORRECT:

Anthony B. Kiedrowski
 Registered Land Surveyor

DATE: 9-18-73

TIE SKETCH

(Show at least four ties)





052

ADAMS COUNTY

Survey Monument Record

TYPE OF MONUMENT: Cast Iron Harrison

STATE PLANE COORDINATES: N _____

E _____

ELEVATION — M.S.L. DATUM: _____

THETA ANGLE: _____

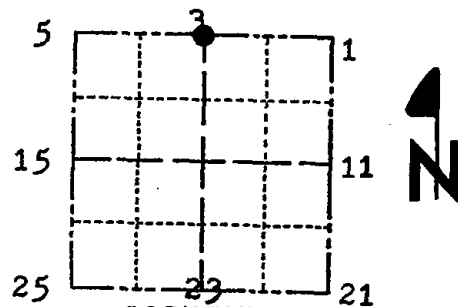
FIELD BOOK: 510 PAGE 77

CORNER NO. 930

SECTION 13


TOWN 15N

RANGE 6E



LOCATION
(Indicated by 'X')

SEAL:



BASIS FOR MONUMENT LOCATION

(Use reverse side if necessary)

Show info such as: History of corner, with reference to Vol. and pg, dates, surveyor; exact description of monument replaced; if location computed, by taped or EDM traverse; landowner remarks, etc.

Researched county records, found nothing as being set at this corner. Original government notes called for a distance of 80.50 chains along the north line of section 13 or a 40.25 chain split. This survey was performed by Edwin James Jr., B.T.s White Oak S6*E 4 links, Black Oak 8" N48*W 14 links, both these trees were gone. A retracement survey was performed in later years by Adams county surveyor and same line was found to measure 82 chains and 25 links recorded in Vol.4 Pgs. 1-7. I found a corner set by R.L. Saylor that he called N1/4 cor. which appears to be a straight line, equal distance split between the N.E. cor. and N.W. cor. of the section. I also found old corner post which had rotted off, dug and found base of said post along with stone. Used this point as the better evidence of the original location of the corner and set Harrison.

CERTIFIED CORRECT:

(see additional information by County Surveyor
EDM & Tape traverse on reverse)

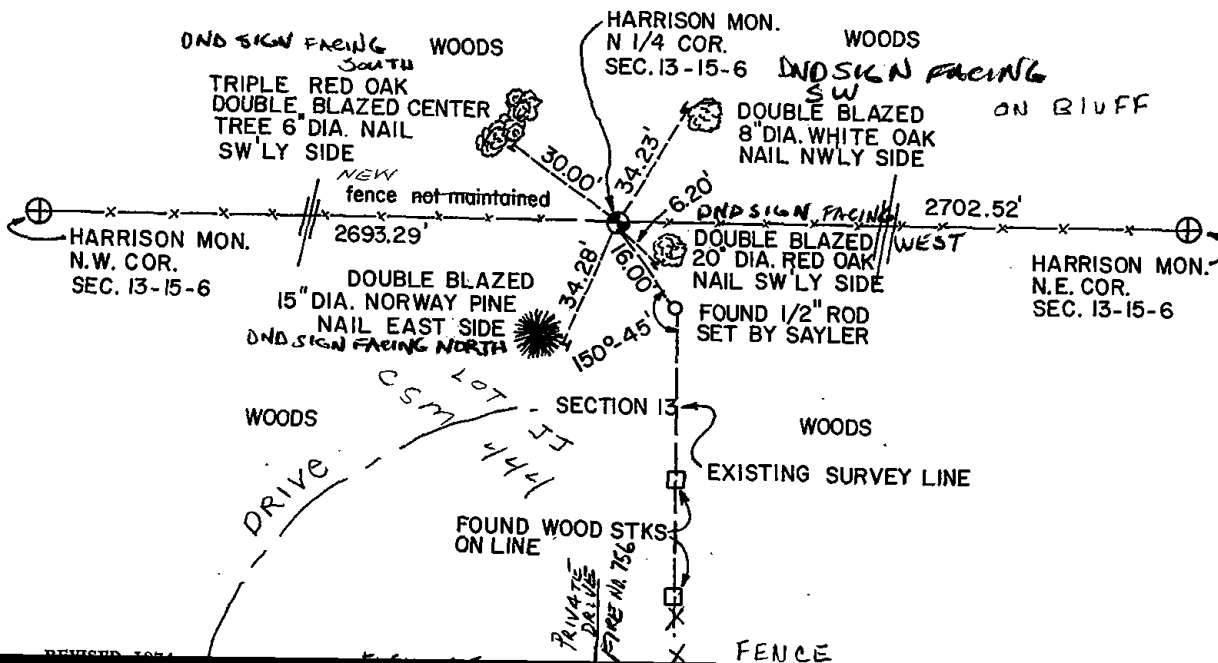
Registered Land Surveyor

DATE: 3-26-76

TIE SKETCH

(Show at least four ties)

SECTION 12



On April 8, 1976, I visited the area to see if I could resolve the double corner situation shown on the tie sketch. I found a charred pine stump scribed BT. This tree was marked by M. C. Smith some time in 1907 and recorded in Vol. 1 of County Surveyor Records, page 58: "10-inch pine N 10° W 17 links." The corner as set by Rohde matches this bearing tree which means that the corner as set by Sayler is incorrect.

April 26, 1976.

A. B. Kiedrowski

Anthony B. Kiedrowski
Adams County Surveyor

R. K. Sayler notified of the above and asked to change his survey accordingly.

MAINTENANCE RECORD

Date	Init.	Remarks
12-30-81	RN-SK	Corner e.K
1-29-86	SR-SS	" "
3-18-91	JG	ALL OK
11-22-95	SS	OK
2-6-01	JG	OK
		OK

DATE	INIT	REMARKS
12-22-11	MS	OK



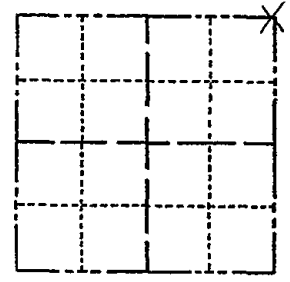
053

ADAMS COUNTY

Survey Monument Record

TYPE OF MONUMENT: set top part of 30" Harrison
 STATE PLANE COORDINATES: N _____
 E _____
 ELEVATION — M.S.L. DATUM: _____
 THETA ANGLE: _____
 FIELD BOOK: 103 PAGE 135

CORNER NO. 135
 SECTION 13
 TOWN 15
 RANGE 6



LOCATION
(Indicated by 'X')

SEAL: _____

BASIS FOR MONUMENT LOCATION

(Use reverse side if necessary)

Show info such as: History of corner, with reference to Vol. and pg, dates, surveyor; exact description of monument replaced; if location computed, by taped or EDM traverse; landowner remarks, etc.

Set top-part of a 30" Harrison monument on top of bedrock on May 17, 1972 by Sam T. Mullen R.L.S. 981

CORNER O.K. 4-23-76 RN-SS

MAINTENANCE RECORD

Date	Init.	Remarks
12-30-81	SK-RW	Corner O.K.
1-16-86	GR-SS	" "
1-14-91	KZ-JG	Alt OK
12-18-90	KC	SEE ATTACHED PAGE
11-22-95	SS	" " "
<i>SEE ATTACHED SHEET GROHOLSKI 12/21/99</i>		
2-6-01	JG	SEE ATTACHED SHEETS
3-13-06	JR-SS	" "
12-21-11	ML	" "

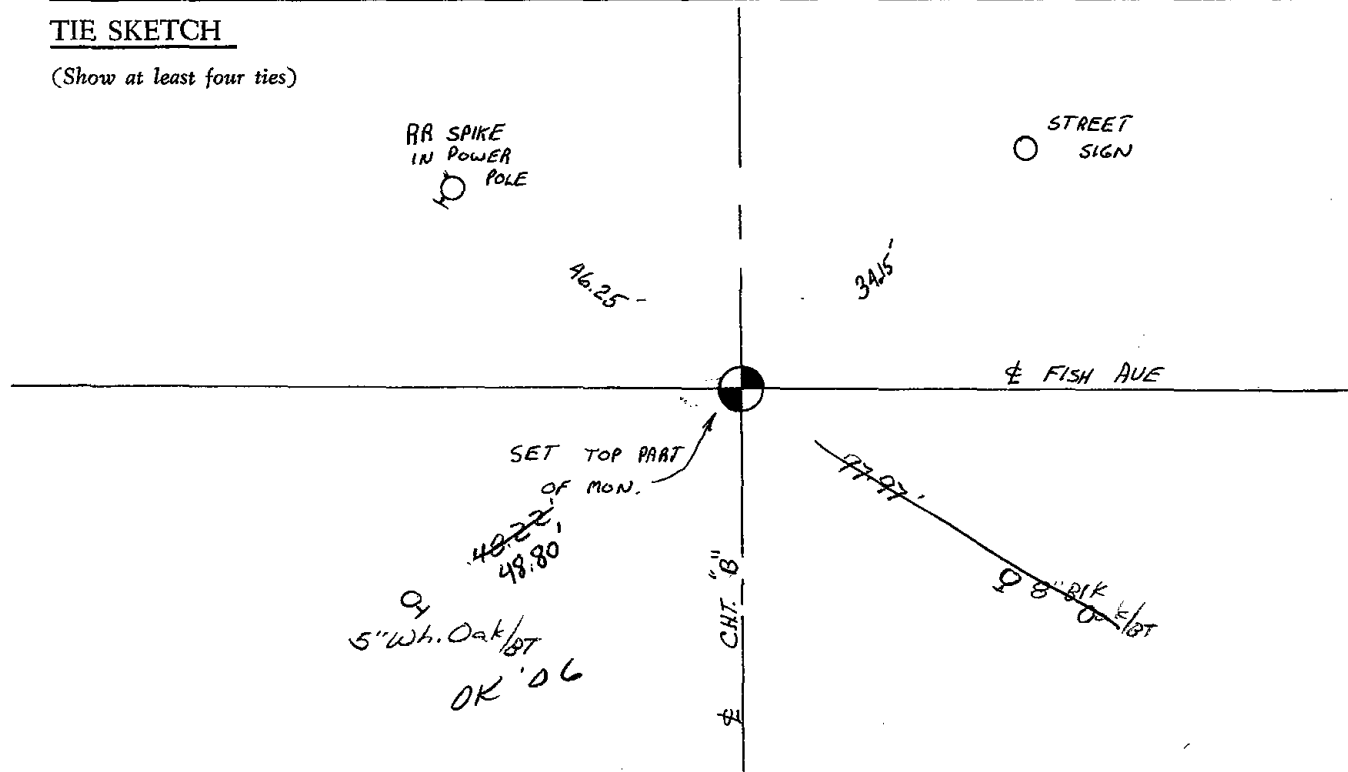
CERTIFIED CORRECT:

Registered Land Surveyor

DATE: _____

TIE SKETCH

(Show at least four ties)

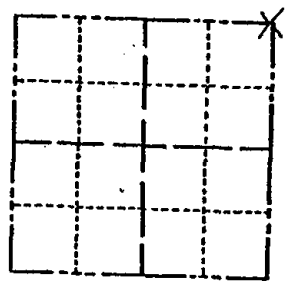


DAMS COUNTY

CORNER NO. 135
 SECTION 13
 TOWN 15
 RANGE 6

Survey Monument Record

TYPE OF MONUMENT: set top part of 30" Harrison
 STATE PLANE COORDINATES: N _____
 E _____
 ELEVATION — M.S.L. DATUM: _____
 THETA ANGLE: _____
 FIELD BOOK: 103 PAGE 135



LOCATION
(Indicated by 'X')

BASIS FOR MONUMENT LOCATION

(Use reverse side if necessary)

Show info such as: History of corner, with reference to Vol. and pg, dates, surveyor; exact description of monument replaced; if location computed, by taped or EDM traverse; landowner remarks, etc.

SEAL:

Set top-part of a 30" Harrison monument on top of bedrock on May 17, 1972 by Sam T. Mullen R.L.S. 981

CORNER O.K. 423.76 PV SS

MAINTENANCE RECORD

Date	Init.	Remarks
12-30-81	SK-RW	Corner O.K.
1-16-86	GR-SS	" "

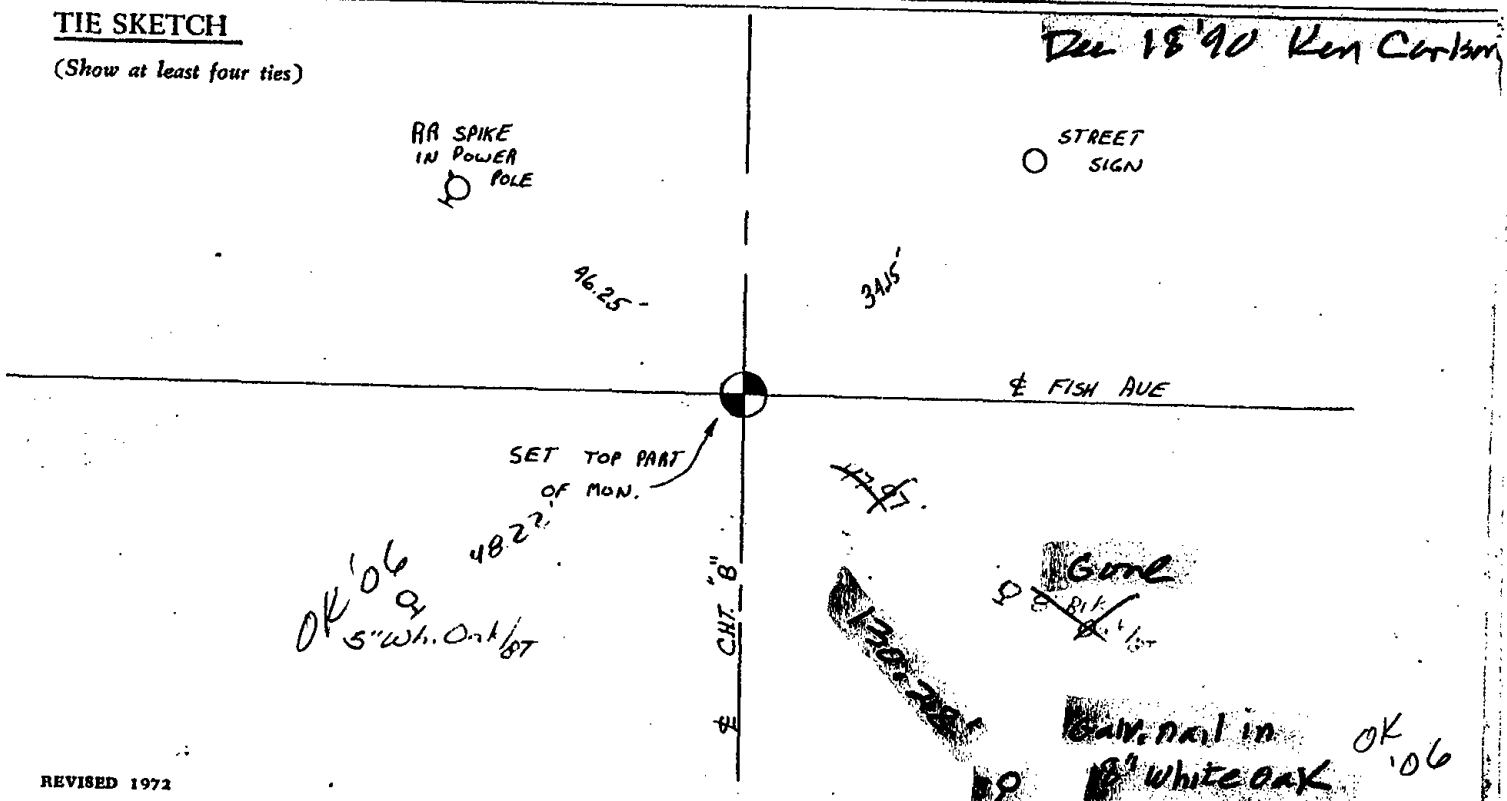
CERTIFIED CORRECT:

Registered Land Surveyor

DATE: _____

TIE SKETCH

(Show at least four ties)



Dec 18 '90 Ken Carlson

OK '06
 5" wh. Oak / BT
 4822'

OK '06
 18" white oak

ADAMS COUNTY U.S. PUBLIC LAND SURVEY

MONUMENT LOCATION RECORD

CORNER # 53
 SECTION 13
 TOWNSHIP 15 NORTH
 RANGE 6 EAST

LANDMARK BENCHMARK

- FOUND
- SET
- RE-SET
- RE-TIED

CORNER IDENTITY: NORTH EAST QUATER CONER

STATE PLANE COORDINATE: N: _____
 E: _____

ZONE: _____

ELEVATION: _____

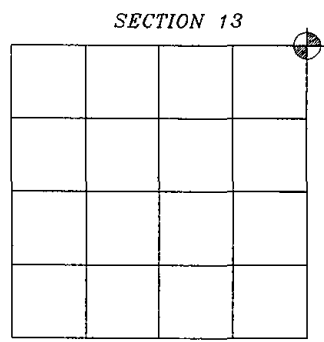
DATUM: _____

THETA ANGLE: _____

WEATHER: SUNNY/COLD TEMPERATURE: 48° F

DATE OF SURVEY: 12/1/99

SURVEY PARTY: MARK HINTZ / BOB LASKY



LOCATION

BASIS FOR MONUMENT LOCATION:

(DESCRIBE METHOD OF SURVEY AND CORNER AUTHENTICATION)

HARRISON MONUMENT RESET AFTER COMPLETION OF COUNTY HIGHWAY B RECONSTRUCTION PROJECT. LOCATION IS BASED ON THE EXISTING MONUMENT FOUND BEFORE CONSTRUCTION BEGAN.

SEAL



[Handwritten Signature]

SCOTT GROHOLSKI (RLS #2281)

12/21/99

DATE

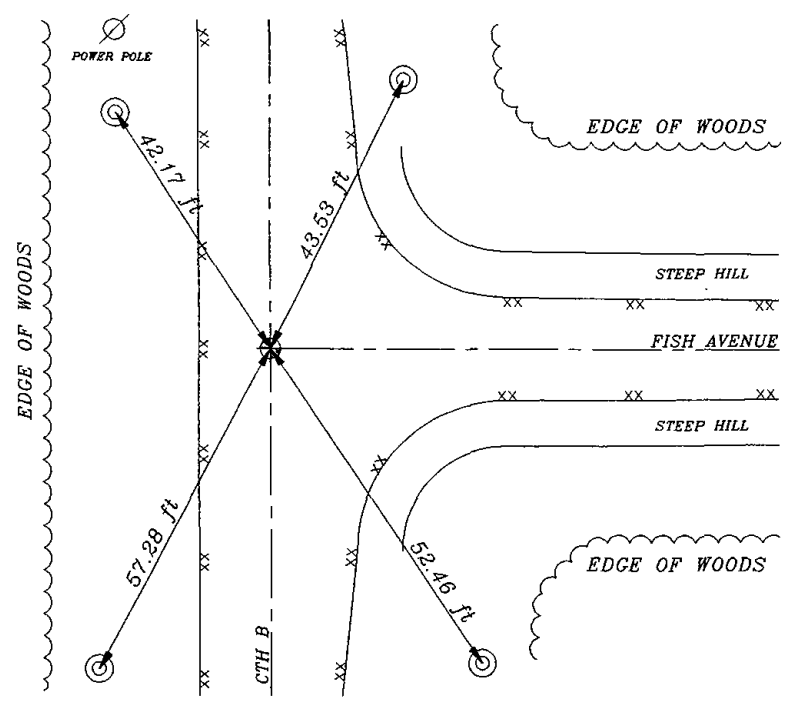
TIE SKETCH:

SHOW MINIMUM OF FOUR (4) HORIZONTAL TIE DISTANCES TO FIXED WITNESS MONUMENTS. DESCRIBE ALL MONUMENTS FOUND OR SET. CORRECT ALL DISTANCES SHOWN TO STANDARD TEMPERATURE OF 68° F.

DRAWING IS NOT TO SCALE.

LEGEND

- 1 1/4" IRON PIPE SET
- HARRISON MONUMENT SET
- EDGE OF BITUMINOUS
- CENTER LINE





* 0 5 4 *

054

ADAMS COUNTY

CORNER NO. 836
 SECTION 18
 TOWN 15
 RANGE 6

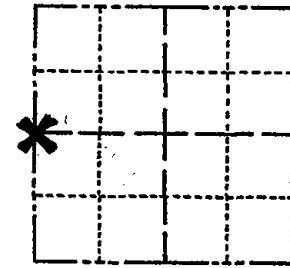
Survey Monument Record *Now-Aluminum Highway cap*

TYPE OF MONUMENT: PK Nail in Bitumenous over Concrete
 STATE PLANE COORDINATES: N _____
 E _____

ELEVATION — M.S.L. DATUM: _____

THETA ANGLE: _____

FIELD BOOK: _____ PAGE _____



LOCATION
(Indicated by 'X')

SEAL:

BASIS FOR MONUMENT LOCATION

(Use reverse side if necessary)

Show info such as: History of corner, with reference to Vol. and pg. dates, surveyor; exact description of monument replaced; if location computed, by taped or EDM traverse; landowner remarks, etc.

Ran EDM/transit traverse of Sections 19 and 30, and part of 18, to determine search areas.

Could find no evidence of original corner or any remonumentation.

Retraced survey by James Carroll, S-606, and set corner, from said survey lying adjacent to the corner on the East side of S.T.H. 13.

MAINTENANCE RECORD

Date	Init.	Remarks
5-31-76	GR-SS	Corners - Ties O.K.
9-8-81	SK-NJ	Ties - Mon. O.K.
1-28-86	GR-SS	" " "
3-15-91	JG-SS	2 NEW TIES
2-19-96	CR-X4	ALL OK
2-15-01	JG	OK



CERTIFIED CORRECT:

Dale C. Hagen

Registered Land Surveyor

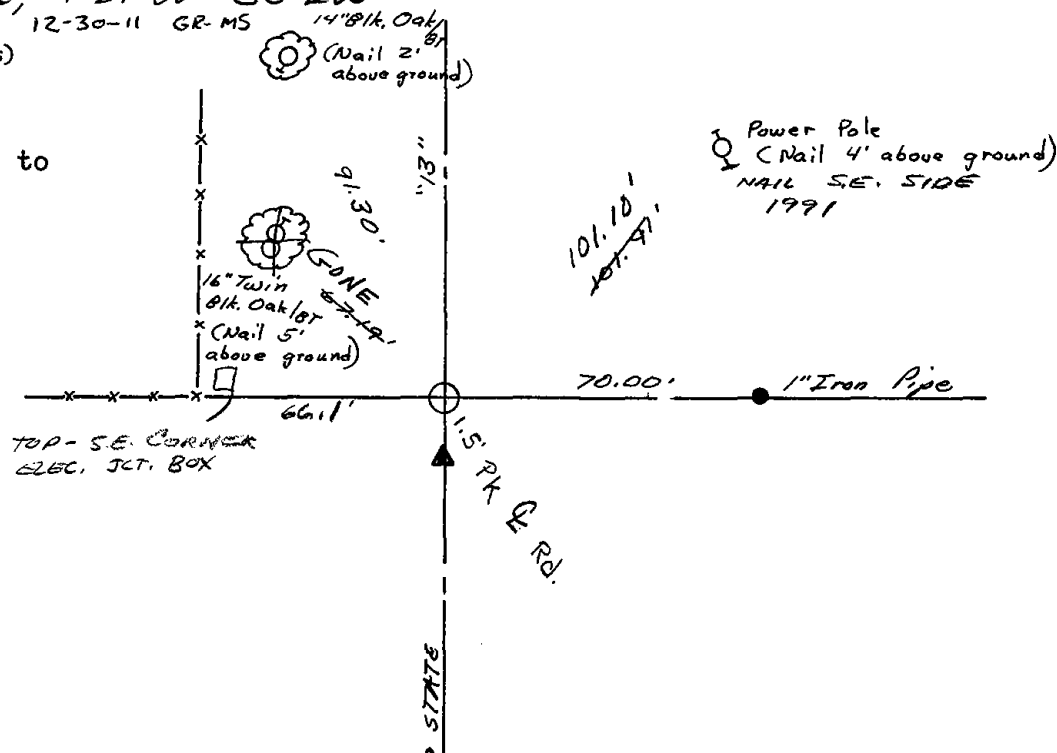
DATE: December 2, 1975

TIE SKETCH *OK, - 4 27-06 - JG EW*

(Show at least four ties)

NOTE

Ties in trees to nail in disc.



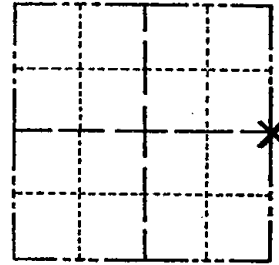


055

Government Land Corner Certificate

ADAMS County
 TYPE OF MONUMENT: HARRISON
 STATE PLANE COORDINATES: N _____
 E _____
 ELEVATION — M.S.L. DATUM: _____
 THETA ANGLE: _____
 FIELD BOOK: 57 PAGE 3
 DRAWN BY: LANCE HABECK

CORNER NO. _____
 SECTION 18
 TOWN 15 N
 RANGE 6 E



LOCATION
 (Indicated by 'X')

SEAL:



DATA SHOWN HERE ON
 CERTIFIED CORRECT:

Anthony B. Kiedrowski
 Registered Land Surveyor
 8/2/77

DATE: _____

BASIS FOR MONUMENT LOCATION

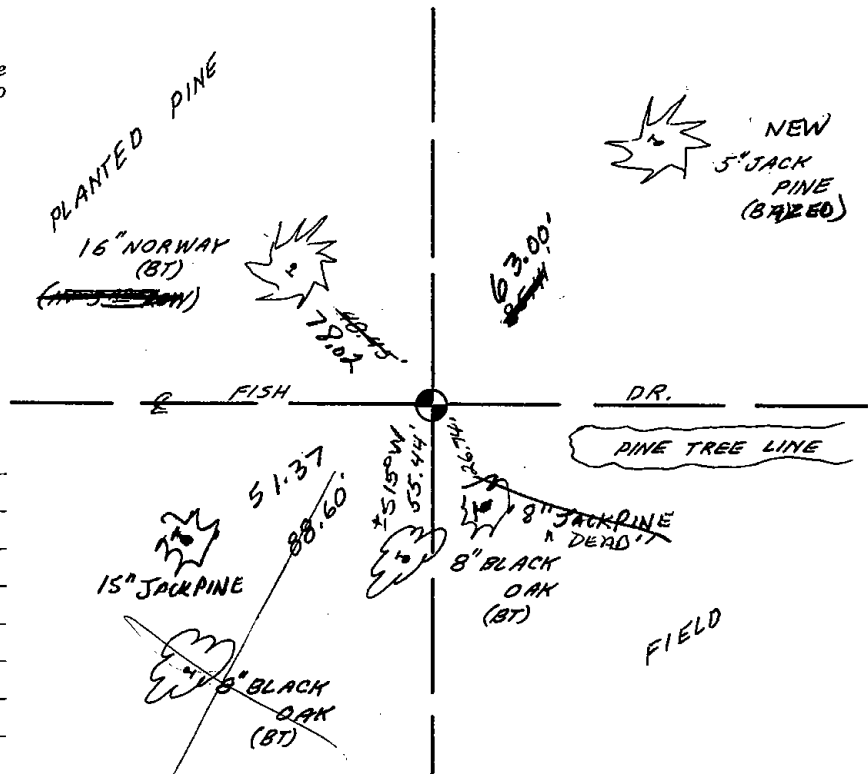
Show info such as: History of corner, with reference to Vol. and pg., dates, surveyor; exact description of monument replaced; if location computed, by taped or EDM traverse; landowner remarks, etc. (Use reverse side if necessary)

This is a duplicated tie sheet showing ties further out because most of the old ties are removed because of road construction.

CORNER O.K. 9-25-76 RN-SS

TIE SKETCH

Show at least four ties, also fence lines, roads, topo, size and type of witness trees and if off road - best way to arrive at corner.



MAINTENANCE RECORD

Date	Init.	Remarks
12-28-81	Sk-RW	Corner O.K.
1-29-01	JG-MH	1-NEW TIE, MON. OK
4-27-06	JG-ELW	OK
01-14-11	SS	"

ADAMS COUNTY

Survey Monument Record

TYPE OF MONUMENT: HARRISON
 STATE PLANE COORDINATES: N _____
 E _____

ELEVATION — M.S.L. DATUM: _____

THETA ANGLE: _____

FIELD BOOK: _____ PAGE _____

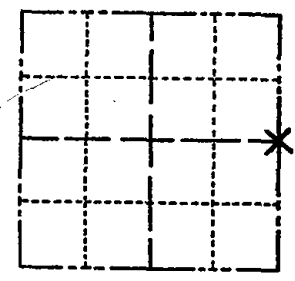
Rod & Gun Club

BASIS FOR MONUMENT LOCATION

(Use reverse side if necessary)

Show info such as: History of corner, with reference to Vol. and pg, dates, surveyor; exact description of monument replaced; if location computed, by taped or EDM traverse; landowner remarks, etc.

CORNER NO. 498
 SECTION 18
 TOWN 15
 RANGE 6 E



LOCATION
(Indicated by 'X')

SEAL:

Roadway area was excavated by hand, nothing was found.
 Location of corner is justified by EDM traverse.
 Area re-excavated by ABK with backhoe.

CORNER O.K. 9-25-76 RN-SS
 Nothing found - Harrison re set in
 James Carroll location, 1980-ABK
 MAINTENANCE RECORD

Date	Init.	Remarks
12-28-81	SK-RW	CORNER O.K.
1-21-86	GR-SS	OK
1-10-91	LR-JG	NEW POLE
11-22-95	SS	OK

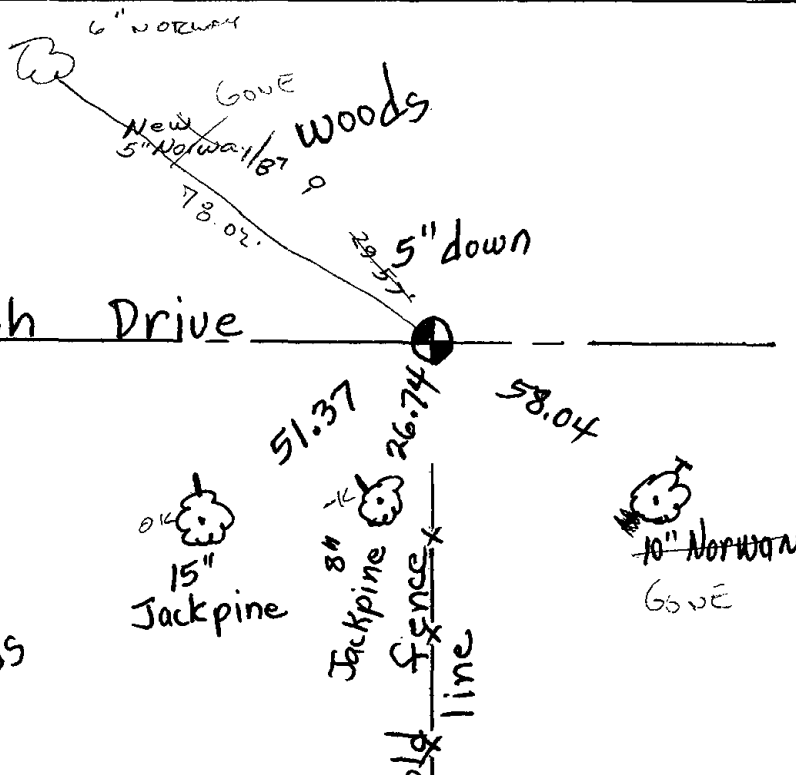
CERTIFIED CORRECT:

James J. Carroll
 Registered Land Surveyor

DATE: 8/7/74

TIE SKETCH

(Show at least four ties)



ties are to
 harrow spikes
 in trees

woods

field



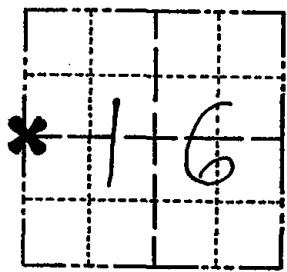
056

ADAMS COUNTY

Survey Monument Record

TYPE OF MONUMENT: Harrison
STATE PLANE COORDINATES: N. E.
ELEVATION - M.S.L. DATUM:
THETA ANGLE:
FIELD BOOK: 37 PAGE 47

CORNER NO. 1095
SECTION 16
TOWN 15
RANGE 6



BASIS FOR MONUMENT LOCATION

(Use reverse side if necessary)

Show info such as: History of corner, with reference to Vol. and pg, dates, surveyor; exact description of monument replaced; if location computed, by taped or EDM traverse; landowner remarks, etc.

Ran EDM/transit traverse around Sections 9 and 16 to determine search areas.

Excavation with backhoe yielded no evidence of the original corner or any remonumentation.

Set corner by doubling over distance between the Northwest and Southwest corners of the NW 1/4 NW 1/4 of Section 16, and placing corner on line between the Southwest and Northwest corners of Section 16. (Said forty corner set by Dean Jesse of Midstate Assoc in survey dated 9-27-73).

Corner Set 6-9-76.



CERTIFIED CORRECT

Dale C. Hagen
Registered Land Surveyor

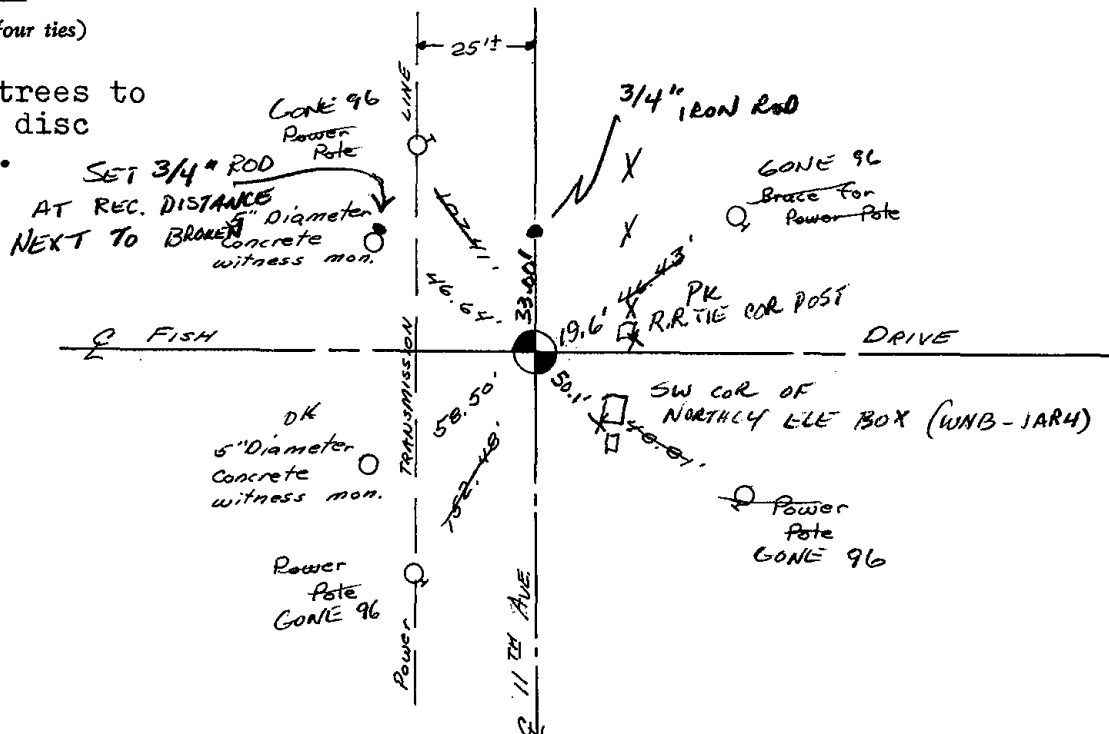
DATE: 9-20-76

* NOTE: SEE TIE SHEET 18 SEP 02 S. HIGLEY

TIE SKETCH

(Show at least four ties)

NOTE: Ties in trees to nail and disc in blaze.



MAINTENANCE RECORD

Date	Init.	Remarks
12-28-81	SK-RW	CORNERS O.K.
1-20-85	GIL-LS	OK
1-10-91	KE-JG	ALL OK
1-16-96	LS-SS	4-GONE, 2 NEW TIES
1-29-01	JG-MH	OK
4-27-06	JG-EW	2-NEW TIES

U.S. PUBLIC LAND SURVEY MONUMENT RECORD

ADAMS COUNTY

TYPE OF MONUMENT: FOUND HARRISON

STATE PLANE COORDINATES: N _____
E _____

ELEVATION — M.S.L. DATUM: _____

THETA ANGLE: _____

FIELD BOOK: _____ PAGE _____

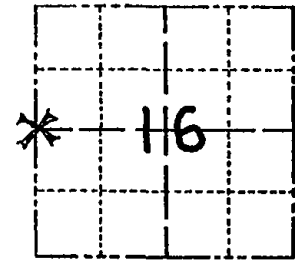
DRAWN BY: S. HIGLEY

CORNER NO. _____

SECTION 16


TOWN 15N

RANGE 6E



LOCATION
(Indicated by 'X')

SEAL:



BASIS FOR MONUMENT LOCATION

Show info such as: History of corner, with reference to Vol. and pg., dates, surveyor; exact description of monument replaced; if location computed, by taped or EDM traverse; landowner remarks, etc. (Use reverse side if necessary) (in conformance with Section A-E 502 of the Wisconsin Administrative Code)

MON. SET BY HAGEN - 9 JUN 76
MON. SET BY DOUBLING DISTANCE BETWEEN
NW SEC. COR. AND SW COR. OF NW-NW,
AND PLACING CORNER ON LINE BETWEEN
NW & SW SEC. COR'S. (SW GR. OF NW-NW
SET BY JESSE, 27 SEP 73).

16 SEP 02 - FOUND MON. INTACT. NO TIES REMAINED,
POWER LINE SHOWN ON HAGEN TIE SHEET
REMOVED. SET FOUR NEW TIES
SMH-MCC

DATA SHOWN HERE ON
CERTIFIED CORRECT

Registered Land Surveyor

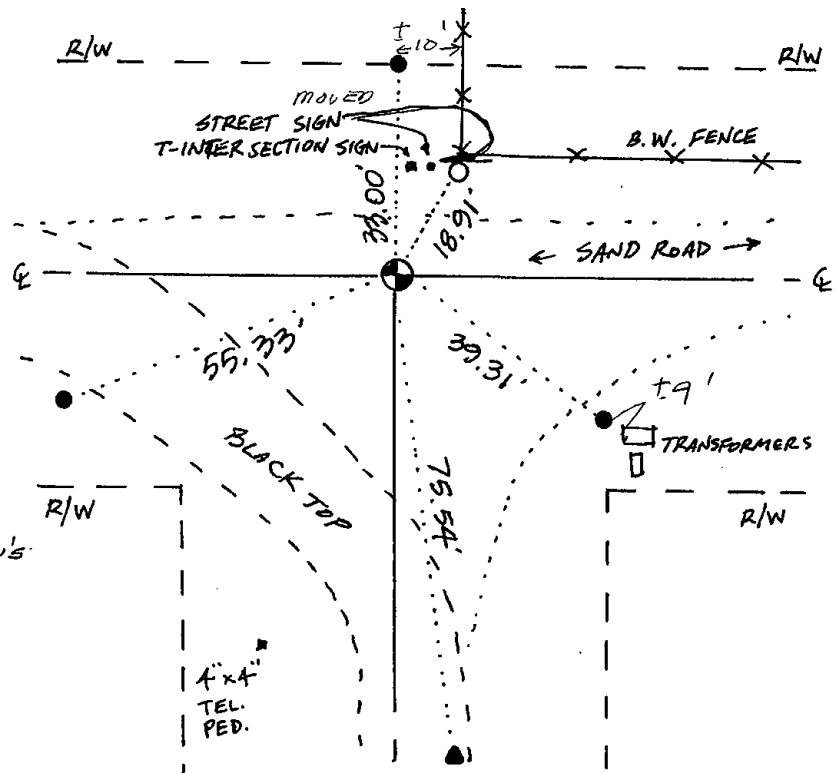
DATE: 19 SEP 02

TIE SKETCH

Show at least four ties, also fence lines, roads, topo, size and type of witness trees and if off road - best way to arrive at corner.

- - SET 3/4" ROD
- - SET CONC. MON. (5") WITH METAL CAP
- ▲ - SET PK NAIL

1" = 30'



MAINTENANCE RECORD

Date	Init.	Remarks
01-14-11	SS	FD 3 MORE TIES ON HAGEN'S



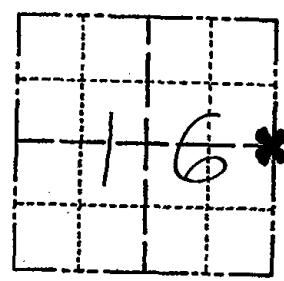
057

ADAMS COUNTY

Survey Monument Record

TYPE OF MONUMENT: Harrison
 STATE PLANE COORDINATES: N _____
 E _____
 ELEVATION — M.S.L. DATUM: _____
 THETA ANGLE: _____
 FIELD BOOK: 37 PAGE 47

CORNER NO. 1032
 SECTION 16
 TOWN 15
 RANGE 6



LOCATION
(Indicated by 'X')

BASIS FOR MONUMENT LOCATION

(Use reverse side if necessary)

Show info such as: History of corner, with reference to Vol. and pg, dates, surveyor; exact description of monument replaced; if location computed, by taped or EDM traverse; landowner remarks, etc.


SEAL:

Ran EDM/transit traverse around Sections 9 and 16 to determine search areas for investigation.

Set corner half way between the adjacent Section corners and at a proportionate 1320 feet (as recorded in Vol 1, Page 57 of Adams County Survey Records) from the Southwest corner of the Southeast Quarter of the Northeast Quarter of Section 16.

Set 6-9-76.

Excavation w/ backhoe yielded no evidence of the original corner or any remonumentation.



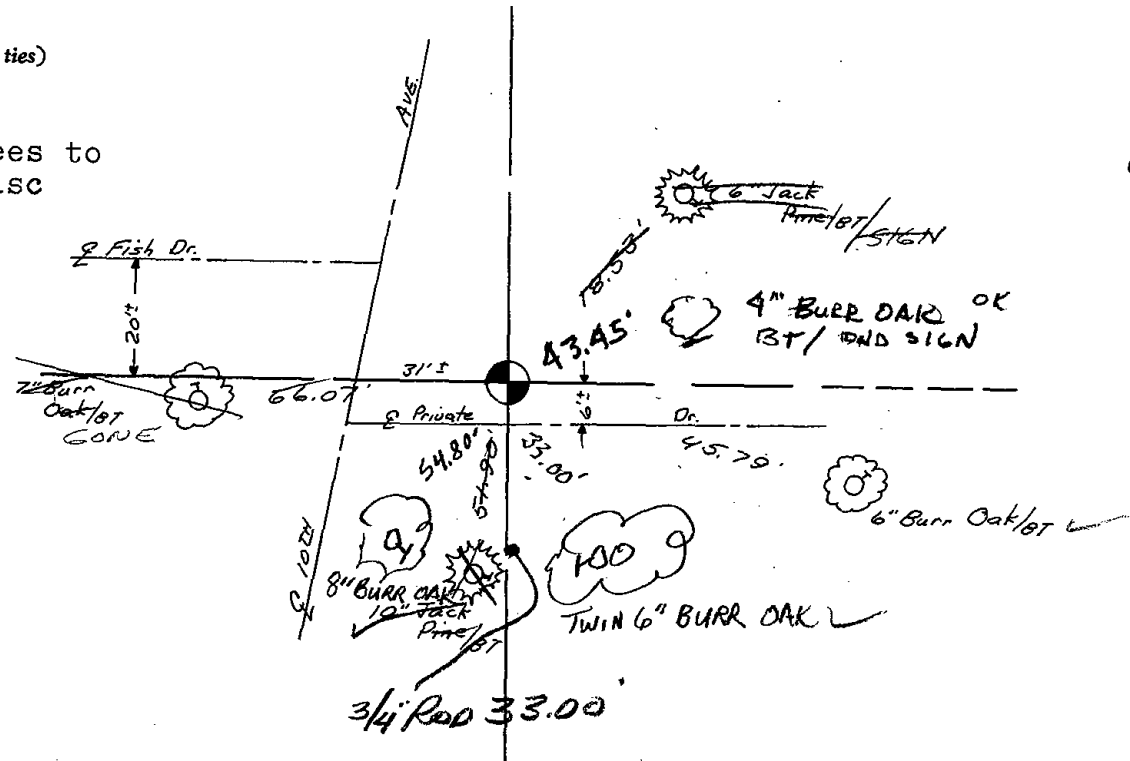
CERTIFIED CORRECT:

Dale C Hagen
 Registered Land Surveyor
 DATE: 9-20-76

TIE SKETCH

(Show at least four ties)

NOTE:
 Ties in trees to nail and disc in blaze.



ADAMS COUNTY

Survey Monument Record

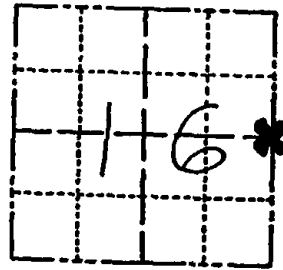
TYPE OF MONUMENT: Harrison
STATE PLANE COORDINATES: N _____
E _____

ELEVATION — M.S.L. DATUM: _____

THETA ANGLE: _____

FIELD BOOK: 37 PAGE 47

CORNER NO. 1032
SECTION 16
TOWN 15
RANGE 6



LOCATION
(Indicated by 'X')

SEAL:



BASIS FOR MONUMENT LOCATION

(Use reverse side if necessary)

Show info such as: History of corner, with reference to Vol. and pg. dates, surveyor; exact description of monument replaced; if location computed, by taped or EDM traverse; landowner remarks, etc.

Ran EDM/transit traverse around Sections 9 and 16 to determine search areas for investigation.

Set corner half way between the adjacent Section corners and at a proportionate 1320 feet (as recorded in Vol 1, Page 57 of Adams County Survey Records) from the Southwest corner of the Southeast Quarter of the Northeast Quarter of Section 16.

Set 6-9-76.

Excavation w/ backhoe yielded no evidence of the original corner or any remonumentation.

CERTIFIED CORRECT:

Dale C Hagen
Registered Land Surveyor
DATE: 9-20-76

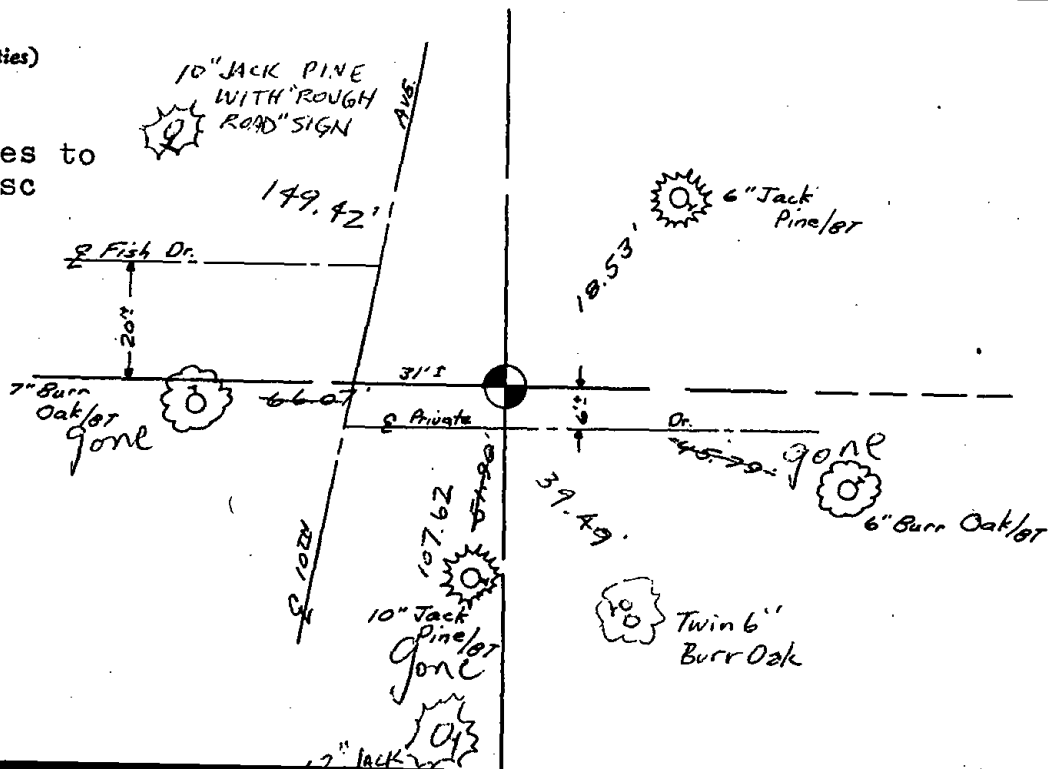
NEW TIES Aug 22 '96 Steve Hagen
TIES OK May 4 '74 Ron Carlson

TIE SKETCH

(Show at least four ties)

NOTE:

Ties in trees to nail and disc in blaze.



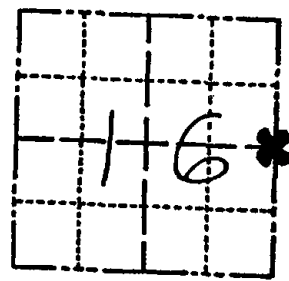
ADAMS COUNTY

Survey Monument Record

TYPE OF MONUMENT: Harrison
STATE PLANE COORDINATES: N _____
E _____

ELEVATION — M.S.L. DATUM: _____
THETA ANGLE: _____
FIELD BOOK: 37 PAGE 47

CORNER NO. 1032
SECTION 16
TOWN 15
RANGE 6



LOCATION
(Indicated by 'X')

SEAL:



BASIS FOR MONUMENT LOCATION

(Use reverse side if necessary)

Show info such as: History of corner, with reference to Vol. and pg. dates, surveyor; exact description of monument replaced; if location computed, by taped or EDM traverse; landowner remarks, etc.

Ran EDM/transit traverse around Sections 9 and 16 to determine search areas for investigation.

Set corner half way between the adjacent Section corners and at a proportionate 1320 feet (as recorded in Vol 1, Page 57 of Adams County Survey Records) from the Southwest corner of the Southeast Quarter of the Northeast Quarter of Section 16.

Set 6-9-76.

Excavation wi backhoe yielded no evidence of the original corner or any remonumentation.

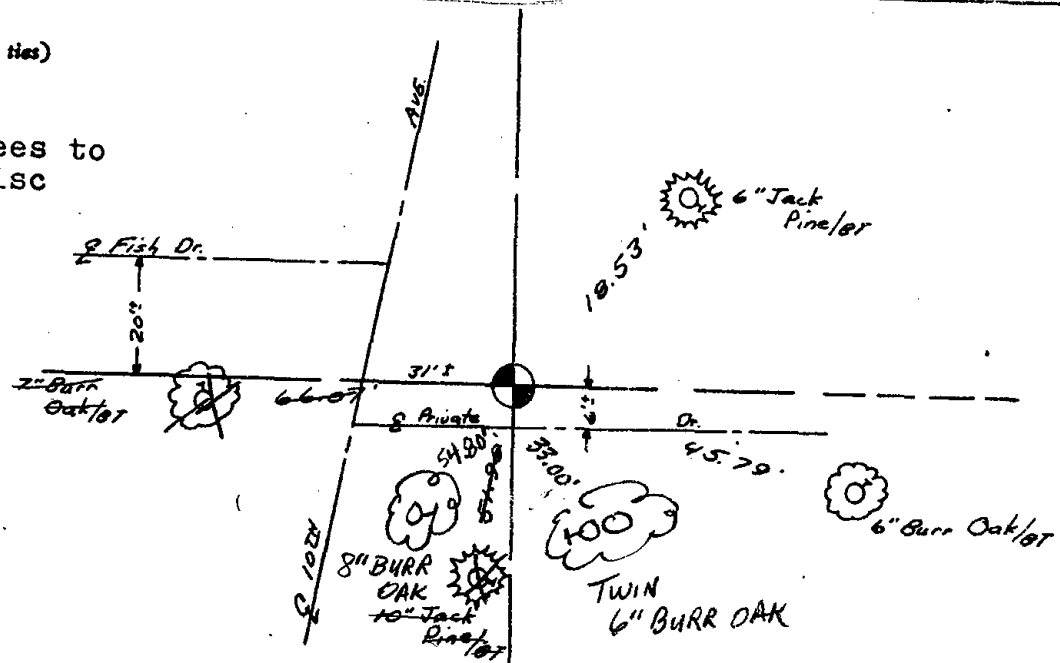
CERTIFIED CORRECT:
Dale C. Hagen
Registered Land Surveyor
DATE: 9-20-76

Ties to NE 1/4 of Sec 16

TIE SKETCH

(Show at least four ties)

NOTE:
Ties in trees to nail and disc in blaze.





* 0 5 8 *

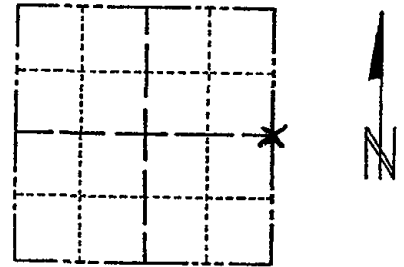
058

ADAMS COUNTY

Survey Monument Record

TYPE OF MONUMENT: Harrison standard
 STATE PLANE COORDINATES: N _____
 E _____
 ELEVATION — M.S.L. DATUM: _____
 THETA ANGLE: _____
 FIELD BOOK: 107 PAGE 48

CORNER NO. 227
 SECTION 15
 TOWN 15
 RANGE 6



LOCATION
(Indicated by 'X')

BASIS FOR MONUMENT LOCATION

(Use reverse side if necessary)

Show info such as: History of corner, with reference to Vol. and pg, dates, surveyor; exact description of monument replaced; if location computed, by taped or EDM traverse; landowner remarks, etc.

Excavated area with backhoe.
 Found 3" x 24" charred stake
 in good condition. Monumented
 this point. Traverse of section 14
 indicates this point correct in location.

CORNER O.K. 9-25-76 RN-55

MAINTENANCE RECORD

Date	Init.	Remarks
12-30-81	SK-RW	Corner O.K.
1-21-86	GB-SS	OK
1-14-91	JG-KZ	ALL OK
11-22-95	SS	1606E - ADD 3/4" ROD
1-29-01	JG-MH	OK
4-27-06	JG-EW	1-NEW TIE
01-13-11	SS	OK

SEAL:



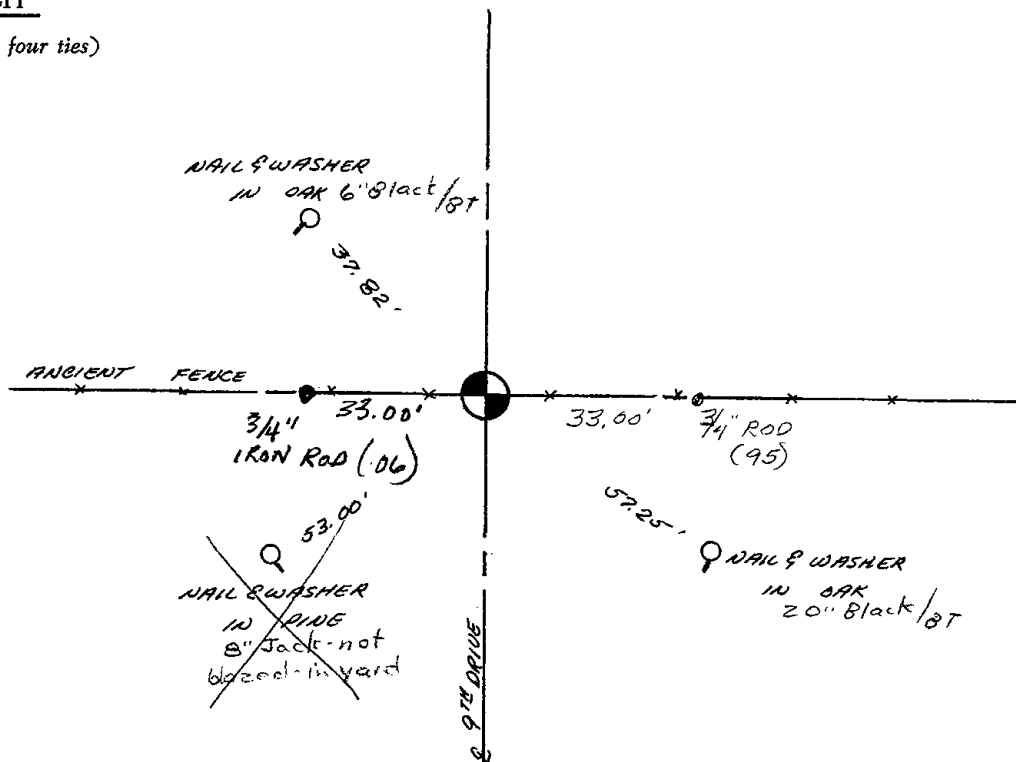
CERTIFIED CORRECT

Anthony B. Kiedrowski
 Registered Land Surveyor

DATE: _____

TIE SKETCH

(Show at least four ties)





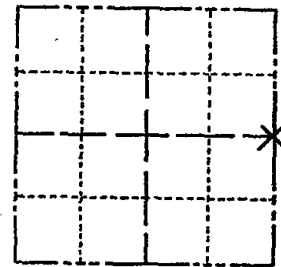
059

ADAMS COUNTY

Survey Monument Record

TYPE OF MONUMENT: 30" HARRISON
 STATE PLANE COORDINATES: N _____
 E _____
 ELEVATION — M.S.L. DATUM: _____
 THETA ANGLE: _____
 FIELD BOOK: 107 PAGE 70

CORNER NO. 240
 SECTION 14
 TOWN 15
 RANGE 6



LOCATION
(Indicated by 'X')

SEAL:

BASIS FOR MONUMENT LOCATION

(Use reverse side if necessary)

Show info such as: History of corner, with reference to Vol. and pg, dates, surveyor; exact description of monument replaced; if location computed, by taped or EDM traverse; landowner remarks, etc.

Set by analyzing traverse of entire section.

CORNER O.K. - new ties 9-25-76 RN-SS

MAINTENANCE RECORD

Date	Ini:	Remarks
12-30-81	SK-BW	Corner O.K
1-21-66	GRSS	OK
2-14-91	JG	ALL OK
11-22-95	SS	Mon. OK
1-29-01	JG-M.H.	OK
4-27-06	JG-EW	2 NEW TIES
9-13-11	SS	OK



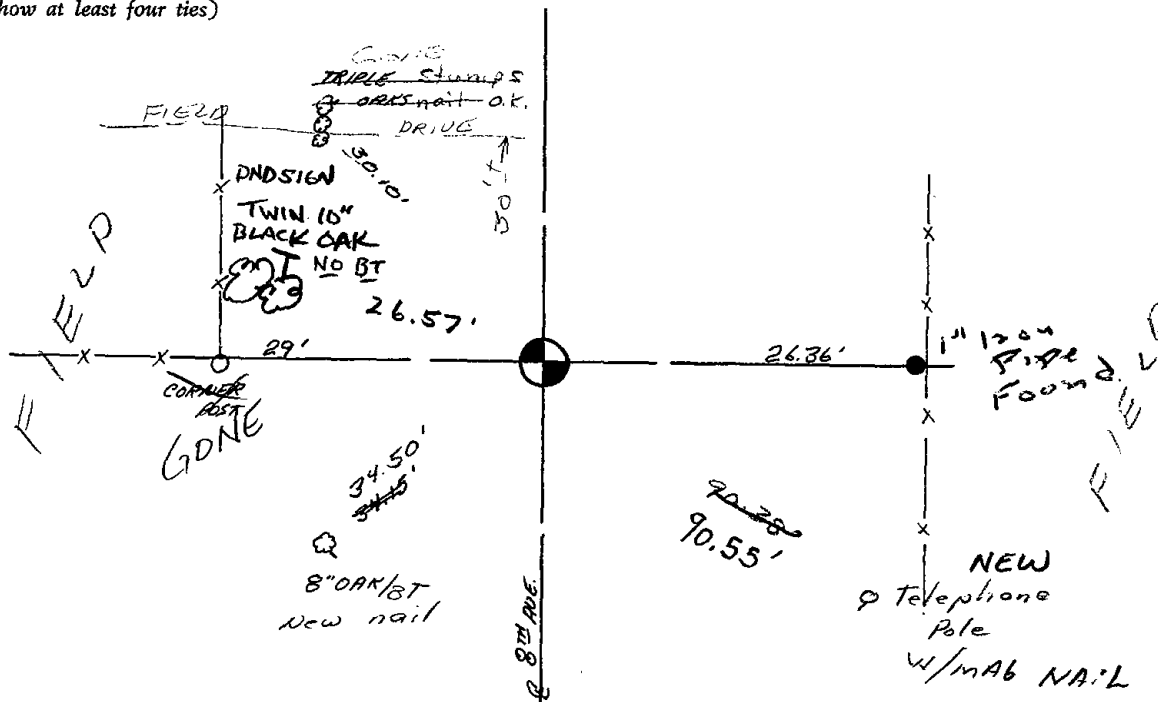
CERTIFIED CORRECT:

Anthony B. Kiedrowski
 Registered Land Surveyor

DATE: 12/14/12

TIE SKETCH

(Show at least four ties)





* 0 6 0 *

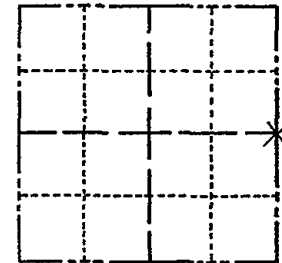
060

ADAMS COUNTY

Survey Monument Record

TYPE OF MONUMENT: 30" HARRISON
STATE PLANE COORDINATES: N
E
ELEVATION - M.S.L. DATUM:
THETA ANGLE:
FIELD BOOK: 103 PAGE 134

CORNER NO. 134
SECTION 13
TOWN 15
RANGE 6



LOCATION (Indicated by 'X')

BASIS FOR MONUMENT LOCATION

(Use reverse side if necessary)

Show info such as: History of corner, with reference to Vol. and pg, dates, surveyor; exact description of monument replaced; if location computed, by taped or EDM traverse; landowner remarks, etc.

SEAL:

Found "PK", set 30" Harrison monument on may 17, 1972.

Sam T. Mullen R.L.S. 981

CORNER O.K. 4-23-76 RN-SS
" / TIE GONE - SEE C.S.M. S&E. 1-16-86 GR-SS
ALL OK 1-14-91 KE-SG
12-18-90 KC SEE ATTACHED PAGE
11-21-95 SS " " " O.K.
SEE ATTACHED SHEET, GROHOLSKI, 12/21/99
2-6-01 JG, SEE ATTACHED SHEETS
3-13-06 JG-SS " "
12-21-11 MS " " OK

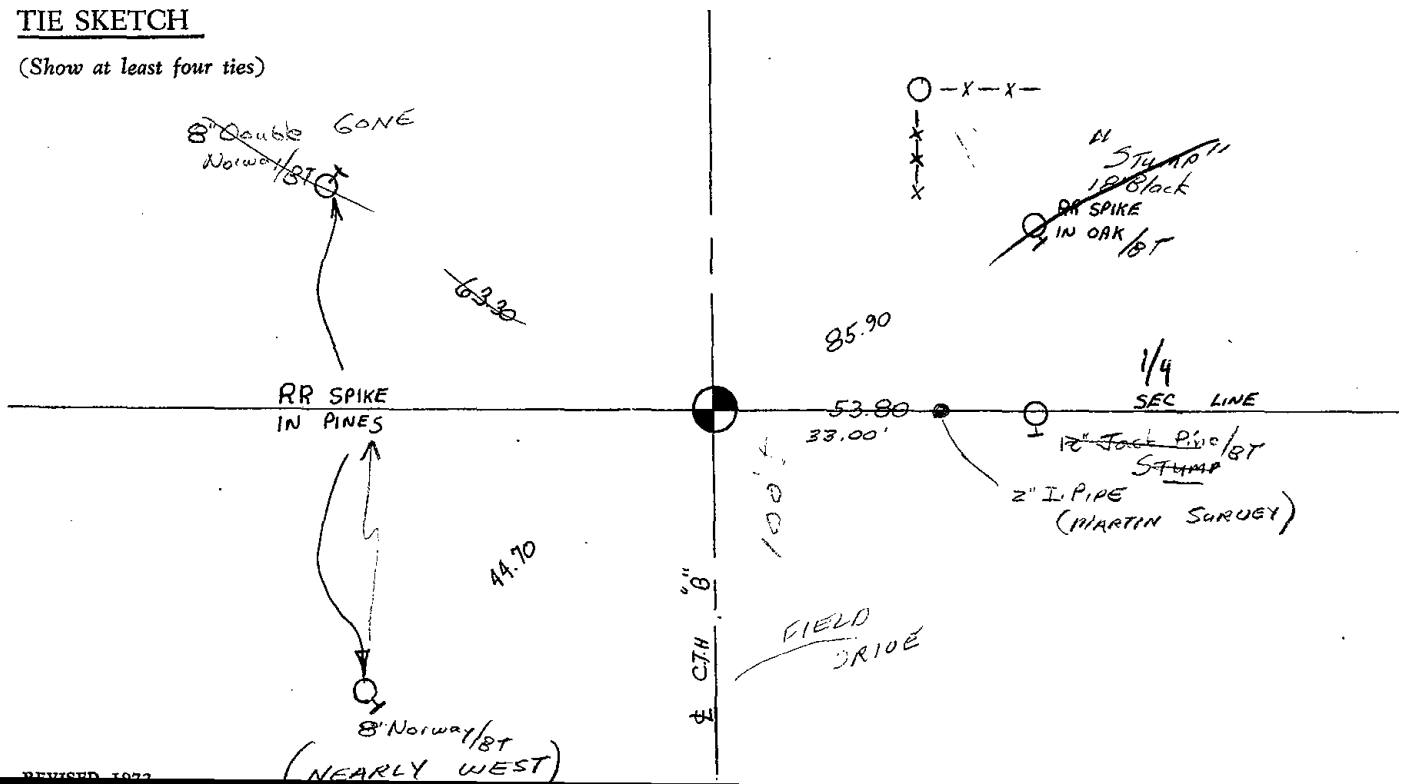
CERTIFIED CORRECT:

Registered Land Surveyor

DATE:

TIE SKETCH

(Show at least four ties)



Survey Monument Record

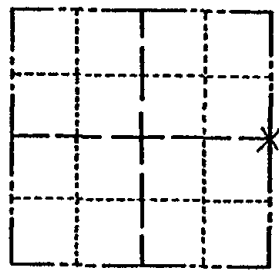
TYPE OF MONUMENT: 30" HARRISON

STATE PLANE COORDINATES: N _____
E _____

ELEVATION — M.S.L. DATUM: _____

THETA ANGLE: _____

FIELD BOOK: 103 PAGE 134



LOCATION
(Indicated by 'X')

SEAL:

BASIS FOR MONUMENT LOCATION

(Use reverse side if necessary)

Show info such as: History of corner, with reference to Vol. and pg. dates, surveyor; exact description of monument replaced; if location computed, by taped or EDM traverse; landowner remarks, etc.

Found "PK"; set 30" Harrison monument on may 17, 1972.

Sam T. Mullen R.L.S. 981

CORNER O.K. 4-23-76 R.V.S.S
" / TIC GONE SEC 13.111. 55'0. 116.86 GR 55

CERTIFIED CORRECT:

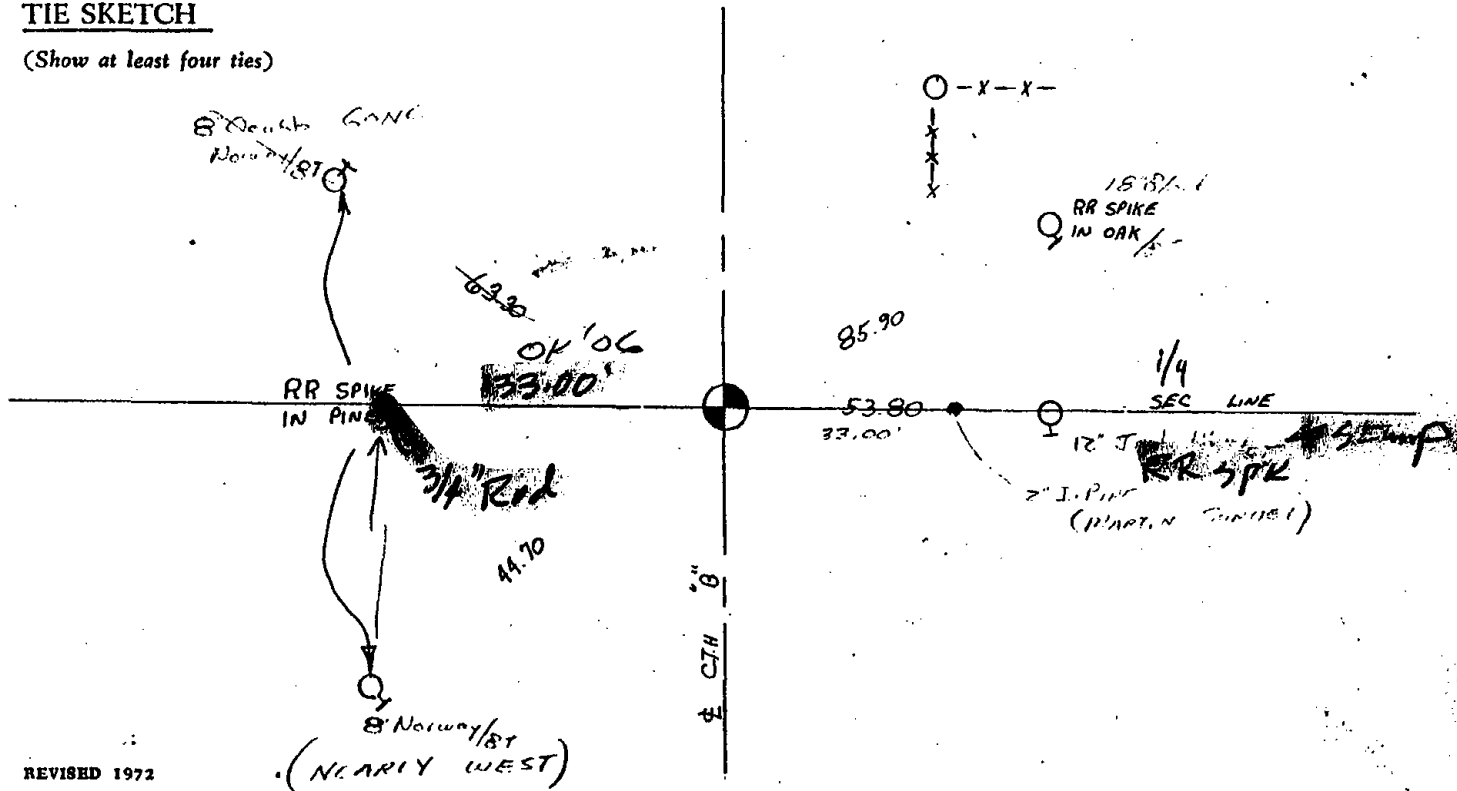
Registered Land Surveyor

DATE: _____

Dec 18 '90 Ken Carlson

TIE SKETCH

(Show at least four ties)





* 0 6 1 *

061

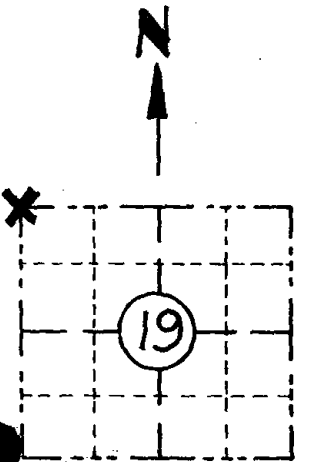
RECORD AND CERTIFICATION OF U.S. PUBLIC LAND SURVEY CONTROL STATION

State of Wisconsin | Department of Transportation

E-D-716-72

District 4	Project I. D. 1627-03-72	Located by K. G. Brockman		
Corner NW	19 SECTION	Township T 15 N	Range (E,W) R 6 E	County Adams
Wisconsin Coordinates CORNER	East (X)	North (Y)	Elevation (Z)	Zone
Control Station Name	East (X)	North (Y)	Elevation (Z)	Zone
Horizontal — NORTH AMERICAN, 1927		CONTROL DATUM Vertical — MEAN SEA LEVEL, 1929 ADJUSTMENT		
Horizontal — _____ Order		SURVEY CONTROL Vertical — _____ Order		

SKETCH

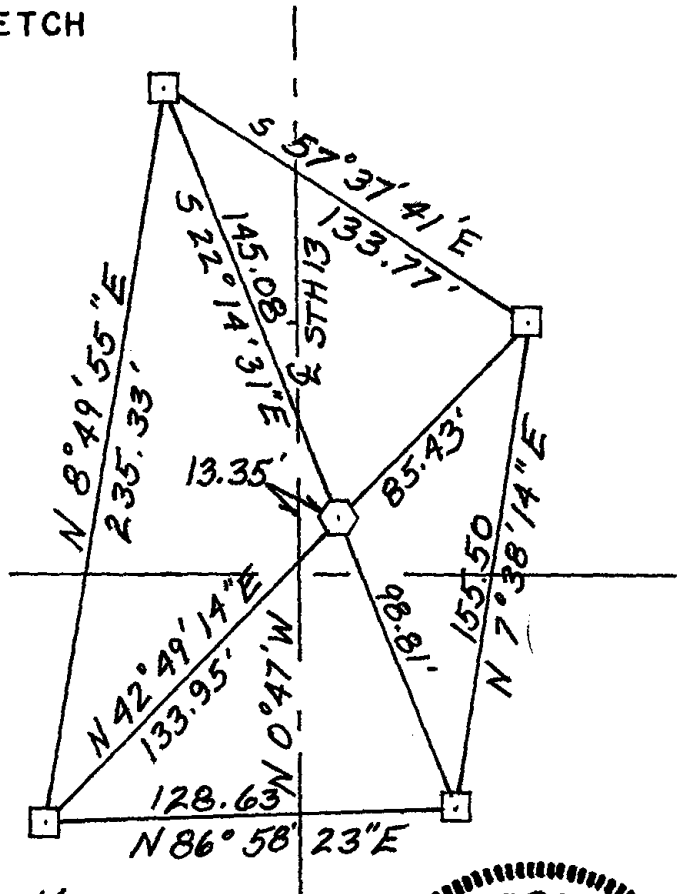


LOCATION SKETCH

(Location of landmark indicated by "X")

STH 82

ALL OK, PLACE METAL POST
W/DND SIGNS BY BERNSTEN MAN.
4-27-86 - JG-EDW



CORNER
NW
19
TOWN
15
RANGE
6

I hereby certify that on the 1st day of May 1981, that ~~I did locate~~ the above corner which was evidenced by a metallic Marker Cast in The Concrete Pavement; I further certify that to perpetuate the location of such corner I did, at the exact location thereof, place a permanent marker consisting of _____

_____ ; I further certify that ~~there~~ establish 4 references or witness monuments consisting of Aluminum Bernsten Monuments of _____ are located as shown above:



Signature Registered Land Surveyor <i>J. W. Neidhold</i>	Registration No. S-1054	Title District Highway 4 Survey Supervisor
---	----------------------------	---

ADAMS COUNTY

CORNER NO. 837 (61)
SECTION 19
TOWN 15
RANGE 6

Survey Monument Record

New - Aluminum Highway Cap

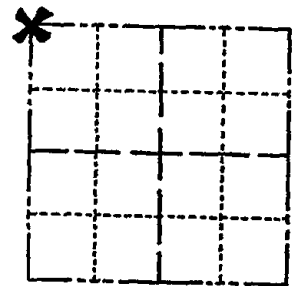
TYPE OF MONUMENT: PK Nail in Bituminous over Concrete

STATE PLANE COORDINATES: N _____
E _____

ELEVATION — M.S.L. DATUM: _____

THETA ANGLE: _____

FIELD BOOK: _____ PAGE _____



LOCATION
(Indicated by 'X')

SEAL:

BASIS FOR MONUMENT LOCATION

(Use reverse side if necessary)

Show info such as: History of corner, with reference to Vol. and pg, dates, surveyor; exact description of monument replaced; if location computed, by taped or EDM traverse; landowner remarks, etc.

Ran EDM/transit traverse around Sections 19 and 30, and to adjacent government corners to determine search areas for investigation.

Excavation was not attempted because corner search area fell within the pavement of S.T.H. 13 and S.T.H. 82.


Set corner after analysis of the original survey notes and the existing field evidence. Corner proportions North-South along Town line very well, and fits the original notes in the East-West direction as well.

Corner & ties ok. 3-31-76 GR-55

1600E 1-10-91 12-16

(OVER)

OK 12-30-11 GR-MS



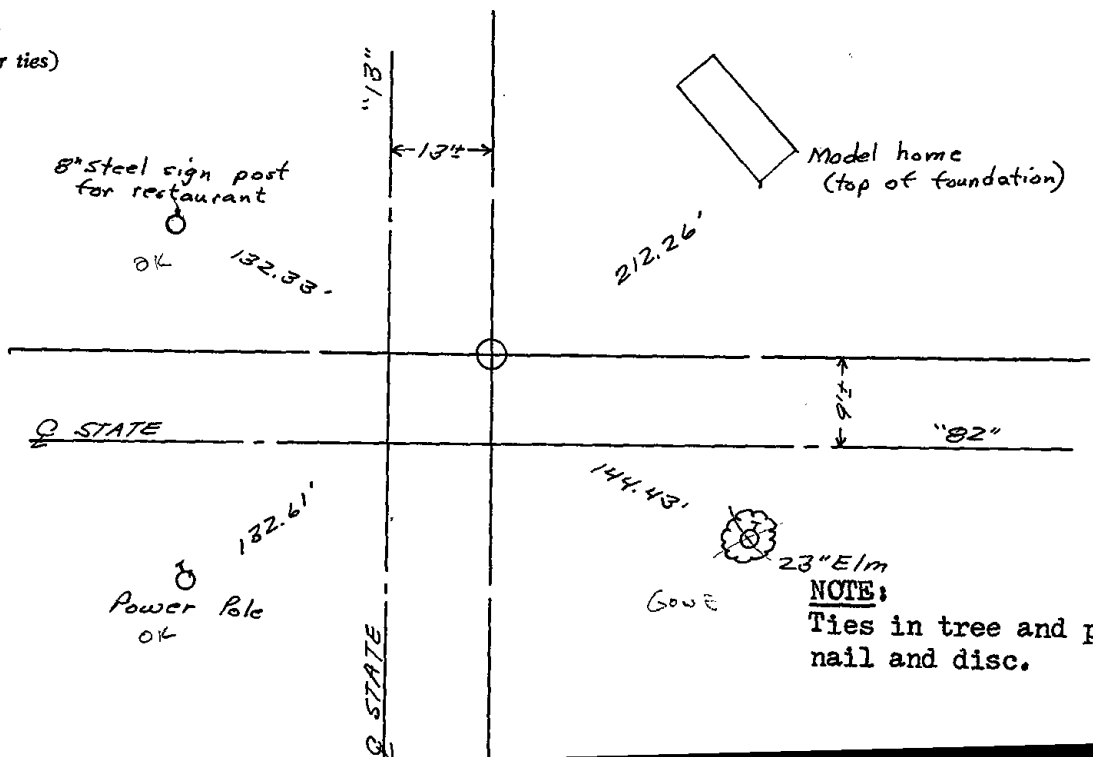
CERTIFIED CORRECT:

Dale C. Hagen
Registered Land Surveyor

DATE: December 2, 1975

TIE SKETCH

(Show at least four ties)



NOTE:

Ties in tree and pole to nail and disc.

MAINTENANCE RECORD

Date	Init.	Remarks
9-8-81	SKNJ	Tires O.K

MAINTENANCE RECORD

Date	Init.	Remarks



* 0 6 2 *

062

ADAMS COUNTY

Survey Monument Record

TYPE OF MONUMENT: Standard Harrison

STATE PLANE COORDINATES: N _____

E _____

ELEVATION — M.S.L. DATUM: _____

THETA ANGLE: _____


FIELD BOOK: _____ PAGE _____

CORNER NO. 838 (62)

SECTION 19

TOWN 15

RANGE 6



LOCATION (Indicated by 'X')

SEAL:



BASIS FOR MONUMENT LOCATION

(Use reverse side if necessary)

Show info such as: History of corner, with reference to Vol. and pg, dates, surveyor; exact description of monument replaced; if location computed, by taped or EDM traverse; landowner remarks, etc.

Ran EDM/transit traverse around Sections 19 and 30 to determine search areas for corners.

Did not attempt to excavate because search area falls within the construction area of S.T.H. 82 and in an area of approximately 6 feet of fill.

Set corner by single proportionate measure and on line between the Northeast and Northwest corners of Section 19.

CORNER O.K. 9-25-76 RN-SS
OK 1-21-86 GL-SS

ALL O.K. 1-10-91 KE-JG
OK 2-7-96 CR-JG
OK 1-29-01 MH-DG

SEE TIE SHEET WOODSTER 15 NOV. 01

CERTIFIED CORRECT:

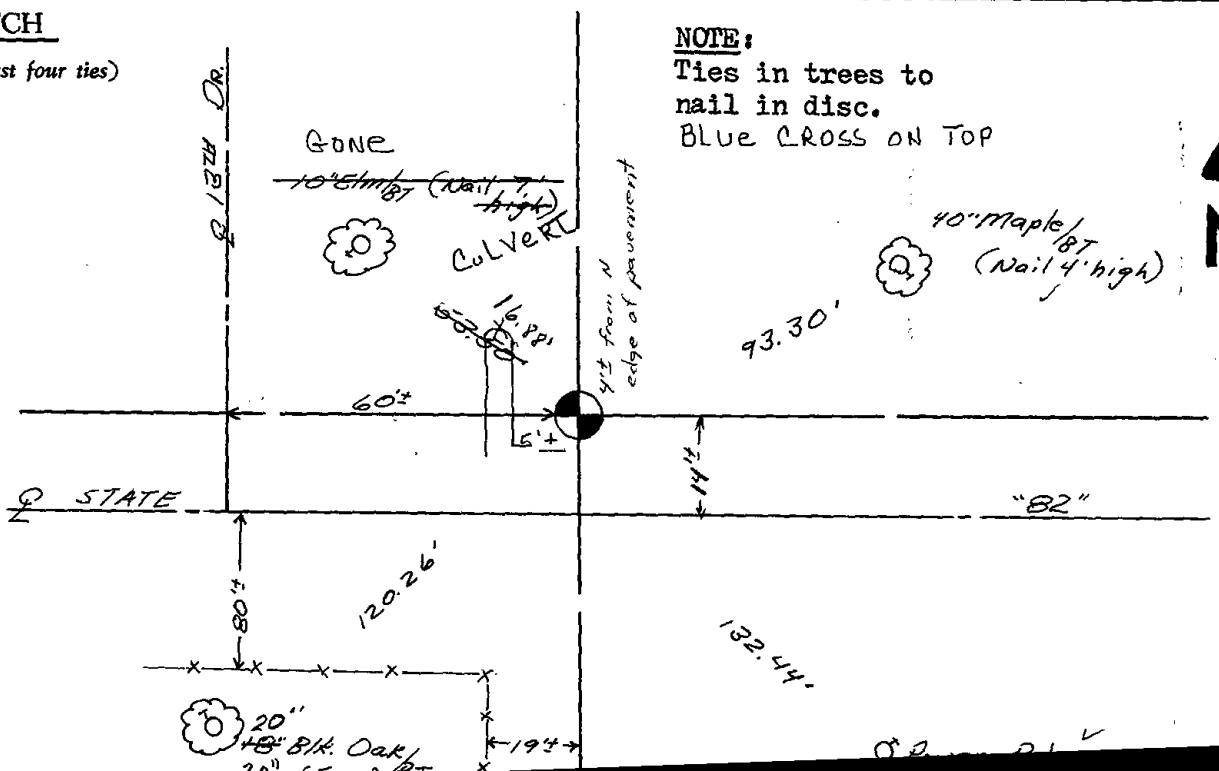
Dale C. Hagen

Registered Land Surveyor

DATE: December 2, 1975

TIE SKETCH

(Show at least four ties)



NOTE:

Ties in trees to nail in disc.

Blue CROSS ON TOP

Government Land Corner Certificate

ADAMS County

TYPE OF MONUMENT HARRISON

STATE PLANE COORDINATES: N. _____

E. _____

ELEVATION _____ M.S.L. DATUM: _____

THETA ANGLE: _____

FIELD BOOK: _____ PAGE: _____

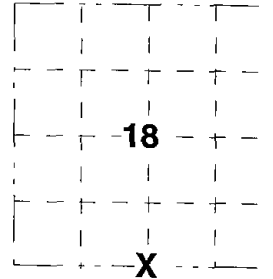
DRAWN BY: E.W.

CORNER NO. 62

SECTION 18

TOWN T15N

RANGE R6E



LOCATION
(Indicated by 'X')


BASIS FOR MONUMENT LOCATION

Show info such as; History of corner, with reference to Vol. and pg., dates, surveyor, exact description of monument replaced; if location computed by taped or EDM traverse; landowner remarks, etc. (use reverse side if necessary).

MONUMENT LOCATED AND TIED PRIOR TO RECONSTRUCTION OF THE HIGHWAY. NEW TIES PROVIDED. TIES ARE AL. DISC SET IN CONCRETE. DISC STATES WISCONSIN DEPARTMENT OF TRANSPORTATION DO NOT DISTURB.

ALL OK, - 4-27-06 - JG-EW
" 01-14-11 SS

SEAL:



DATA SHOWN HERE ON
CERTIFIED CORRECT:

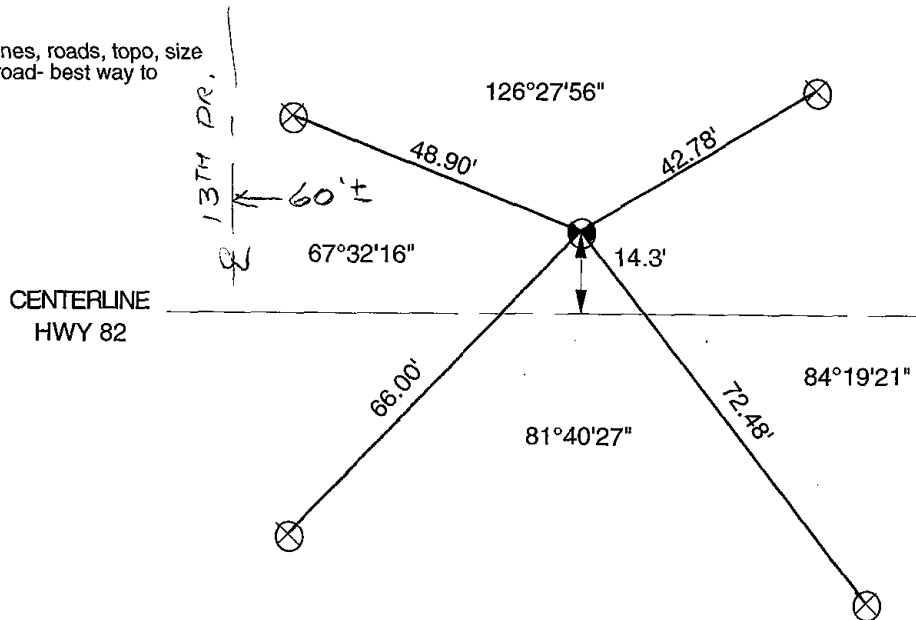
[Handwritten Signature]


Registered Land Surveyor

DATE 15 Nov 01

TIE SKETCH

Show at least four ties; also fence lines, roads, topo, size and type of witness trees' and if off road- best way to arrive at corner.





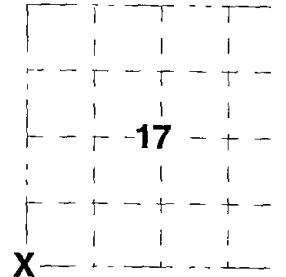
* 0 6 3 *

063

Government Land Corner Certificate

ADAMS County
 TYPE OF MONUMENT HARRISON
 STATE PLANE COORDINATES: N. _____
 E. _____
 ELEVATION _____ M.S.L. DATUM: _____
 THETA ANGLE: _____
 FIELD BOOK: _____ PAGE: _____
 DRAWN BY: _____ E.W.

CORNER NO. 63
 SECTION 17
 TOWN T15N
 RANGE R6E



BASIS FOR MONUMENT LOCATION

Show info such as; History of corner, with reference to Vol. and pg., dates, surveyor, exact description of monument replaced; if location computed by taped or EDM traverse; landowner remarks, etc. (use reverse side if necessary).


MONUMENT LOCATED AND TIED PRIOR TO RECONSTRUCTION OF THE HIGHWAY. NEW TIES PROVIDED. TIES ARE AL. DISC SET IN CONCRETE. DISC STATES WISCONSIN DEPARTMENT OF TRANSPORTATION DO NOT DISTURB. NEW MONUMENT SET.

*ALL OK - 4-27-06 - JG-EW
 1-14-11 SS*

LOCATION

(Indicated by 'X')

SEAL:



DATA SHOWN HERE ON CERTIFIED CORRECT:

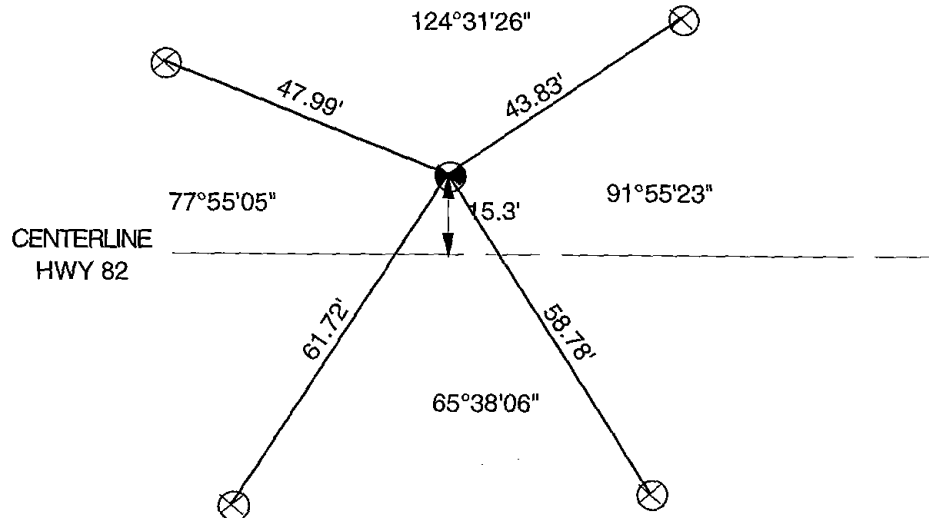
[Handwritten signature]

Registered Land Surveyor

DATE 15 Nov 01

TIE SKETCH

Show at least four ties; also fence lines, roads, topo, size and type of witness trees' and if off road- best way to arrive at corner.

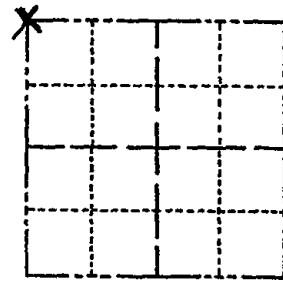


ADAMS COUNTY

Survey Monument Record

TYPE OF MONUMENT: Standard Harrison
STATE PLANE COORDINATES: N _____
E _____
ELEVATION — M.S.L. DATUM: _____
THETA ANGLE: _____
FIELD BOOK: _____ PAGE _____

CORNER NO. 643
SECTION 20
TOWN 15
RANGE 6



LOCATION
(Indicated by 'X')

SEAL:

BASIS FOR MONUMENT LOCATION

(Use reverse side if necessary)

Show info such as: History of corner, with reference to Vol. and pg, dates, surveyor; exact description of monument replaced; if location computed, by taped or EDM traverse; landowner remarks, etc.

Ran EDM/transit traverse around Sections 20 and 29. Could find no evidence of the original corner or any subsequent remonumentation.

Set corner after an analysis of the field information and the original field notes.



CORNER O.K. 9-25-76 RN-55
OK 1-21-86 GL-55
3 NEW TIES 3-15-91 JG-55
OK 2-7-96 CR-16
OK 2-1-01 SG-MH

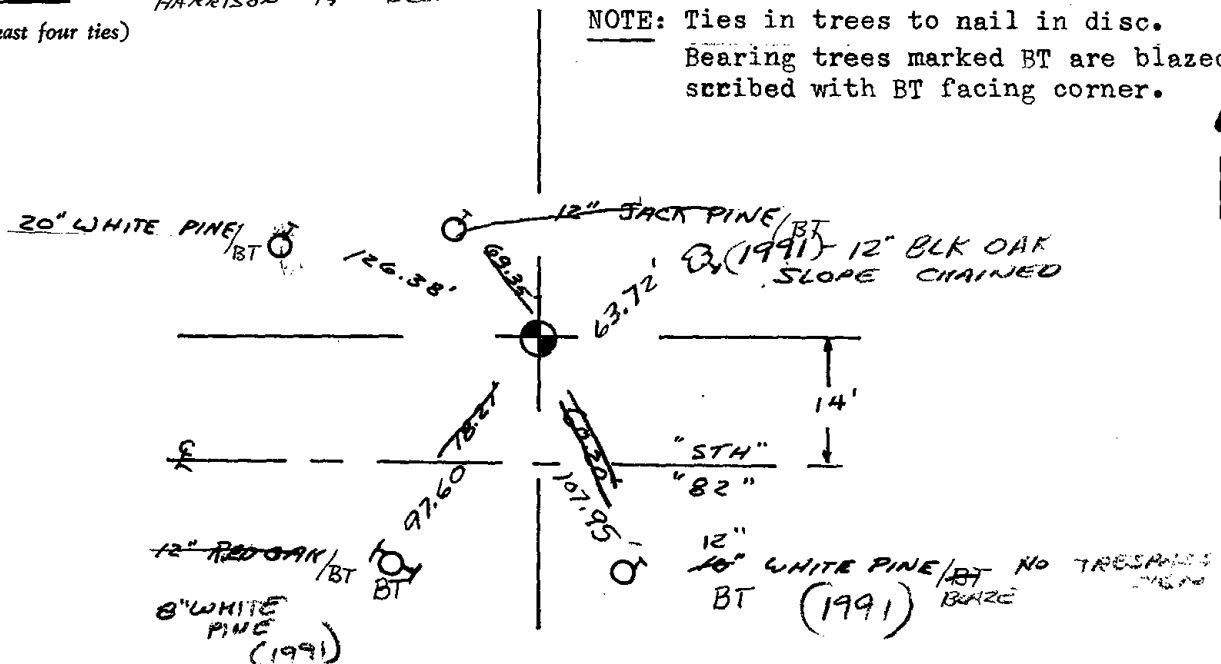
CERTIFIED CORRECT:
Dale C. Hagen
Registered Land Surveyor
DATE: March 19, 1975

TIE SKETCH

SEE TIE SHEET WOODSTER 15 NOV, 01
HARRISON 14" DEEP

(Show at least four ties)

NOTE: Ties in trees to nail in disc.
Bearing trees marked BT are blazed and scribed with BT facing corner.





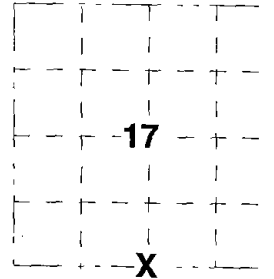
* 0 6 4 *

064

Government Land Corner Certificate

ADAMS County
 TYPE OF MONUMENT HARRISON
 STATE PLANE COORDINATES: N. _____
 E. _____
 ELEVATION _____ M.S.L. DATUM: _____
 THETA ANGLE: _____
 FIELD BOOK: _____ PAGE: _____
 DRAWN BY: E.W.

CORNER NO. 64
 SECTION 17
 TOWN T15N
 RANGE R6E



BASIS FOR MONUMENT LOCATION

Show info such as; History of corner, with reference to Vol. and pg., dates, surveyor, exact description of monument replaced; if location computed by taped or EDM traverse; landowner remarks, etc. (use reverse side if necessary).

REPLACED IRON ROD SET BY ADAMS COUNTY SURVEYOR

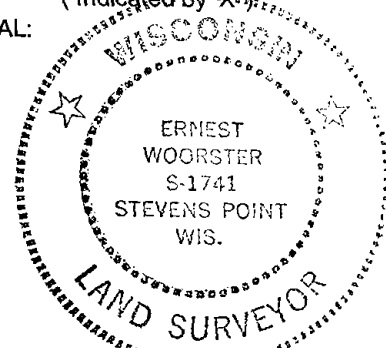
MONUMENT LOCATED AND TIED PRIOR TO RECONSTRUCTION OF THE HIGHWAY. NEW TIES PROVIDED. TIES ARE AL. DISC SET IN CONCRETE. DISC STATES WISCONSIN DEPARTMENT OF TRANSPORTATION DO NOT DISTURB. NEW MONUMENT SET.

*ALL OK - 4-27-06 - JG-EW
 OK - 1-10-11 GR-SS*

LOCATION

(Indicated by 'X')

SEAL:



DATA SHOWN HERE ON CERTIFIED CORRECT:

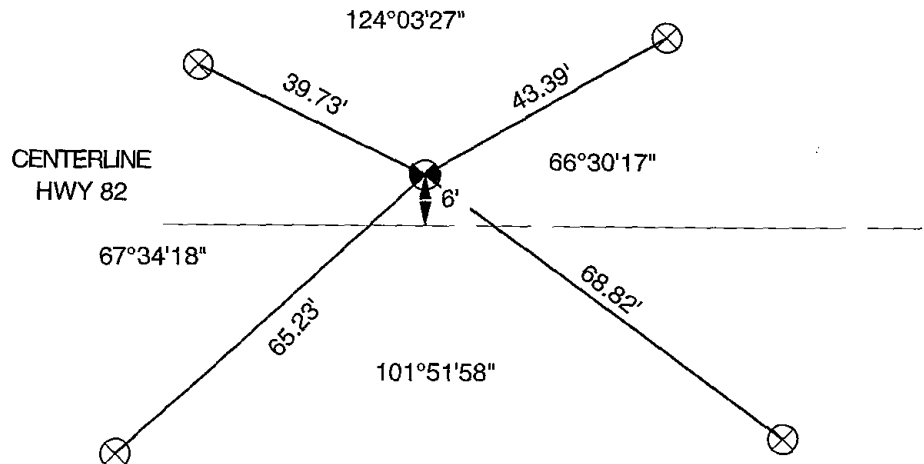
[Handwritten Signature]

Registered Land Surveyor

DATE 15 Nov 01

TIE SKETCH

Show at least four ties; also fence lines, roads, topo, size and type of witness trees and if off road- best way to arrive at corner.



ADAMS COUNTY

Survey Monument Record

TYPE OF MONUMENT: Harrison Monument

STATE PLANE COORDINATES: N _____

E _____

ELEVATION — M.S.L. DATUM: _____

THETA ANGLE: _____

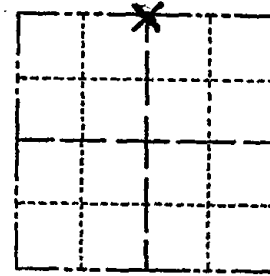
FIELD BOOK: _____ PAGE _____

CORNER NO. 644 ⁽⁶⁴⁾

SECTION 20


TOWN 15

RANGE 6



LOCATION
(Indicated by 'X')

SEAL:



CERTIFIED CORRECT

Dale C. Hagen
Registered Land Surveyor

DATE: March 19, 1975

BASIS FOR MONUMENT LOCATION

(Use reverse side if necessary)

Show info such as: History of corner, with reference to Vol. and pg, dates, surveyor; exact description of monument replaced; if location computed, by taped or EDM traverse; landowner remarks, etc.

Ran EDM-Transit traverse of Sections 20 and 29, picking up all existing field evidence.

Set Section corner after thorough analysis of the field information and the original field notes.

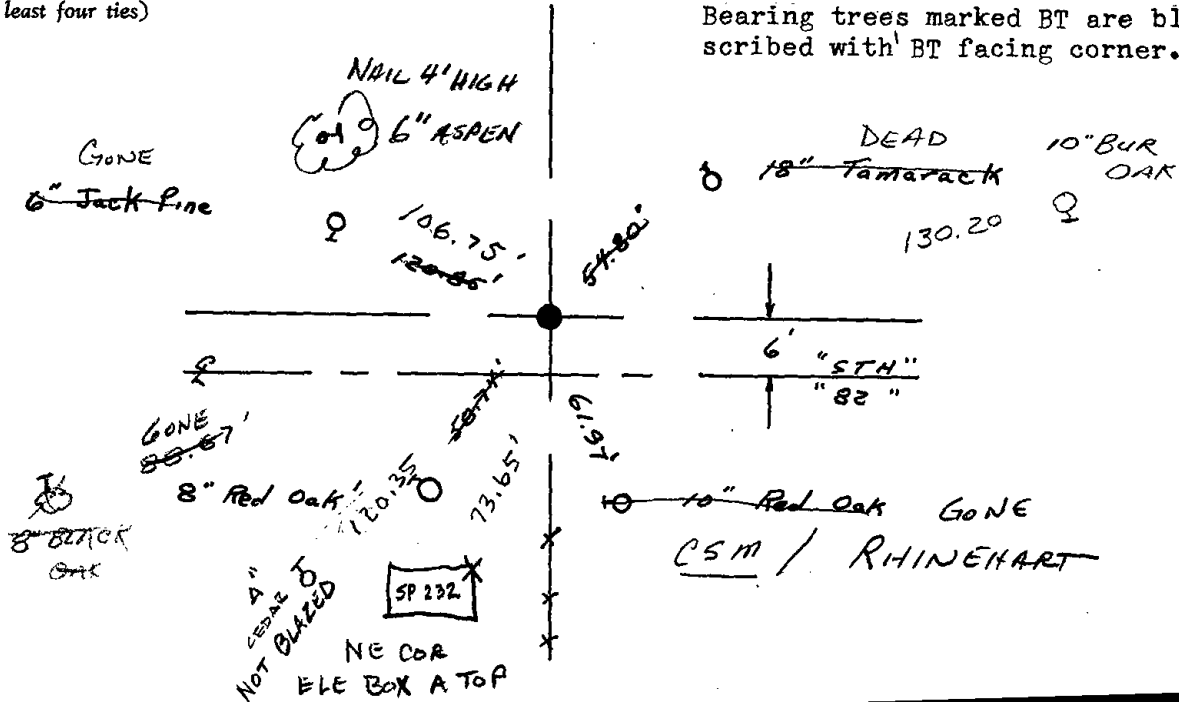
Set corner equidistant and on line between adjacent Section corners.

SEE THE SHEET WOODSTER 15 NOV. 01

TIE SKETCH

(Show at least four ties)

NOTE: Ties in trees to nail in disc. Bearing trees marked BT are blazed and scribed with 'BT' facing corner.





* 0 6 5 *

065

Government Land Corner Certificate

CORNER NO. 65
 SECTION 16
 TOWN T15N
 RANGE R6E

ADAMS County
 TYPE OF MONUMENT HARRISON

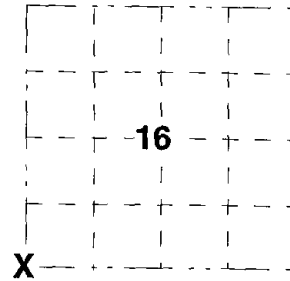
STATE PLANE COORDINATES: N. _____
 E. _____

ELEVATION _____ M.S.L. DATUM: _____

THETA ANGLE: _____

FIELD BOOK: _____ PAGE: _____

DRAWN BY: E.W.



BASIS FOR MONUMENT LOCATION

Show info such as; History of corner, with reference to Vol. and pg., dates, surveyor, exact description of monument replaced; if location computed by taped or EDM traverse; landowner remarks, etc. (use reverse side if necessary).

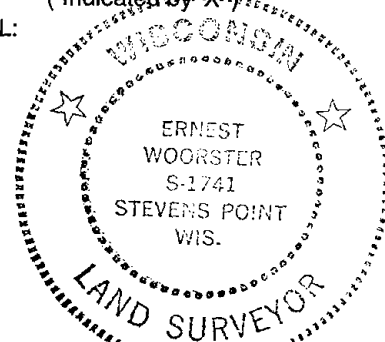
MONUMENT LOCATED AND TIED PRIOR TO RECONSTRUCTION OF THE HIGHWAY. NEW TIES PROVIDED. TIES ARE AL. DISC SET IN CONCRETE. DISC STATES WISCONSIN DEPARTMENT OF TRANSPORTATION DO NOT DISTURB.

*ALL OK, - 4-27-06 - JG-EW
 " 1-10-11 CR-SS*

LOCATION

(Indicated by 'X')

SEAL:



DATA SHOWN HEREON CERTIFIED CORRECT:

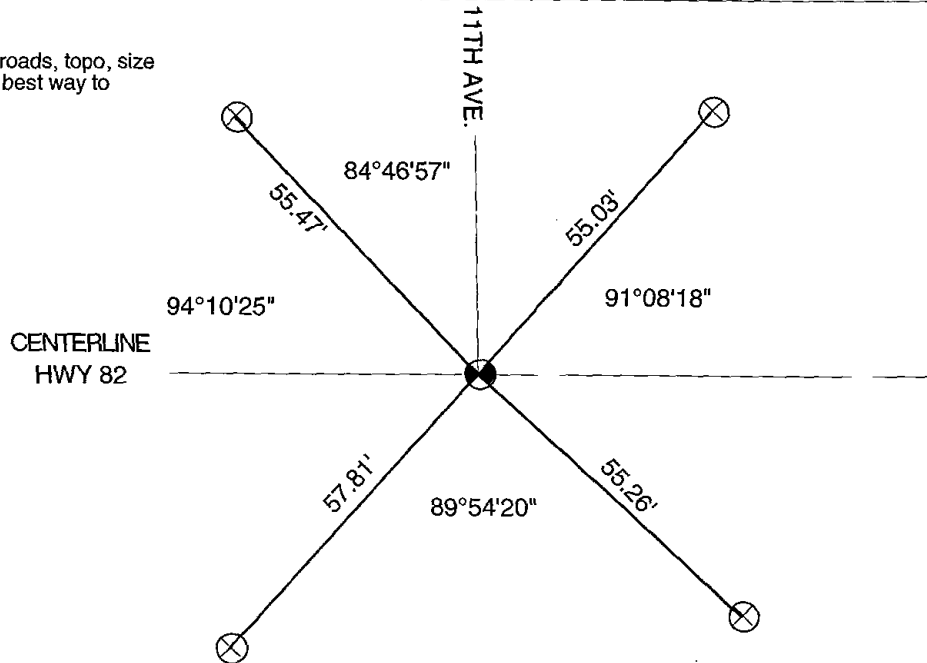
[Handwritten Signature]

Registered Land Surveyor

DATE 15 Nov 01

TIE SKETCH

Show at least four ties; also fence lines, roads, topo, size and type of witness trees and if off road- best way to arrive at corner.



ADAMS COUNTY

Survey Monument Record

TYPE OF MONUMENT: Railroad Spike in bitumemous over concrete.

STATE PLANE COORDINATES: N _____

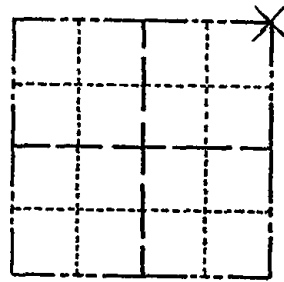
E _____

ELEVATION — M.S.L. DATUM: _____

THETA ANGLE: _____

FIELD BOOK: _____ PAGE _____

CORNER NO. 625⁶⁵
 SECTION 20
 TOWN 15
 RANGE 6



LOCATION
(Indicated by 'X')

SEAL:

BASIS FOR MONUMENT LOCATION

(Use reverse side if necessary)

Show info such as: History of corner, with reference to Vol. and pg, dates, surveyor; exact description of monument replaced; if location computed, by taped or EDM traverse; landowner remarks, etc.

This point was established by an EDM traverse of the entire section.

The point matched existing evidence in the area.

CORNER O.K. 9-25-76 RN-SS
 MAINTENANCE RECORD

Date	Init.	Remarks
10-12-81	KL-TH	Mon + Ties O.K
1-16-86	GR-SS	" "
1-14-91	KZ-JG	ALL OK
1-16-96	JG-SS	OK
1-29-01	JG-MH	OK



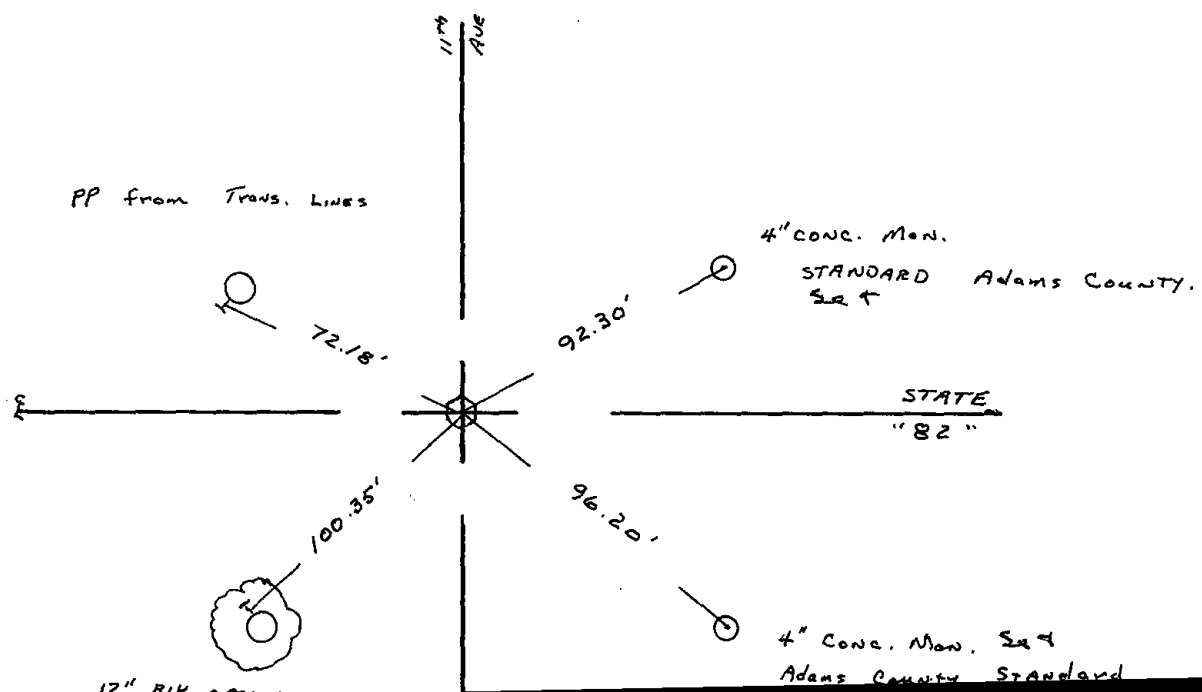
CERTIFIED CORRECT:
Dale C. Hagen
 Registered Land Surveyor

DATE: 12-30-74

SEE TIE SHEET WOODSTER 15 NOV. 01

TIE SKETCH

(Show at least four ties)





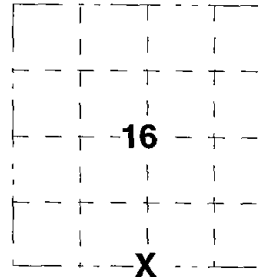
* 0 6 6 *

066

Government Land Corner Certificate

ADAMS County
 TYPE OF MONUMENT HARRISON
 STATE PLANE COORDINATES: N. _____
 E. _____
 ELEVATION _____ M.S.L. DATUM: _____
 THETA ANGLE: _____
 FIELD BOOK: _____ PAGE: _____
 DRAWN BY: _____ E.W.

CORNER NO. 66
 SECTION 16
 TOWN T15N
 RANGE R6E



BASIS FOR MONUMENT LOCATION

Show info such as; History of corner, with reference to Vol. and pg., dates, surveyor, exact description of monument replaced; if location computed by taped or EDM traverse; landowner remarks, etc. (use reverse side if necessary).

MONUMENT LOCATED AND TIED PRIOR TO RECONSTRUCTION OF THE HIGHWAY. NEW TIES PROVIDED. TIES ARE AL. DISC SET IN CONCRETE. DISC STATES WISCONSIN DEPARTMENT OF TRANSPORTATION DO NOT DISTURB.

*ALL OK, - 4-27-06 - JS-EW
 " 1-10-11 GR-SS*

LOCATION (Indicated by 'X')

SEAL:

DATA SHOWN HERE ON CERTIFIED CORRECT:

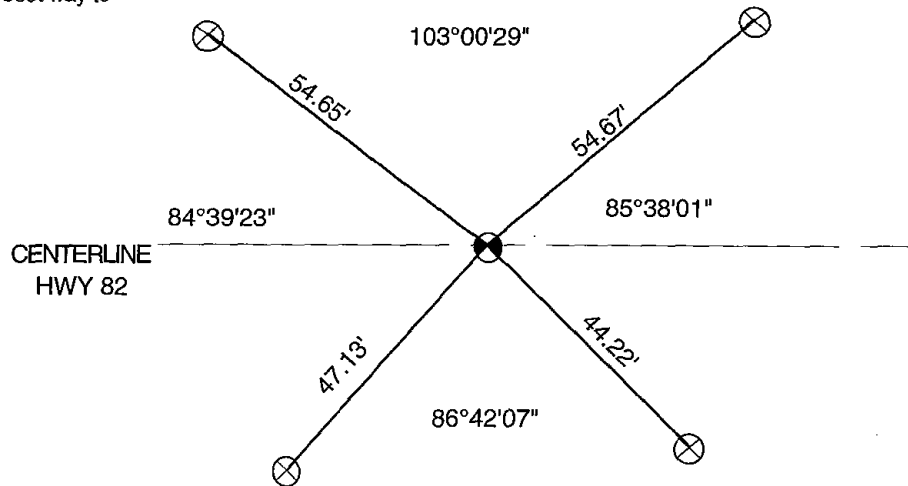
[Handwritten Signature]

Registered Land Surveyor

DATE 15 Nov 01

TIE SKETCH

Show at least four ties; also fence lines, roads, topo, size and type of witness trees' and if off road- best way to arrive at corner.



ADAMS COUNTY

Survey Monument Record

TYPE OF MONUMENT: Harrison Monument

STATE PLANE COORDINATES: N _____

E _____

ELEVATION — M.S.L. DATUM: _____

THETA ANGLE: _____

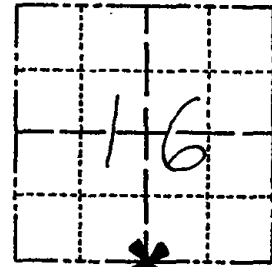
FIELD BOOK: 37 PAGE 46

CORNER NO. 1034 66

SECTION 16

TOWN 15

RANGE 6



LOCATION
(Indicated by 'X')

SEAL:

BASIS FOR MONUMENT LOCATION

(Use reverse side if necessary)

Show info such as: History of corner, with reference to Vol. and pg. dates, surveyor; exact description of monument replaced; if location computed, by taped or EDM traverse; landowner remarks, etc.


Ran EDM/transit traverse around Sections 9 and 16, and parts of adjoining sections to determine search areas for investigation.

Did not excavate with backhoe because search area falls within construction limits of S.T.H. 82, and no corner other than posts are of record.

Set corner Half way and on line between adjacent section corners.

Set 6-9-76.

SEE TIE SHEET WOODSTER 15 NOV. 01



CERTIFIED CORRECT:

Dale C. Hagen

Registered Land Surveyor

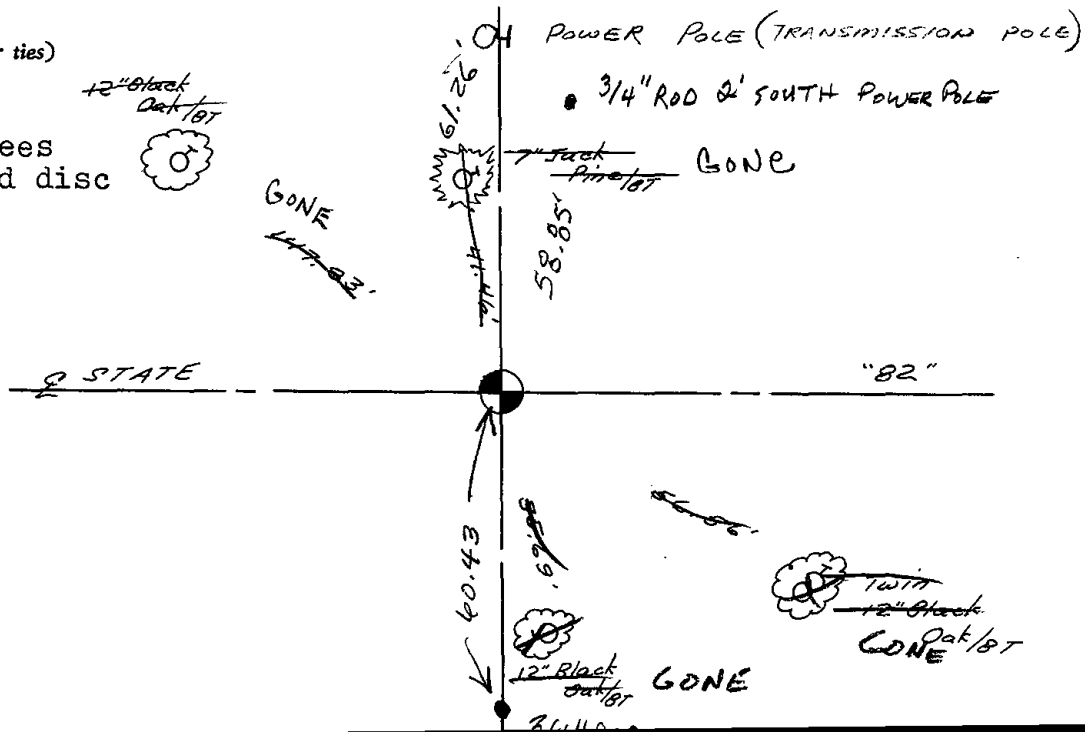
DATE: 9-20-76

TIE SKETCH

(Show at least four ties)

NOTE:

Ties in trees to nail and disc in blaze.



ADAMS COUNTY

Survey Monument Record

TYPE OF MONUMENT: Harrison Monument

STATE PLANE COORDINATES: N _____
E _____

ELEVATION — M.S.L. DATUM: _____

THETA ANGLE: _____

FIELD BOOK: 37 PAGE 46

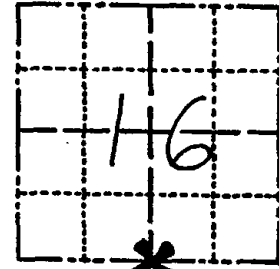
CORNER NO. 1034

SECTION 16

TOWN 15


RANGE 6

66



LOCATION
(Indicated by 'X')

SEAL:



BASIS FOR MONUMENT LOCATION

(Use reverse side if necessary)

Show info such as: History of corner, with reference to Vol. and pg, dates, surveyor; exact description of monument replaced; if location computed, by taped or EDM traverse; landowner remarks, etc.

Ran EDM/transit traverse around Sections 9 and 16, and parts of adjoining sections to determine search areas for investigation.

Did not excavate with backhoe because search area falls within construction limits of S.T.H. 82, and no corner other than posts are of record.

Set corner Half way and on line between adjacent section corners.

Set 6-9-76.

3-91 New Ties Mark Carlson

CERTIFIED CORRECT:

Dale C. Hagen

Registered Land Surveyor

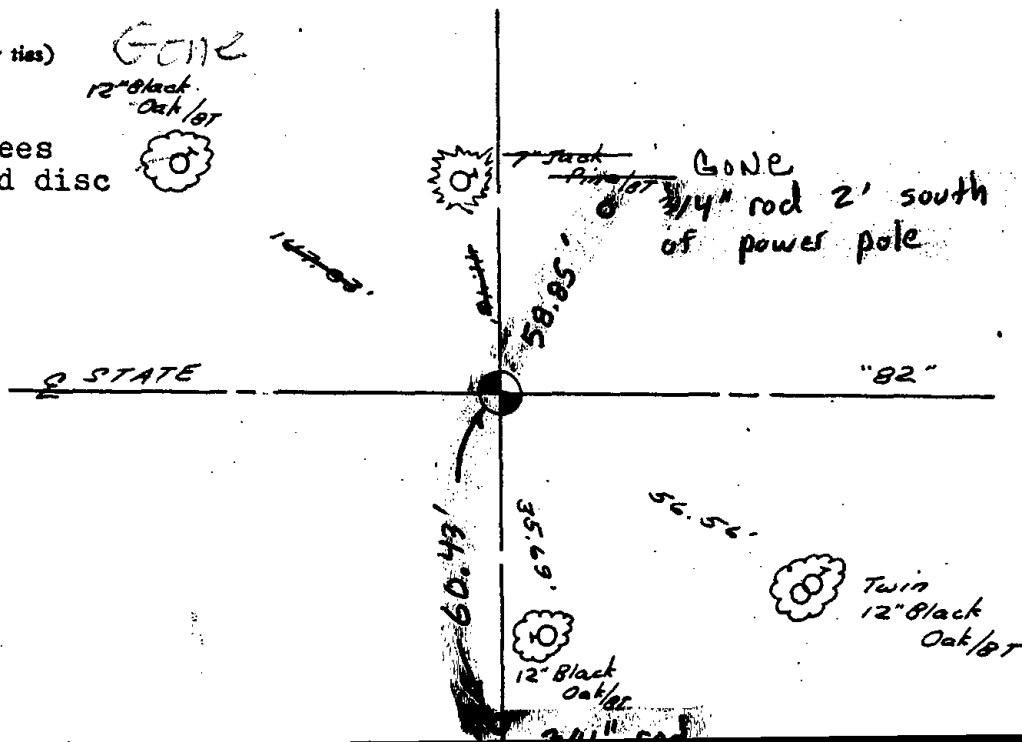
DATE: 9-20-76

TIE SKETCH

(Show at least four ties)

NOTE:

Ties in trees to nail and disc in blaze.




ADAMS COUNTY

CORNER NO. 1034
SECTION 16
TOWN 15
RANGE 6


Survey Monument Record

TYPE OF MONUMENT: Harrison Monument
STATE PLANE COORDINATES: N _____
E _____
ELEVATION — M.S.L. DATUM: _____
THETA ANGLE: _____
FIELD BOOK: 37 PAGE 46



LOCATION
(Indicated by 'X')

SEAL:



BASIS FOR MONUMENT LOCATION

(Use reverse side if necessary)

Show info such as: History of corner, with reference to Vol. and pg. dates, surveyor; exact description of monument replaced; if location computed, by taped or EDM traverse; landowner remarks, etc.

Ran EDM/transit traverse around Sections 9 and 16, and parts of adjoining sections to determine search areas for investigation.

Did not excavate with backhoe because search area falls within construction limits of S.T.H. 82, and no corner other than posts are of record.

Set corner Half way and on line between adjacent section corners.

Set 6-9-76.

10-3-91 New Ties Mark Carlson
8-22-96 TIES OK Steve Steyer

CERTIFIED CORRECT:

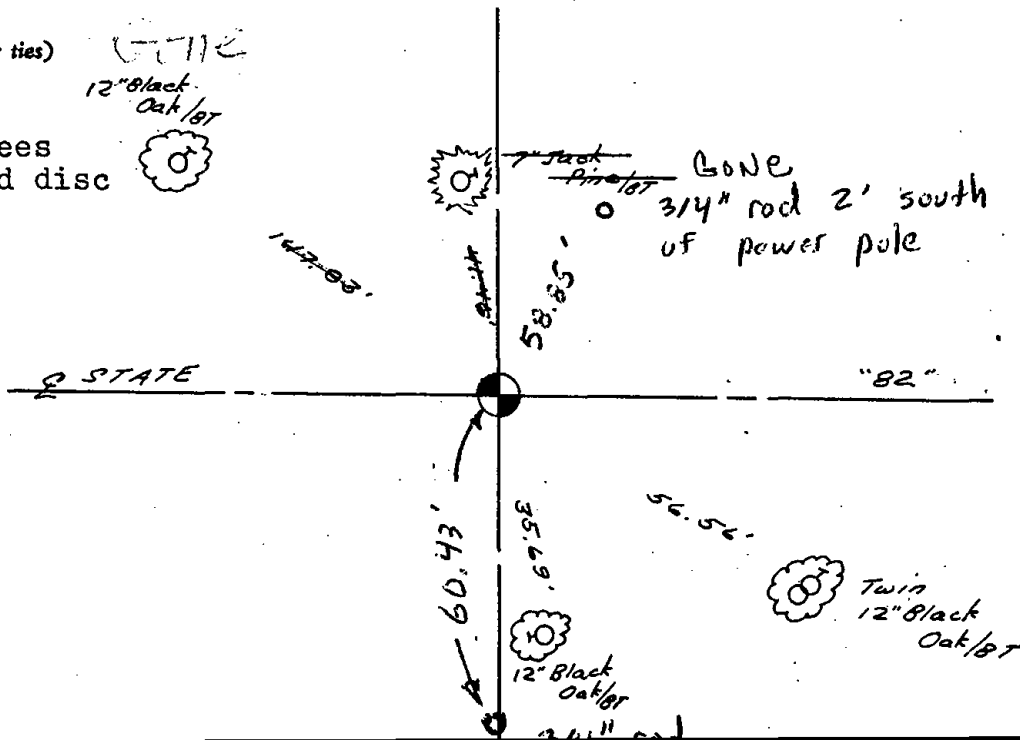
Dale C. Hagen
Registered Land Surveyor
DATE: 9-20-76

TIE SKETCH

(Show at least four ties)

NOTE:

Ties in trees to nail and disc in blaze.





067

Government Land Corner Certificate

ADAMS County
 TYPE OF MONUMENT HARRISON

CORNER NO. 67
 SECTION 15
 TOWN T15N
 RANGE R6E

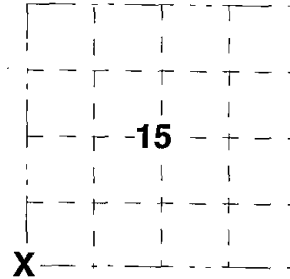
STATE PLANE COORDINATES: N. _____
 E. _____

ELEVATION _____ M.S.L. DATUM: _____

THETA ANGLE: _____

FIELD BOOK: _____ PAGE: _____

DRAWN BY: E.W.

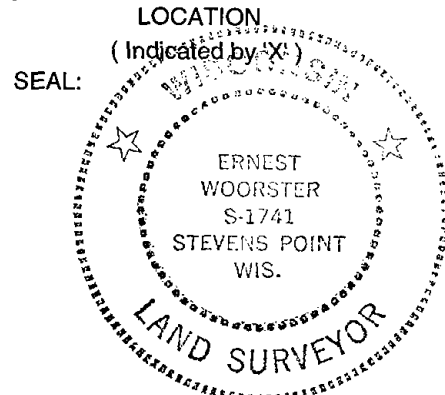


BASIS FOR MONUMENT LOCATION

Show info such as; History of corner, with reference to Vol. and pg., dates, surveyor, exact description of monument replaced; if location computed by taped or EDM traverse; landowner remarks, etc. (use reverse side if necessary).

MONUMENT LOCATED AND TIED PRIOR TO RECONSTRUCTION OF THE HIGHWAY. NEW TIES PROVIDED. TIES ARE AL. DISC SET IN CONCRETE. DISC STATES WISCONSIN DEPARTMENT OF TRANSPORTATION DO NOT DISTURB.

ALL OK - 4-27-06 - JG-EW
" 1-10-11 GR-SS



DATA SHOWN HERE ON CERTIFIED CORRECT:

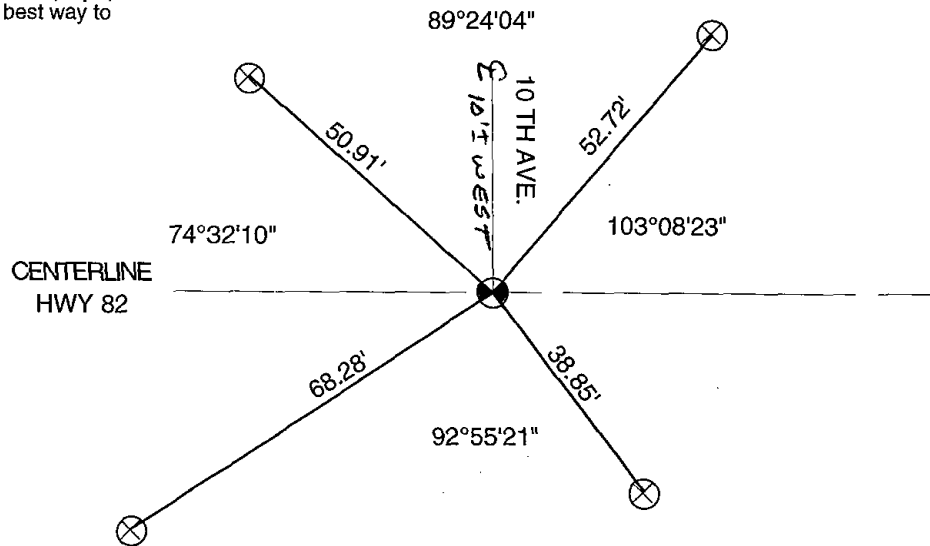
[Handwritten Signature]

Registered Land Surveyor

DATE 15 Nov 01

TIE SKETCH


Show at least four ties; also fence lines, roads, topo, size and type of witness trees' and if off road- best way to arrive at corner.



ADAMS COUNTY
Survey Monument Record

TYPE OF MONUMENT: Harrison
 STATE PLANE COORDINATES: N _____
 E _____
 ELEVATION — M.S.L. DATUM: _____
 THETA ANGLE: _____
 FIELD BOOK: 37 PAGE 45

CORNER NO. 1033
 SECTION 16
 TOWN 15
 RANGE 6



BASIS FOR MONUMENT LOCATION

(Use reverse side if necessary)

Show info such as: History of corner, with reference to Vol. and pg, dates, surveyor; exact description of monument replaced; if location computed, by taped or EDM traverse; landowner remarks, etc.

Ran EDM/transit traverse around Sections 9 and 16 to determine search areas for investigation.


Did not excavate because search area falls within the construction limits of S.T.H. 82, and no corner other than post is of record.

Set corner by double proportionate measure between adjacent Section corners.

Set 6-9-76.

SEE TIE SHEET WOORSTERY 15 NOV. 01

LOCATION
 (Indicated by 'X')

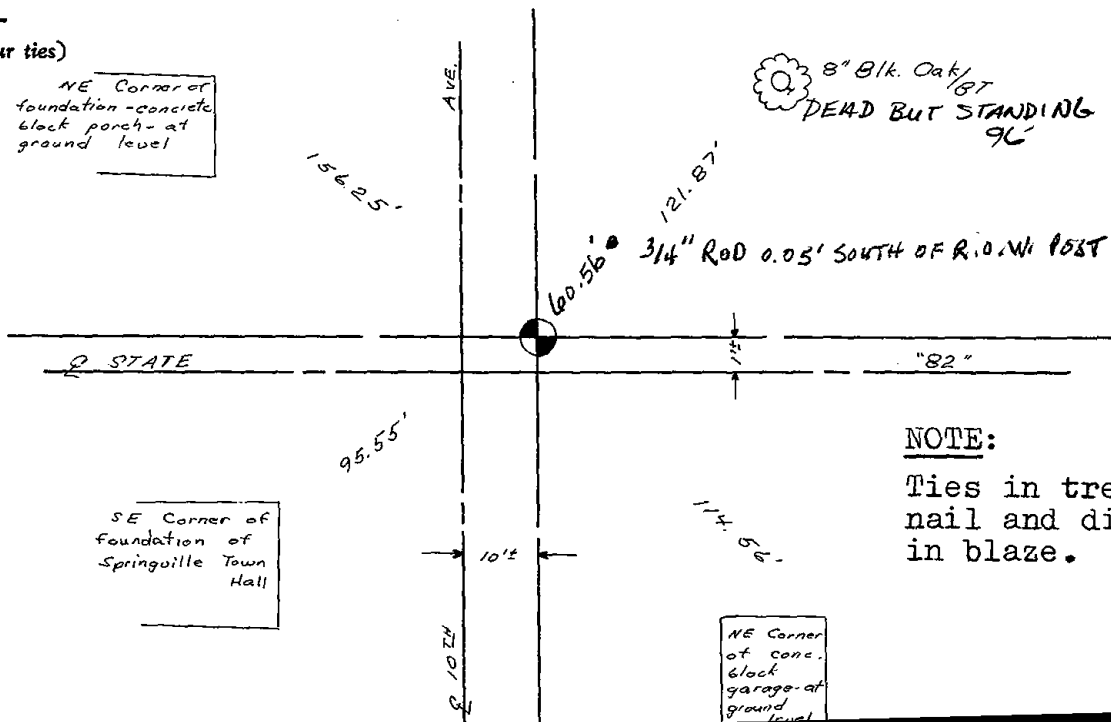


CERTIFIED CORRECT:

Dale C Hagen
 Registered Land Surveyor
 DATE: 9-20-76

TIE SKETCH

(Show at least four ties)



NOTE:

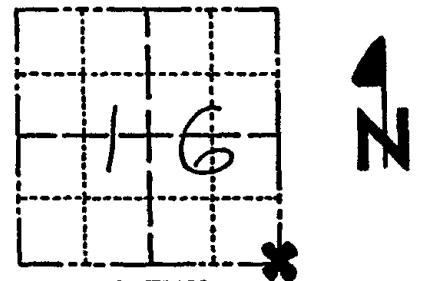
Ties in trees to nail and disc in blaze.

ADAMS COUNTY

Survey Monument Record

TYPE OF MONUMENT: Harrison
STATE PLANE COORDINATES: N _____
E _____
ELEVATION — M.S.L. DATUM: _____
THETA ANGLE: _____
FIELD BOOK: 37 PAGE 45

CORNER NO. 1033
SECTION 16
TOWN 15
RANGE 6



LOCATION
(Indicated by 'X')

SEAL:



BASIS FOR MONUMENT LOCATION

(Use reverse side if necessary)

Show info such as: History of corner, with reference to Vol. and pg. dates, surveyor; exact description of monument replaced; if location computed, by taped or EDM traverse; landowner remarks, etc.

Ran EDM/transit traverse around Sections 9 and 16 to determine search areas for investigation.

Did not excavate because search area falls within the construction limits of S.T.H. 82, and no corner other than post is of record.

Set corner by double proportionate measure between adjacent Section corners.

Set 6-9-76.

10-3-91 New Tie *M. Carlson*

CERTIFIED CORRECT:
Dale C. Hagen
Registered Land Surveyor
DATE: 9-20-76

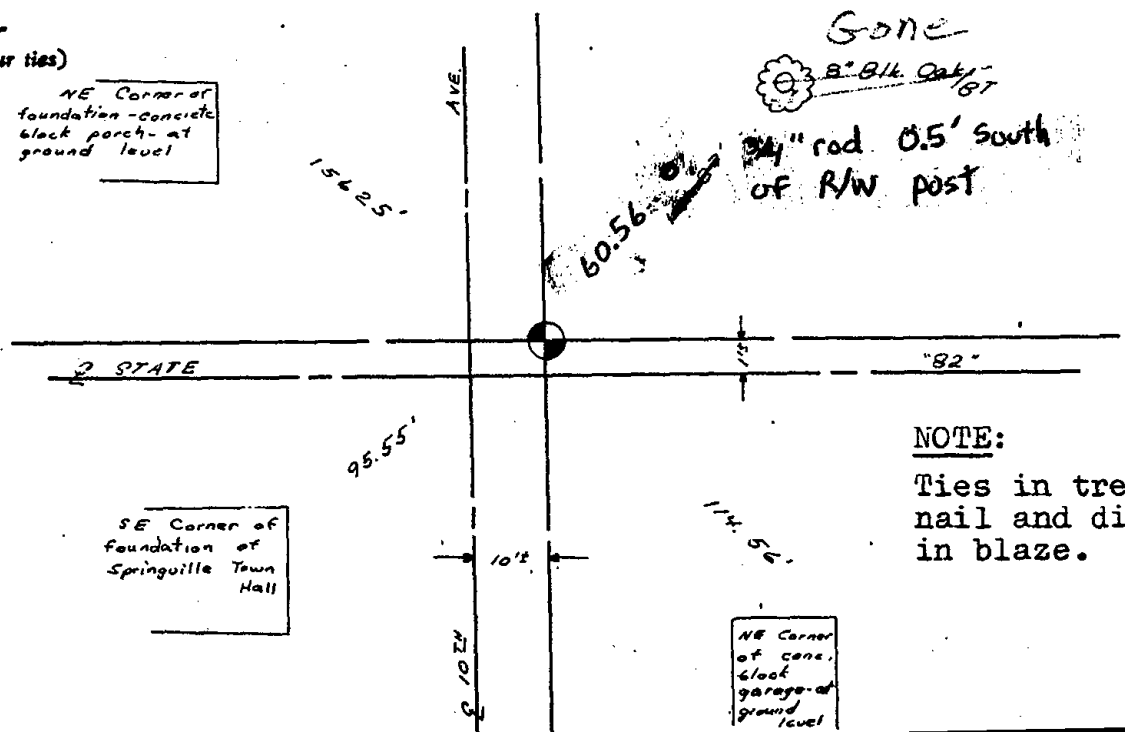
TIE SKETCH

(Show at least four ties)

NE Corner of foundation - concrete block porch - at ground level

SE Corner of foundation of Springville Town Hall

NE Corner of conc. block garage - at ground level



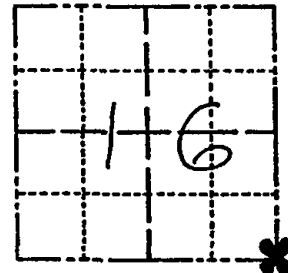
NOTE:
Ties in trees to nail and disc in blaze.

ADAMS COUNTY

Survey Monument Record

TYPE OF MONUMENT: Harrison
 STATE PLANE COORDINATES: N _____
 E _____
 ELEVATION — M.S.L. DATUM: _____
 THETA ANGLE: _____
 FIELD BOOK: 37 PAGE 45

CORNER NO. 1033
 SECTION 16
 TOWN 15
 RANGE 6



LOCATION
(Indicated by 'X')

SEAL:

BASIS FOR MONUMENT LOCATION

(Use reverse side if necessary)

Show info such as: History of corner, with reference to Vol. and pg, dates, surveyor; exact description of monument replaced; if location computed, by taped or EDM traverse; landowner remarks, etc.


Ran EDM/transit traverse around Sections 9 and 16 to determine search areas for investigation.

Did not excavate because search area falls within the construction limits of S.T.H. 82, and no corner other than post is of record.

Set corner by double proportionate measure between adjacent Section corners.

Set 6-9-76.

10-3-91 New Tie *M. Carlson*
 8-22-96 TIES OK *J. Hiley*



CERTIFIED CORRECT:

Dale C Hagen
 Registered Land Surveyor

DATE: 9-20-76

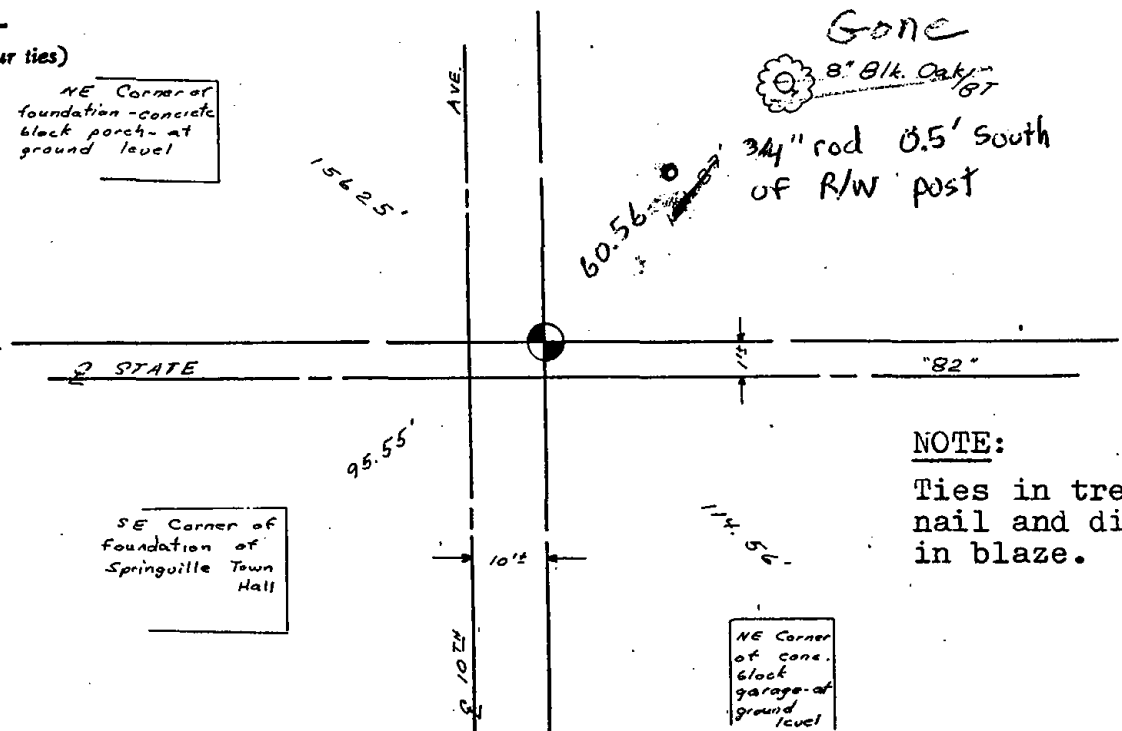
TIE SKETCH

(Show at least four ties)

NE Corner of foundation - concrete block porch - at ground level

SE Corner of foundation of Springville Town Hall

NE Corner of concrete block garage - at ground level



NOTE:

Ties in trees to nail and disc in blaze.



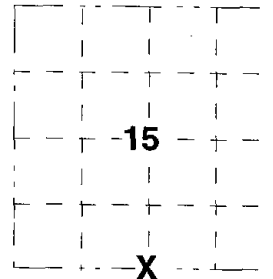
* 0 6 8 *

068

Government Land Corner Certificate

ADAMS County
 TYPE OF MONUMENT HARRISON
 STATE PLANE COORDINATES: N. _____
 E. _____
 ELEVATION _____ M.S.L. DATUM: _____
 THETA ANGLE: _____
 FIELD BOOK: _____ PAGE: _____
 DRAWN BY: E.W.

CORNER NO. 68
 SECTION 15
 TOWN T15N
 RANGE R6E



BASIS FOR MONUMENT LOCATION

Show info such as; History of corner, with reference to Vol. and pg., dates, surveyor, exact description of monument replaced; if location computed by taped or EDM traverse; landowner remarks, etc. (use reverse side if necessary).

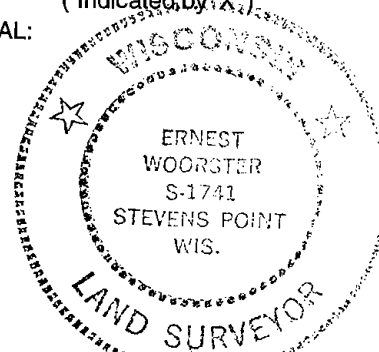
MONUMENT LOCATED AND TIED PRIOR TO RECONSTRUCTION OF THE HIGHWAY. NEW TIES PROVIDED. TIES ARE AL. DISC SET IN CONCRETE. DISC STATES WISCONSIN DEPARTMENT OF TRANSPORTATION DO NOT DISTURB.

*ALL OK - 4-27-06 JG-EW
 " 7-10-11 GR-SS*

LOCATION

(Indicated by 'X')

SEAL:



DATA SHOWN HERE ON CERTIFIED CORRECT:

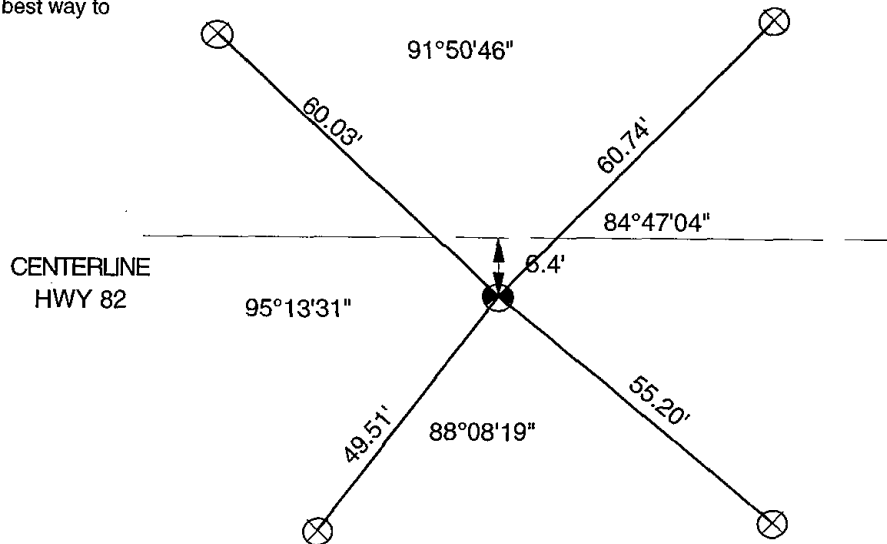
[Handwritten signature]

Registered Land Surveyor

DATE 15 Nov 01

TIE SKETCH

Show at least four ties; also fence lines, roads, topo, size and type of witness trees' and if off road- best way to arrive at corner.

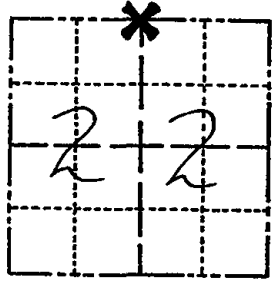


ADAMS COUNTY

Survey Monument Record


TYPE OF MONUMENT: Harrison
STATE PLANE COORDINATES: N _____
E _____
ELEVATION — M.S.L. DATUM: _____
THETA ANGLE: _____
FIELD BOOK: 37 PAGE 45

CORNER NO. 1036
SECTION 22
TOWN 15
RANGE 6



LOCATION
(Indicated by 'X')

SEAL:



BASIS FOR MONUMENT LOCATION

(Use reverse side if necessary)

Show info such as: History of corner, with reference to Vol. and pg, dates, surveyor; exact description of monument replaced; if location computed, by taped or EDM traverse; landowner remarks, etc.

Ran EDM/transit traverse around Sections 9 and 16, and parts of adjacent sections to determine search areas for investigation.

Did not excavate because search area falls within the construction limits of S.T.H. 82.

Set corner proportionally and on line between adjacent section corners.

Set 6-9-76.

SEE TIE SHEET WOORSTER 15 Nov. 01

CERTIFIED CORRECT:

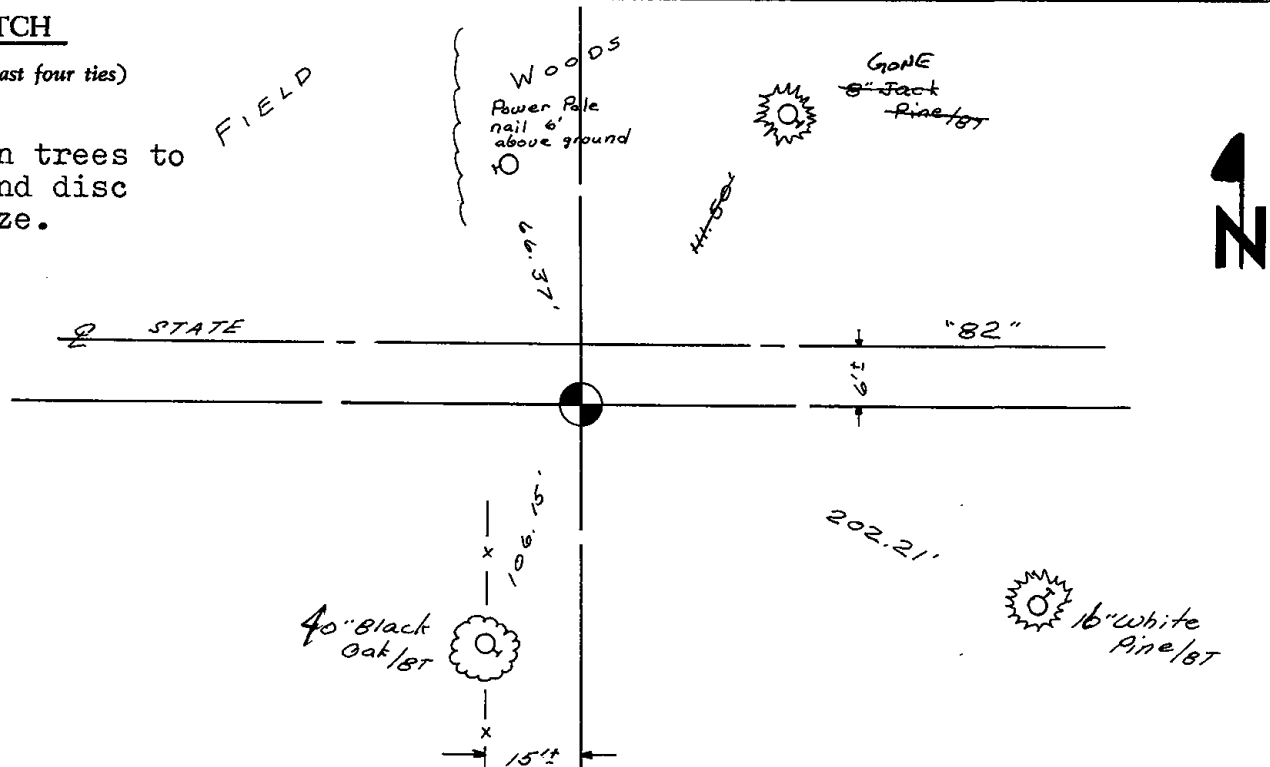
Dale C. Hagen
Registered Land Surveyor

DATE: 9-20-76

TIE SKETCH

(Show at least four ties)

NOTE:
Ties in trees to nail and disc in blaze.



MAINTENANCE RECORD

Date	Init.	Remarks
10-12-81	LC-JH	MON + TIES O.K
1-21-86	GR-SS	OK
1-14-91	KZ-JG	ALL OK
2-7-96	CR-JG	1 TIE GONE
2-1-01	DB-MW	ALL - OK



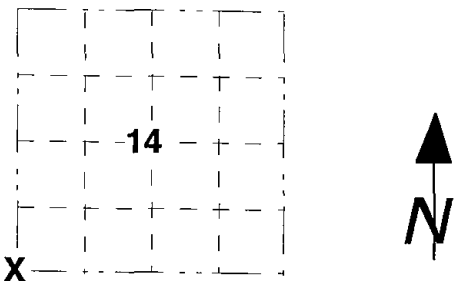
* 0 6 9 *

069

Government Land Corner Certificate

CORNER NO. 69
 SECTION 14
 TOWN T15N
 RANGE R6E

ADAMS County
 TYPE OF MONUMENT HARRISON
 STATE PLANE COORDINATES: N. _____
 E. _____
 ELEVATION _____ M.S.L. DATUM: _____
 THETA ANGLE: _____
 FIELD BOOK: _____ PAGE: _____
 DRAWN BY: E.W.



BASIS FOR MONUMENT LOCATION

Show info such as; History of corner, with reference to Vol. and pg., dates, surveyor, exact description of monument replaced; if location computed by taped or EDM traverse; landowner remarks, etc. (use reverse side if necessary).

MONUMENT LOCATED AND TIED PRIOR TO RECONSTRUCTION OF THE HIGHWAY. NEW TIES PROVIDED. TIES ARE AL. DISC SET IN CONCRETE. DISC STATES WISCONSIN DEPARTMENT OF TRANSPORTATION DO NOT DISTURB.

*ALL OK, - 4-27-06, JG-ELW
 " " 1-10-11 GR-SS*

LOCATION
 (Indicated by 'X')

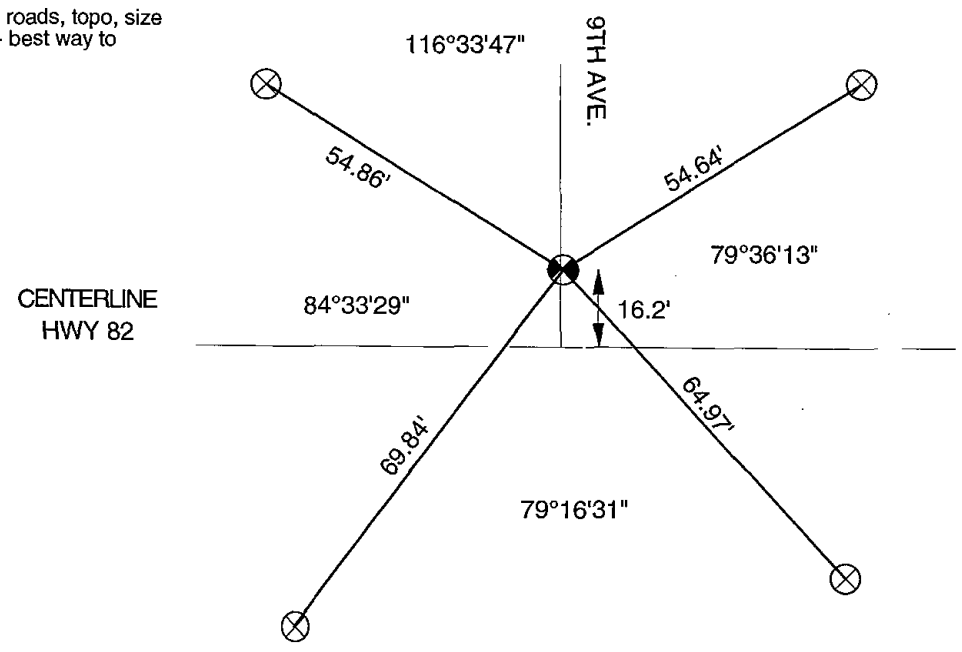
SEAL:

[Handwritten Signature]

Registered Land Surveyor
 DATE 15 Nov 01

TIE SKETCH

Show at least four ties; also fence lines, roads, topo, size and type of witness trees' and if off road- best way to arrive at corner.

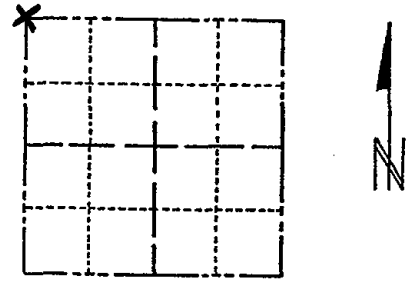


ADAMS COUNTY

Survey Monument Record

TYPE OF MONUMENT: 30" HARRISON
 STATE PLANE COORDINATES: N _____
 E _____
 ELEVATION — M.S.L. DATUM: _____
 THETA ANGLE: _____
 FIELD BOOK: 110 PAGE 31

CORNER NO. 241
 SECTION 23
 TOWN 15
 RANGE 6



LOCATION
(Indicated by 'X')

BASIS FOR MONUMENT LOCATION

(Use reverse side if necessary)

Show info such as: History of corner, with reference to Vol. and pg, dates, surveyor; exact description of monument replaced; if location computed, by taped or EDM traverse; landowner remarks, etc.

Found stone at the NW corner of section 14 and charred stake at W $\frac{1}{4}$ corner of section 14. Took that line and doubled and extended it to this point.

CORNER O.K. 9-25-76 RW-SS

SEAL:



MAINTENANCE RECORD

Date	Remarks
10-12-81	AC TH MON + TICS O.K
1-21-86	GS-S OK
1-14-91	KZJG ALL OK
2-7-96	CP-JG OK
1-29-01	JG-MH OK

SEE TIE SHEET WOODSTER 15 NOV. 01

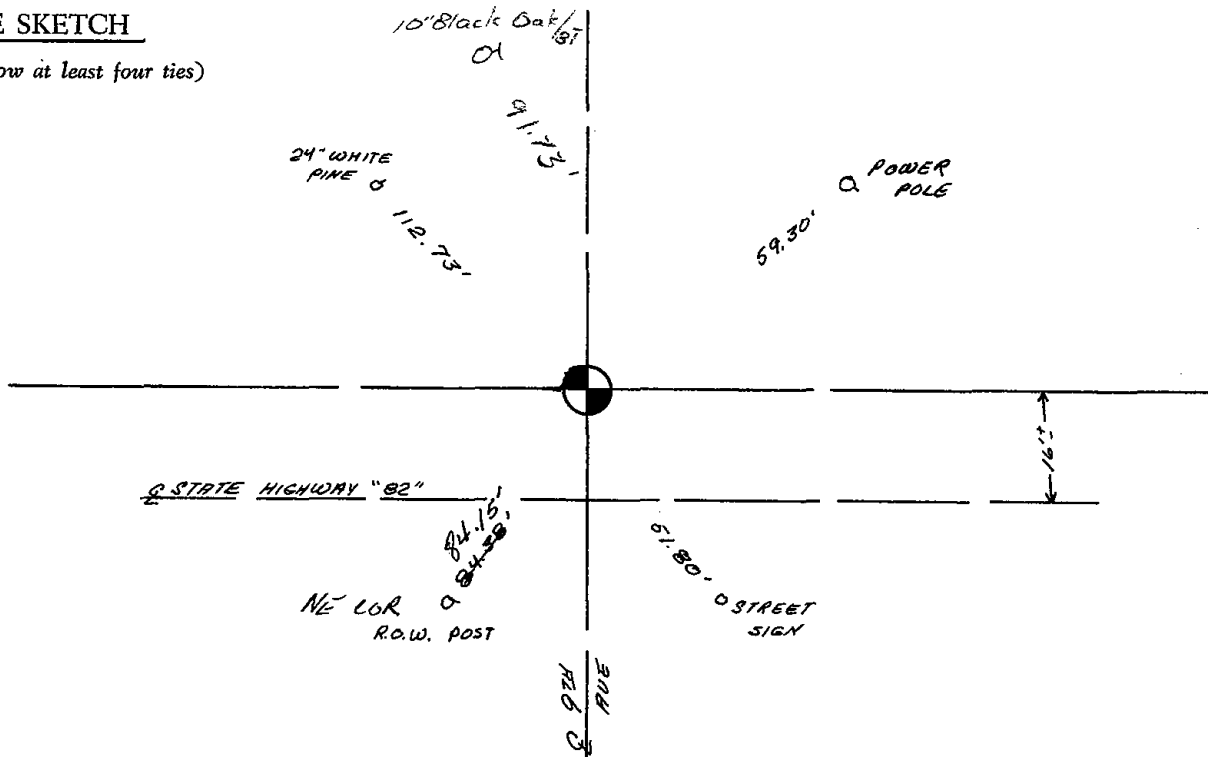
CERTIFIED CORRECT:

Anthony B. Kiedrowski
 Registered Land Surveyor

DATE: 12/07/93

TIE SKETCH

(Show at least four ties)





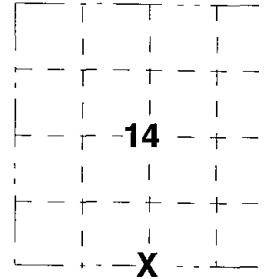
* 0 7 0 *

070

Government Land Corner Certificate

ADAMS County
 TYPE OF MONUMENT HARRISON
 STATE PLANE COORDINATES: N. _____
 E. _____
 ELEVATION _____ M.S.L. DATUM: _____
 THETA ANGLE: _____
 FIELD BOOK: _____ PAGE: _____
 DRAWN BY: E.W.

CORNER NO. 70
 SECTION 14
 TOWN T15N
 RANGE R6E



BASIS FOR MONUMENT LOCATION

Show info such as; History of corner, with reference to Vol. and pg., dates, surveyor, exact description of monument replaced; if location computed by taped or EDM traverse; landowner remarks, etc. (use reverse side if necessary).

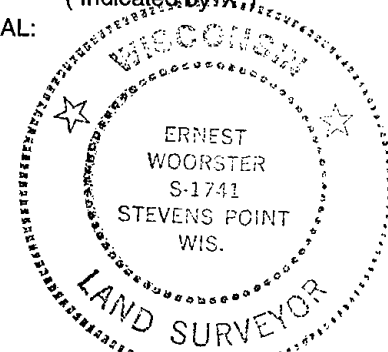
MONUMENT LOCATED AND TIED PRIOR TO RECONSTRUCTION OF THE HIGHWAY. NEW TIES PROVIDED. TIES ARE AL. DISC SET IN CONCRETE. DISC STATES WISCONSIN DEPARTMENT OF TRANSPORTATION DO NOT DISTURB. NEW MONUMENT SET.

ALL OK, 4-27-06, JG-EW
OK 01-10-11 GR-SS

LOCATION

(Indicated by 'X')

SEAL:



DATA SHOWN HERE ON CERTIFIED CORRECT:

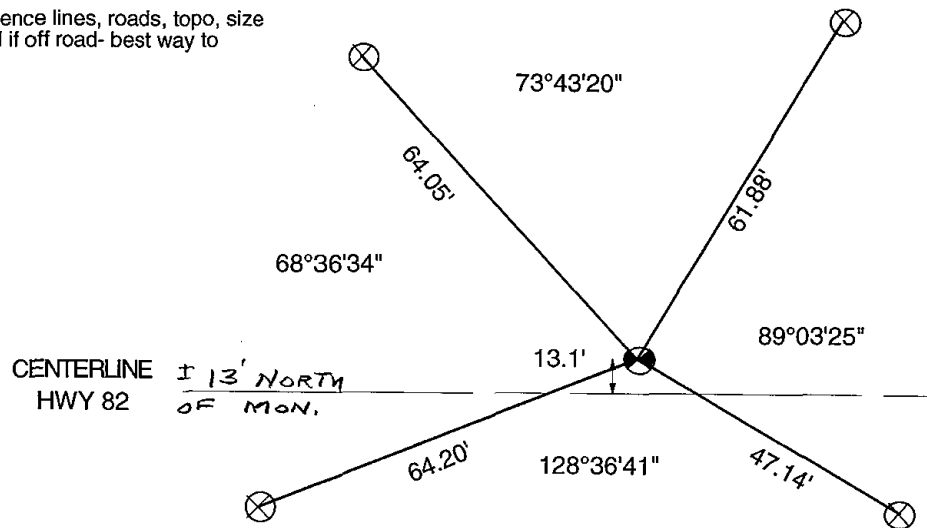
[Handwritten Signature]

Registered Land Surveyor

DATE 15 Nov 01

TIE SKETCH

Show at least four ties; also fence lines, roads, topo, size and type of witness trees' and if off road- best way to arrive at corner.

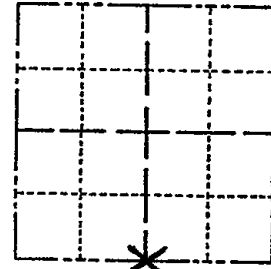


ADAMS COUNTY

Survey Monument Record

TYPE OF MONUMENT: 50' HARRISON
 STATE PLANE COORDINATES: N. _____
 E. _____
 ELEVATION — M.S.L. DATUM: _____
 THETA ANGLE: _____
 FIELD BOOK: 110 PAGE 12

CORNER NO. 242
 SECTION 14
 TOWN 15
 RANGE 6



LOCATION
 (Indicated by 'X')

SEAL:

BASIS FOR MONUMENT LOCATION

(Use reverse side if necessary)

Show info such as: History of corner, with reference to Vol. and pg. dates, surveyor; exact description of monument replaced; if location computed, by taped or EDM traverse; landowner remarks, etc.

Set on the basis of a traverse of the entire section, taking into account other surveys in the area.

CORNER O.K. 9-25-76 P.M.S.S

MAINTENANCE RECORD

Date	Init	Remarks
10-12-81	KC-JH	MON-TIES OK
1-21-86	GR-SS	OK
1-31-91	KZ-JG	ALL OK
2-7-96	CR-JG	OK
1-29-01	JG-MH	OK

SEE TIE SHEET WOOLSTER 15 NOV. 01



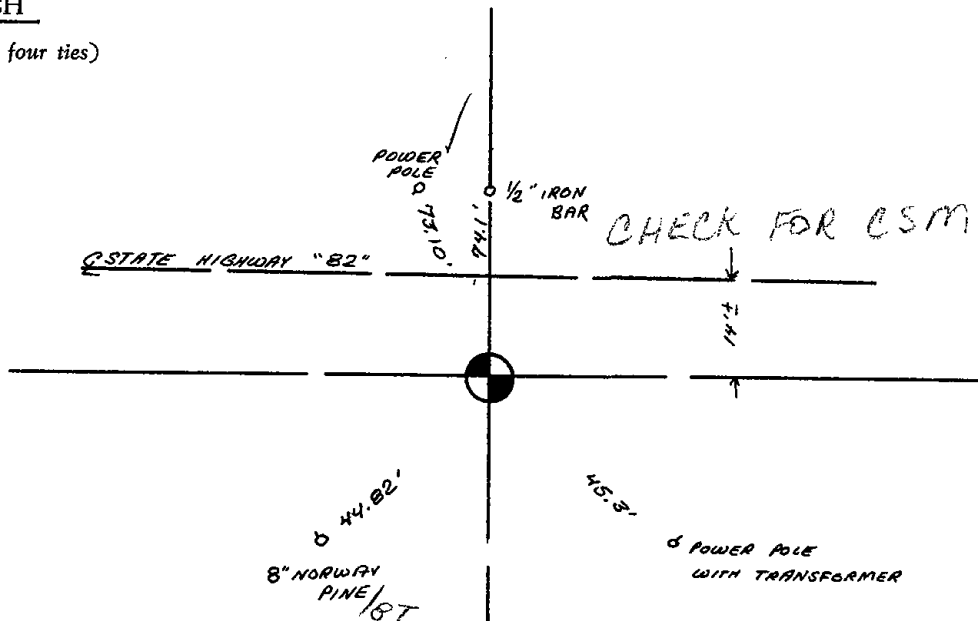
CERTIFIED CORRECT:

Anthony B. Kiedrowski
 Registered Land Surveyor

DATE: 12/27/73

TIE SKETCH

(Show at least four ties)





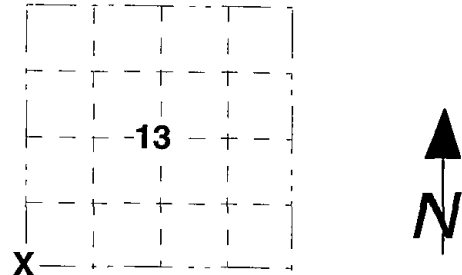
* 0 7 1 *

071

Government Land Corner Certificate

ADAMS County
 TYPE OF MONUMENT HARRISON
 STATE PLANE COORDINATES: N. _____
 E. _____
 ELEVATION _____ M.S.L. DATUM: _____
 THETA ANGLE: _____
 FIELD BOOK: _____ PAGE: _____
 DRAWN BY: E.W.

CORNER NO. 71
 SECTION 13
 TOWN T15N
 RANGE R6E



BASIS FOR MONUMENT LOCATION

Show info such as; History of corner, with reference to Vol. and pg., dates, surveyor, exact description of monument replaced; if location computed by taped or EDM traverse; landowner remarks, etc. (use reverse side if necessary).


MONUMENT LOCATED AND TIED PRIOR TO RECONSTRUCTION OF THE HIGHWAY. NEW TIES PROVIDED. TIES ARE AL. DISC SET IN CONCRETE. DISC STATES WISCONSIN DEPARTMENT OF TRANSPORTATION DO NOT DISTURB.

*ALL OK, 4-27-06, JG-EW
 OK 1-10-11 GR-SS*

LOCATION

(Indicated by 'X')

SEAL:



DATA SHOWN HERE ON CERTIFIED CORRECT!

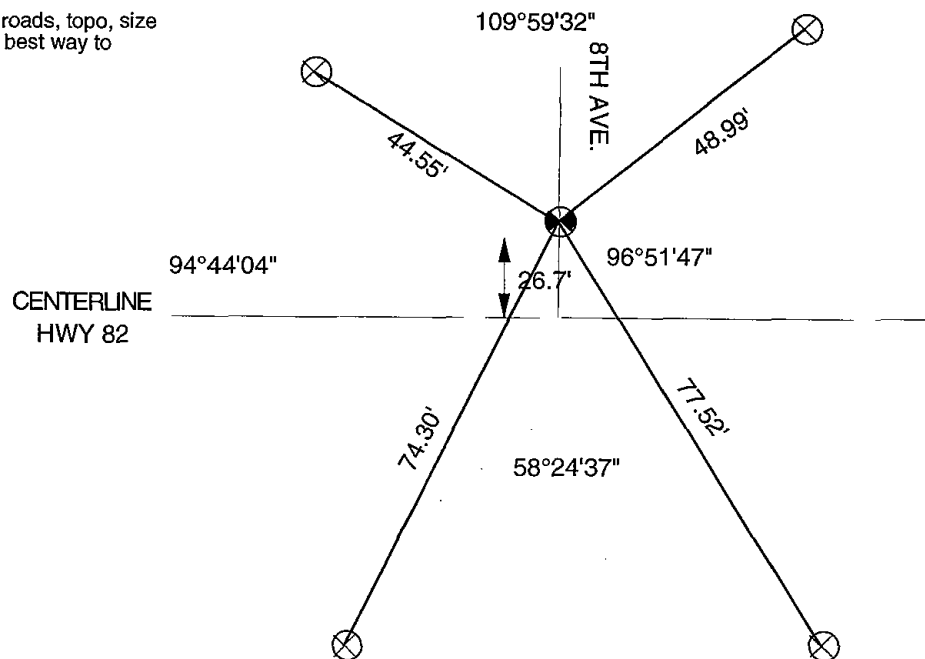
[Handwritten Signature]

Registered Land Surveyor

DATE 15 Nov 01

TIE SKETCH

Show at least four ties; also fence lines, roads, topo, size and type of witness trees' and if off road- best way to arrive at corner.



ADAMS COUNTY

Survey Monument Record

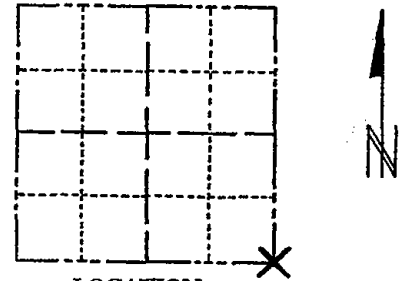
TYPE OF MONUMENT: 30" HARRISON
STATE PLANE COORDINATES: N _____
E _____

ELEVATION — M.S.L. DATUM: _____

THETA ANGLE: _____

FIELD BOOK: 110 PAGE 13

CORNER NO. 116 (71)
SECTION 14
TOWN 15
RANGE 6



LOCATION
(Indicated by 'X')

BASIS FOR MONUMENT LOCATION

(Use reverse side if necessary)

Show info such as: History of corner, with reference to Vol. and pg, dates, surveyor; exact description of monument replaced; if location computed, by taped or EDM traverse; landowner remarks, etc.

This corner monumented by Co. Surveyor Mullen in 1971., but was disputed. this point established after analyzing an extensive EDM traverse of the four sections surrounding this corner, taking into account all possession lines and the stone found one mile south of here and the 1 1/4" iron pipe found one mile north of here. Harrison set by Mullen removed and replaced with a 1" iron pipe.

SEAL:



CORNER O.K. 9-25-76 RN-SS
OK 1-21-86 GR-SS

ALL OK 1-31-91 KE-JG
TIE GONE 2-7-96 CR-JG
ALL OK 1-29-01 JG-M.H.

SEE TIE SHEET WOODSTER 15 NOV. 01

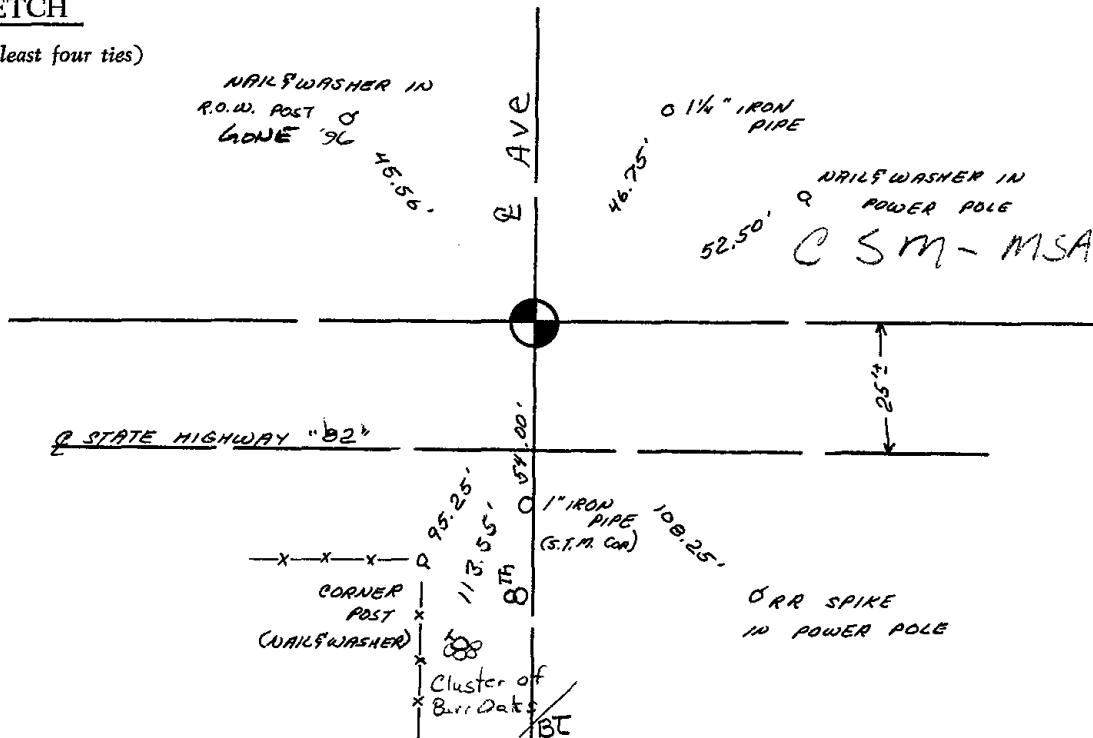
CERTIFIED CORRECT:

Anthony B. Kiedrowski
Registered Land Surveyor

DATE: 12/27/73

TIE SKETCH

(Show at least four ties)





* 0 7 2 *

072

Government Land Corner Certificate

ADAMS

County

CORNER NO. 72
 SECTION 13
 TOWN T15N
 RANGE R6E

TYPE OF MONUMENT _____ **HARRISON** _____

STATE PLANE COORDINATES: N. _____

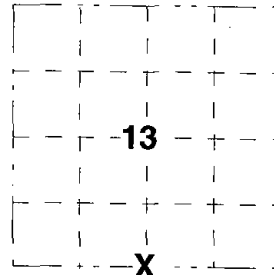
E. _____

ELEVATION _____ M.S.L. DATUM: _____

THETA ANGLE: _____

FIELD BOOK: _____ PAGE: _____

DRAWN BY: _____ **E.W.** _____



BASIS FOR MONUMENT LOCATION

Show info such as; History of corner, with reference to Vol. and pg., dates, surveyor, exact description of monument replaced; if location computed by taped or EDM traverse; landowner remarks, etc. (use reverse side if necessary).


MONUMENT LOCATED AND TIED PRIOR TO RECONSTRUCTION OF THE HIGHWAY. NEW TIES PROVIDED. TIES ARE AL. DISC SET IN CONCRETE. DISC STATES WISCONSIN DEPARTMENT OF TRANSPORTATION DO NOT DISTURB. MONUMENT 1' BELOW SURFACE.

*ALL OK, 4-27-06, JB-EW
 OK 01-10-11, GR-SS*

LOCATION

(Indicated by 'X')

SEAL:



DATA SHOWN HERE ON _____
 CERTIFIED CORRECT:

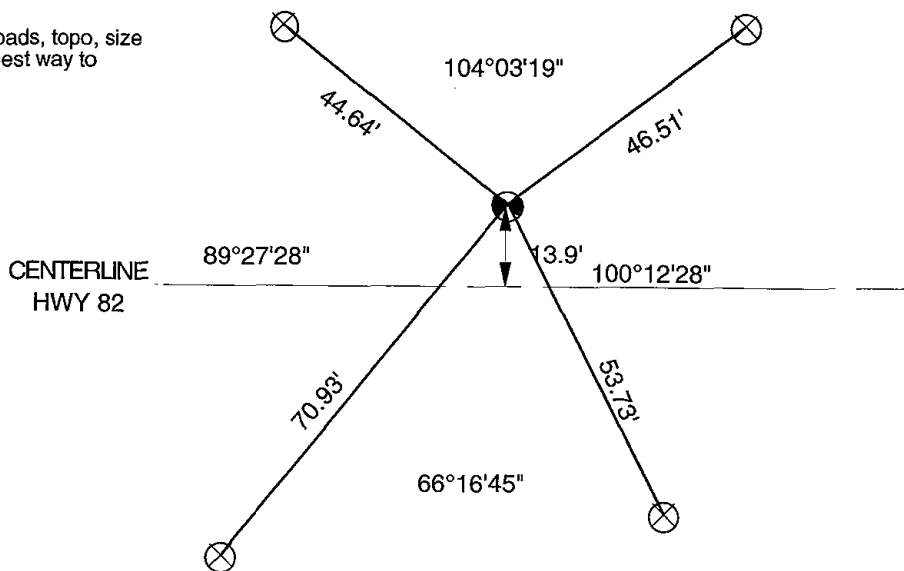
[Handwritten signature]

Registered Land Surveyor

DATE 15 Nov 01

TIE SKETCH

Show at least four ties; also fence lines, roads, topo, size and type of witness trees' and if off road- best way to arrive at corner.

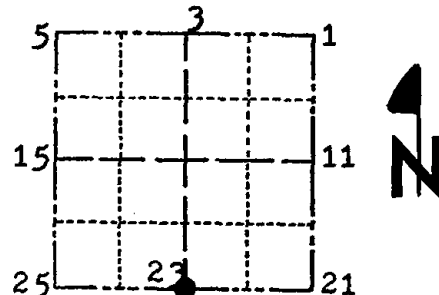


ADAMS COUNTY

Survey Monument Record

TYPE OF MONUMENT: Cast Iron Harrison
 STATE PLANE COORDINATES: N _____
 E _____
 ELEVATION — M.S.L. DATUM: _____
 THETA ANGLE: _____
 FIELD BOOK: 510 PAGE 77


CORNER NO. 914
 SECTION 13
 TOWN 15N
 RANGE 6E



BASIS FOR MONUMENT LOCATION

(Use reverse side if necessary)

Show info such as: History of corner, with reference to Vol. and pg. dates, surveyor; exact description of monument replaced; if location computed, by taped or EDM traverse; landowner remarks, etc.



SEAL:

Researched county records, found two surveys done by M.C. Smith on the south line of Section 13 that contradicted each other. The first survey was done in 1907 in which he found the half mile distance from section corner to south 1/4 corner to be 40 chains and 12 1/2 links. B.T.s Black Oak 8" S34*-30'E 7.5 links Pine 10" N10*-00'W 17 links. Then in a survey made two years later M.C. Smith found the half mile split to be 40 chains 94 links. B.T.s Black Oak 18" N31*W 132.5 links. I found the stump of this bearing extended south and set Harrison Monument at this location. Distances to either section corner are within reason to the recorded distance from the latter performed in 1909. E.D.M. traverse.

SEE TIE SHEET WOODSTER 15 NOV, 01

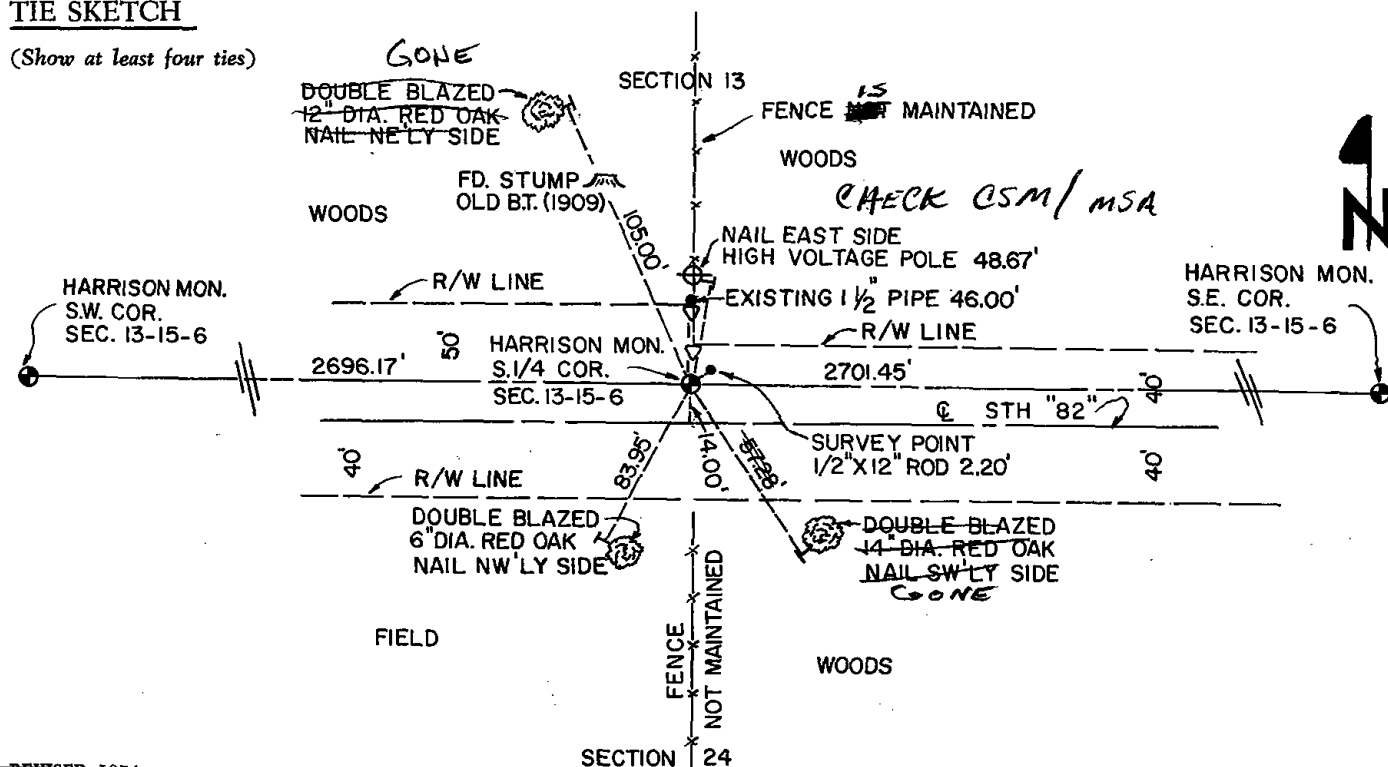
CERTIFIED CORRECT:

Allen D. Ralle
 Registered Land Surveyor

DATE: 3-26-76

TIE SKETCH

(Show at least four ties)



MAINTENANCE RECORD

Date	Init.	Remarks
10-12-81	LC-TH	MDN + TIES O.K.
1-21-81	GR 92	OK
1-14-91	KESG	ALL OK
2-1-01	JG-MA	1-GONE, CHECK FOR CSM



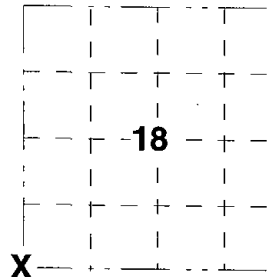
* 0 7 3 *

073

Government Land Corner Certificate

ADAMS County
 TYPE OF MONUMENT HARRISON
 STATE PLANE COORDINATES: N. _____
 E. _____
 ELEVATION _____ M.S.L. DATUM: _____
 THETA ANGLE: _____
 FIELD BOOK: _____ PAGE: _____
 DRAWN BY: E.W.

CORNER NO. 73
 SECTION 18
 TOWN T15N
 RANGE R7E



BASIS FOR MONUMENT LOCATION

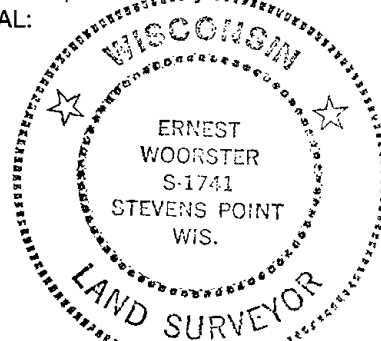
Show info such as; History of corner, with reference to Vol. and pg., dates, surveyor, exact description of monument replaced; if location computed by taped or EDM traverse; landowner remarks, etc. (use reverse side if necessary).

MONUMENT LOCATED AND TIED PRIOR TO RECONSTRUCTION OF THE HIGHWAY. NEW TIES PROVIDED. TIES ARE AL. DISC SET IN CONCRETE. DISC STATES WISCONSIN DEPARTMENT OF TRANSPORTATION DO NOT DISTURB. NEW MONUMENT SET.

OK 01-10-11 GR-SS

LOCATION
 (Indicated by 'X')

SEAL:



DATA SHOWN HERE ON
 CERTIFIED CORRECT:

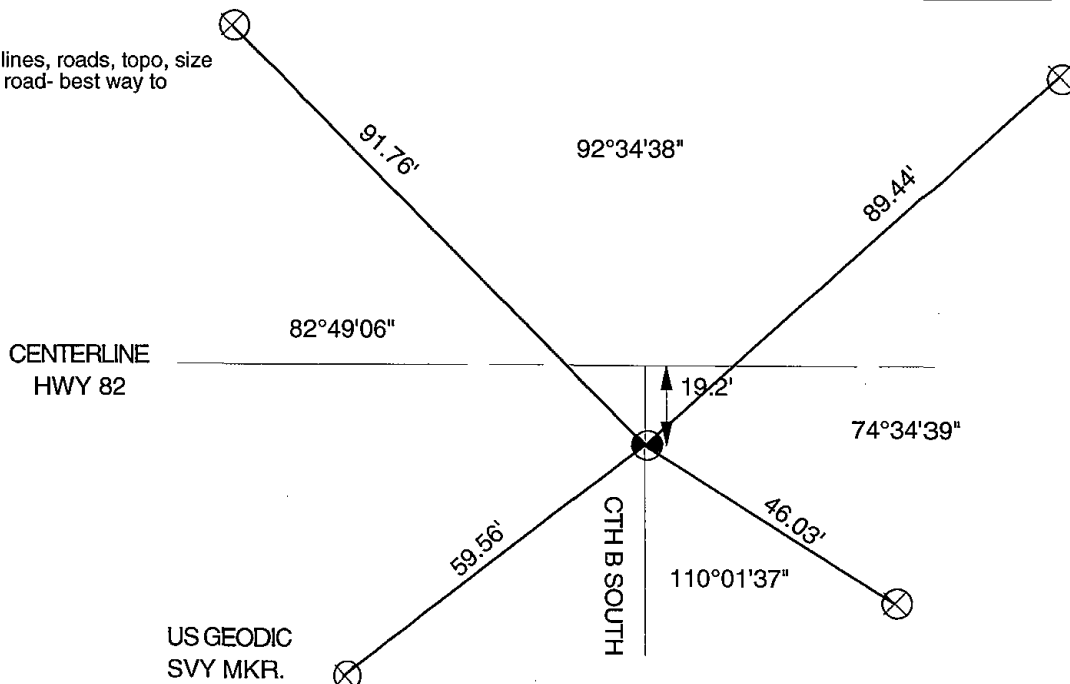
[Handwritten Signature]

Registered Land Surveyor

DATE 15 Nov 01

TIE SKETCH

Show at least four ties; also fence lines, roads, topo, size and type of witness trees' and if off road- best way to arrive at corner.



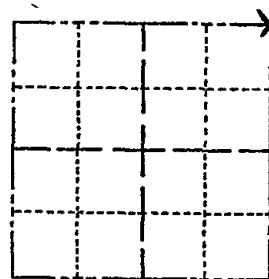
US GEODIC
 SVY MKR.

ADAMS COUNTY

Survey Monument Record

TYPE OF MONUMENT: "30" HARRISON
 STATE PLANE COORDINATES: N _____
 E _____
 ELEVATION — M.S.L. DATUM: _____
 THETA ANGLE: _____
 FIELD BOOK: 106 PAGE _____

CORNER NO. 114
 SECTION 24
 TOWN 15
 RANGE 6



LOCATION
(Indicated by 'X')

SEAL:

BASIS FOR MONUMENT LOCATION

(Use reverse side if necessary)

Show info such as: History of corner, with reference to Vol. and pg. dates, surveyor; exact description of monument replaced; if location computed, by taped or EDM traverse; landowner remarks, etc.

Set monument

May 4, 1972

Sam T. Mullen R.L.S. S-981

CORNER O.K. 4-23-76 RN-SS
 MAINTENANCE RECORD

Date	Init.	Remarks
10-12-81	LC-TH	M.D.N + TIES OK
1-16-86	GR-SS	" OK - 1 NEW TIE
1-14-91	KZ-JG	ALL OK
12-18-90	KC	SEE ATTACHED PAGE
2-7-96	CR-JG	OK
2-15-01	JG-MH	2-GONE, 2-NEW

CERTIFIED CORRECT:

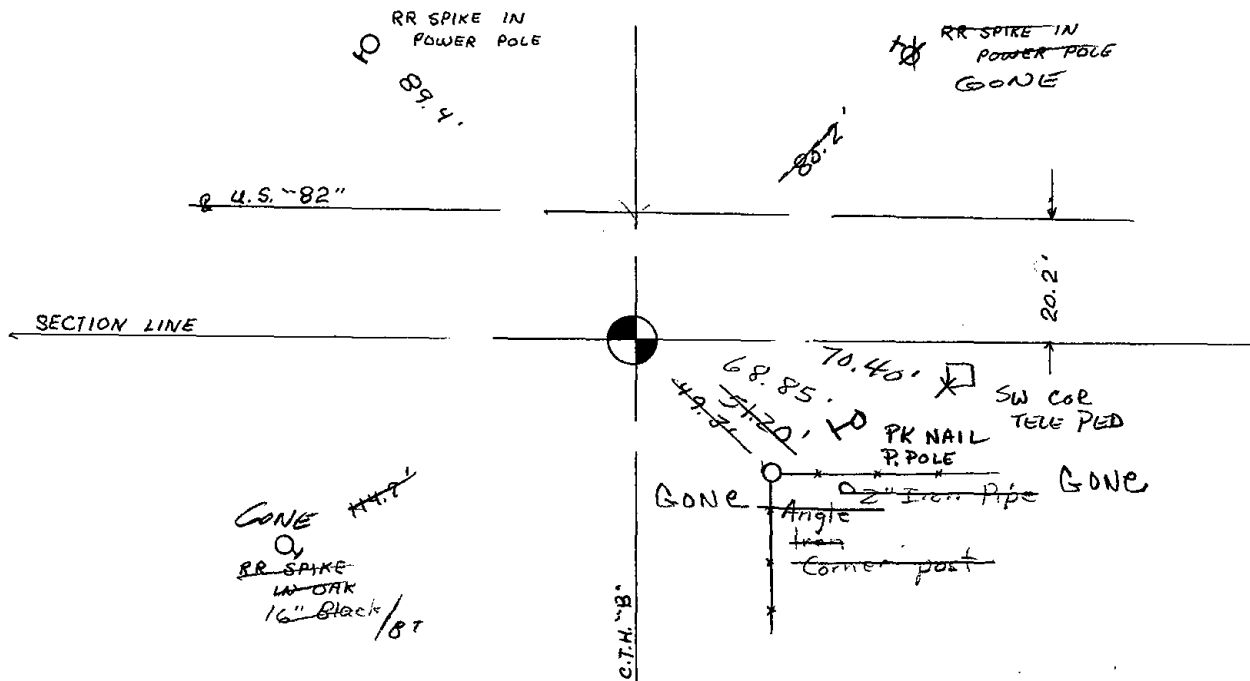
Registered Land Surveyor

DATE: _____

TIE SKETCH

SEE TIE SHEET WOORSTER 15 NOV. 01
 " " " "

(Show at least four ties)

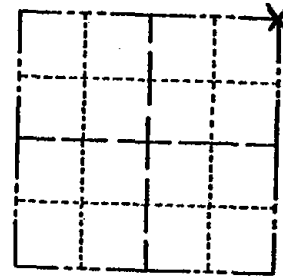


ADAMS COUNTY

Survey Monument Record

TYPE OF MONUMENT: "30" HARRISON
 STATE PLANE COORDINATES: N _____
 E _____
 ELEVATION — M.S.L. DATUM: _____
 THETA ANGLE: _____
 FIELD BOOK: 106 PAGE _____

CORNER NO. 114
 SECTION 24
 TOWN 15
 RANGE 6



LOCATION
(Indicated by 'X')

SEAL:

BASIS FOR MONUMENT LOCATION

(Use reverse side if necessary)

Show info such as: History of corner, with reference to Vol. and pg. dates, surveyor; exact description of monument replaced; if location computed, by taped or EDM traverse; landowner remarks, etc.

Set monument

May 4, 1972

Sam T. Millen R.L.S. S-981

CORNER O.K. 4-23-76 RN-55
 MAINTENANCE RECORD

Date	Init.	Remarks
10-12-81	LR-TH	MON + TIES OK
1-16-86	GR-SS	" OK - 1 NEW TIE

CERTIFIED CORRECT:

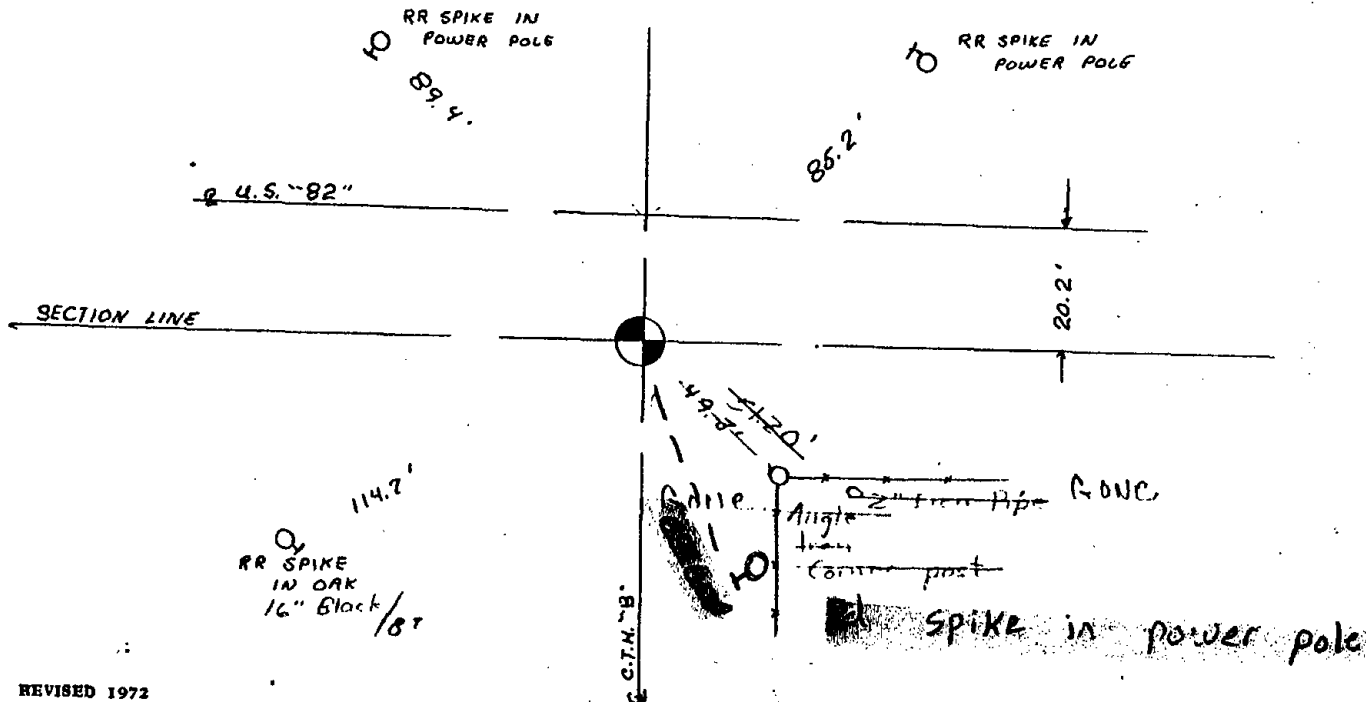
Registered Land Surveyor


DATE: _____

TIE SKETCH

(Show at least four ties)

Dec 18 '90 Ken Carlson





* 0 7 4 *

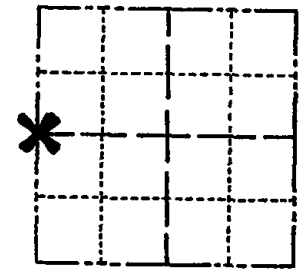
074

ADAMS COUNTY

Survey Monument Record


TYPE OF MONUMENT: Harrison
STATE PLANE COORDINATES: N _____
E _____
ELEVATION — M.S.L. DATUM: _____
THETA ANGLE: _____
FIELD BOOK: _____ PAGE _____

CORNER NO. 840
SECTION 19
TOWN 15
RANGE 6



LOCATION
(Indicated by 'X')

SEAL:



BASIS FOR MONUMENT LOCATION

(Use reverse side if necessary)

Show info such as: History of corner, with reference to Vol. and pg. dates, surveyor; exact description of monument replaced; if location computed, by taped or EDM traverse; landowner remarks, etc.

Ran EDM/transit traverse around Sections 19 and 30 to determine search areas for corners.

Could find no evidence of the original corner or and remonumentation.

Set corner equidistant and on line between adjacent section corners.

Corner 8 ties in good condition 3-31-76 GR-SS
" " O.K. 1-28-86 GR-SS

2 NEW TIES 2-20-95 CR-JG

OK, 2-15-01, JG-MH SEE ATTACHED SHEET

OK 6-7-06 JG-SS

CERTIFIED CORRECT:

Dale C. Hagen

Registered Land Surveyor

DATE: December 2, 1975

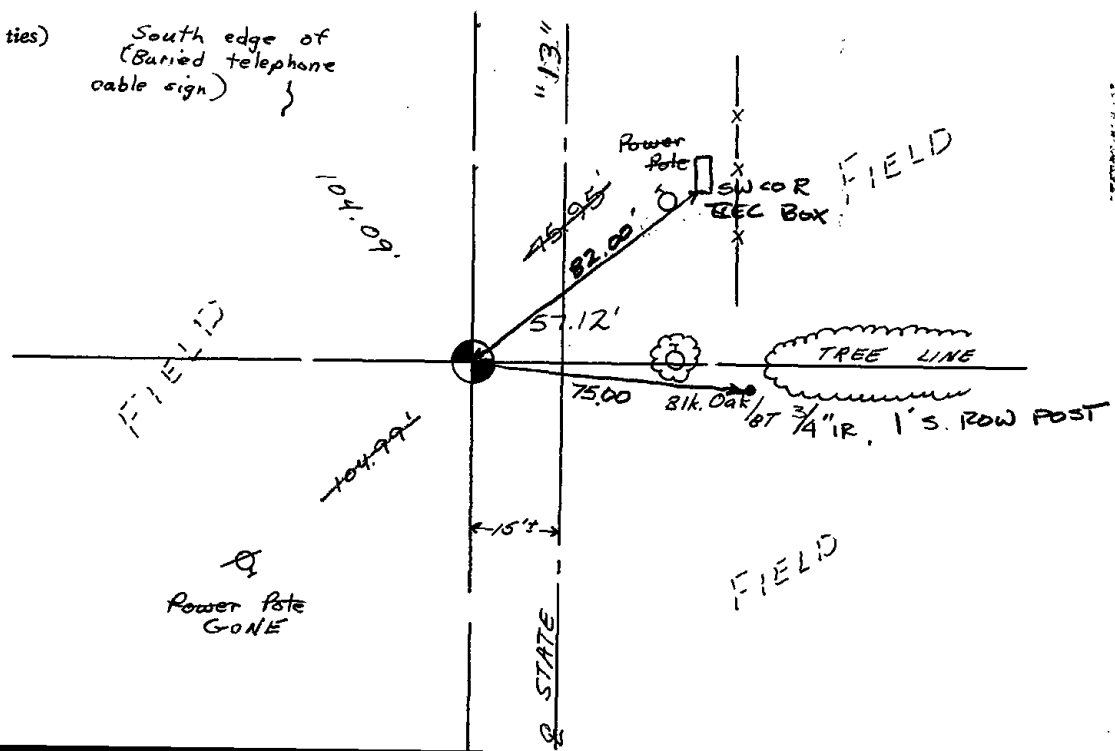
(SEE REVERSE SIDE ALSO)

TIE SKETCH

OK 12-30-11 GR-MS

(Show at least four ties)

South edge of (Buried telephone cable sign)

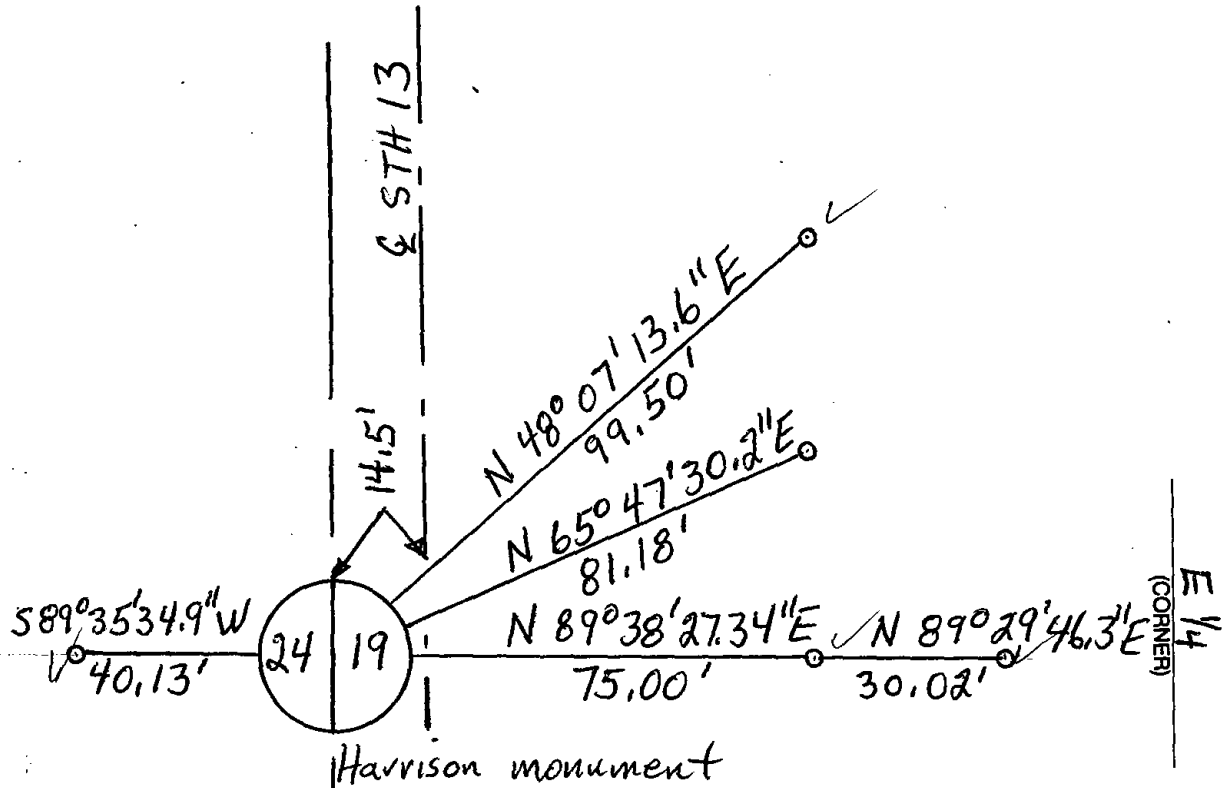
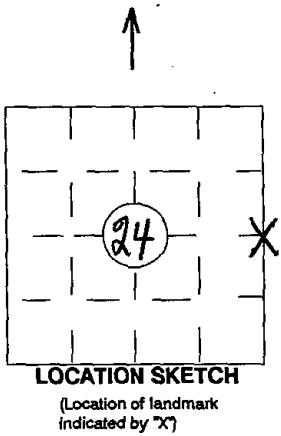


RECORD AND CERTIFICATION OF U.S. PUBLIC LAND SURVEY CONTROL STATION

ED716 687

District 4	Project ID 6143-05-71	Located By Norman Jensen		
Corner E 1/4 Sec. 24	Township 15 N	Range (E,W) 5 E	County Adams	
Wisconsin Coordinates	East (X)	North (Y)	Elevation (Z)	Zone
Control Station Name	East (X)	North (Y)	Elevation (Z)	Zone
Horizontal - NORTH AMERICAN, 1927		CONTROL DATUM Vertical - MEAN SEA LEVEL, 1929 ADJUSTMENT		
Horizontal - _____ Order		SURVEY CONTROL Vertical - _____ Order		

SKETCH



I hereby certify that on the date of _____ the above corner was located by a marker and/or references established by _____

(registered land surveyor)

(registration no.)

I further certify that to perpetuate the location of said corner, on the date of May 28, 1997 at the exact location thereof, a permanent marker or witness monuments consisting of

4 - 3/4" rebar

were located as shown above.

Signature (District Survey Supervisor)

E 1/4 (CORNER) 24 (SECTION) 15 N (TOWN) 5 E (RANGE)



* 0 7 5 *

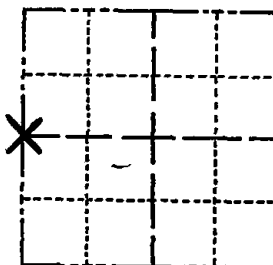
075

ADAMS COUNTY

Survey Monument Record

TYPE OF MONUMENT: 30" Harrison standard
 STATE PLANE COORDINATES: N _____
 E _____
 ELEVATION — M.S.L. DATUM: _____
 THETA ANGLE: _____
 FIELD BOOK: _____ PAGE _____

CORNER NO. 621
 SECTION 20
 TOWN 15
 RANGE 6



LOCATION
(Indicated by 'X')

SEAL:

BASIS FOR MONUMENT LOCATION

(Use reverse side if necessary)

Show info such as: History of corner, with reference to Vol. and pg. dates, surveyor; exact description of monument replaced; if location computed, by taped or EDM traverse; landowner remarks, etc.

Ran EDM/transit traverse of Sections 20 and 29-15-6E to determine search areas for corners in this area. Hand excavation yielded neither the original corner nor any subsequent remonumentation thereof. Corner was set equidistant and on line between adjacent Section corners. This corner matched existing evidence extremely well.



CORNER O.K. 10-14-76 JS-SS
 MAINTENANCE RECORD

Date	Init.	Remarks
11-10-81	TH-DW	MON. O.K.
1-28-86	GR	" "
2-12-91	SS-JG	ALT. OK
1-17-96	JG-SS	OK
2-12-01	JG-MH	
5-26-06	SS	1 NEW
4-15-11	SS	" "

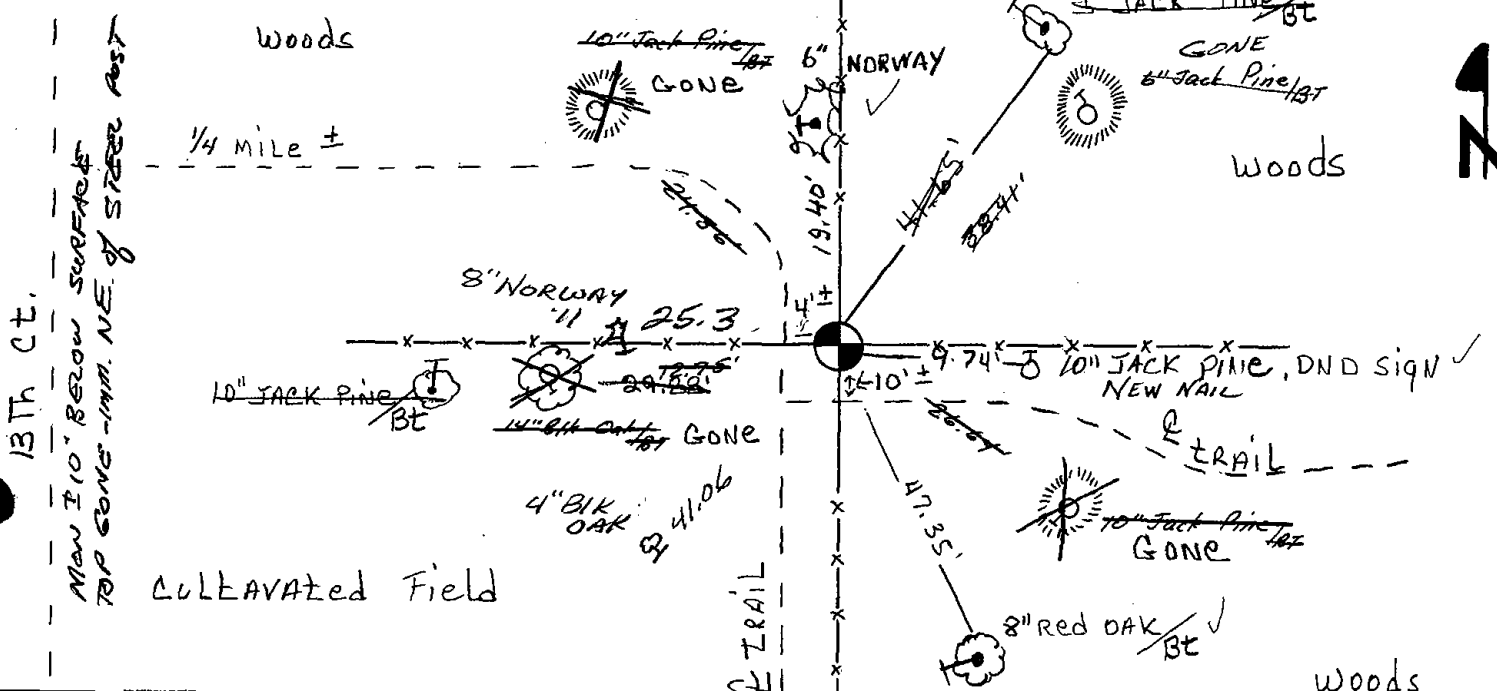
CERTIFIED CORRECT:

Dale C. Hagen
 Registered Land Surveyor

DATE: 12-30-74

TIE SKETCH

(Show at least four ties)



ADAMS

~~LINEAU~~ COUNTY

Survey Monument Record

TYPE OF MONUMENT: HARRISON

STATE PLANE COORDINATES: N _____

E _____

ELEVATION — M.S.L. DATUM: _____

THETA ANGLE: _____

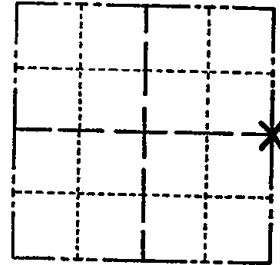
FIELD BOOK: _____ PAGE _____

CORNER NO. 75

SECTION 19

TOWN 15

RANGE 6



LOCATION
(Indicated by 'X')


SEAL:

BASIS FOR MONUMENT LOCATION

(Use reverse side if necessary)

Show info such as: History of corner, with reference to Vol. and pg, dates, surveyor; exact description of monument replaced; if location computed, by taped or EDM traverse; landowner remarks, etc.

This is a new tie sheet for an existing Harrison monument as all previous tie's have been removed. This Harrison is broken off +12" down. We set up over the remaining part and re-set the top with optical plumbing, and mounded the monument with sandy dirt.



CERTIFIED CORRECT:

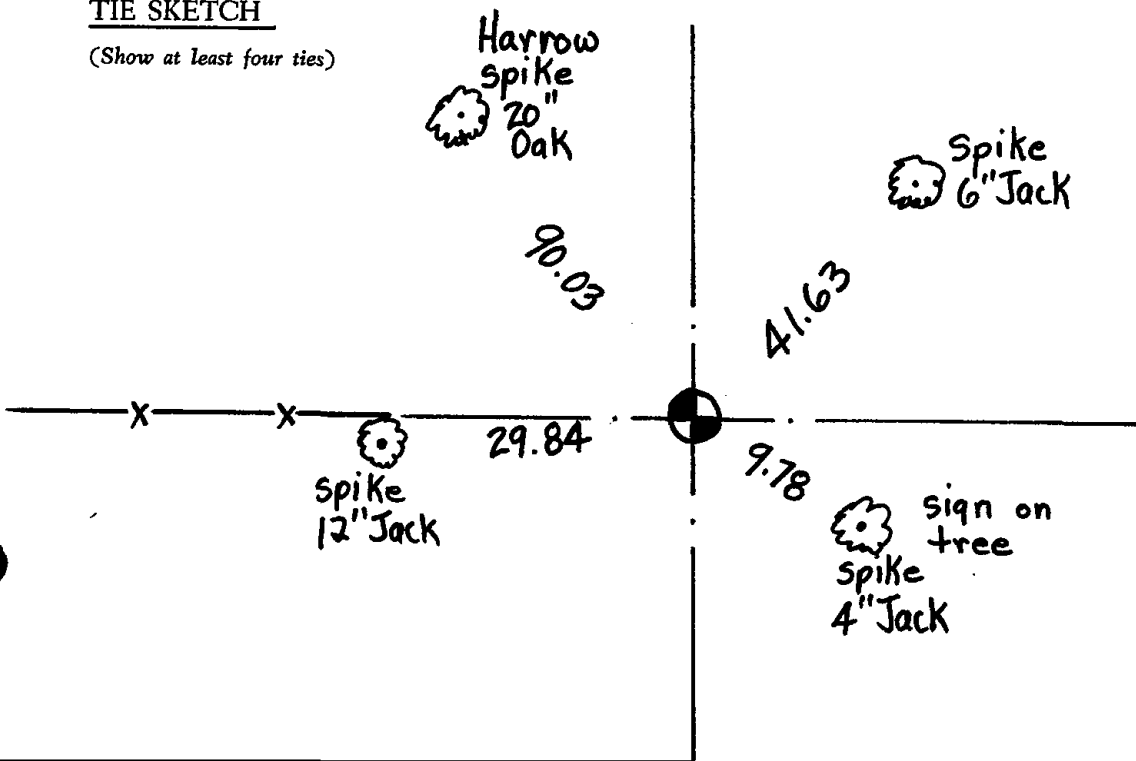
James J. Carroll

Registered Land Surveyor

DATE: Feb. 19, 1981

TIE SKETCH

(Show at least four ties)





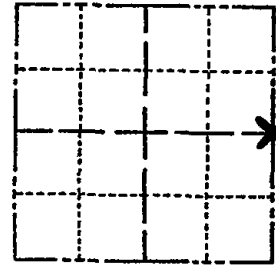
076

ADAMS COUNTY

Survey Monument Record

TYPE OF MONUMENT: 30" Harrison standard
 STATE PLANE COORDINATES: N _____
 E _____
 ELEVATION — M.S.L. DATUM: _____
 THETA ANGLE: _____
 FIELD BOOK: _____ PAGE _____

CORNER NO. 628
 SECTION 20
 TOWN 15
 RANGE 6



BASIS FOR MONUMENT LOCATION

(Use reverse side if necessary)

Show info such as: History of corner, with reference to Vol. and pg, dates, surveyor; exact description of monument replaced; if location computed, by taped or EDM traverse; landowner remarks, etc.

Ran EDM/transit traverse of Section 20 and 29-15-6E to determine search areas for the corners in this area. This corner was set equidistant and on line between adjacent section corners.

Excavated area with backhoe-found nothing.

CORNER O.K. 10-14-76 JS-SS

Date	Init.	Remarks
11-10-81	TH-DW	MON + TIES O.K.
1-16-86	GR-SS	3 GONE - 2 NEW TIES <small>MON: 8" DEEP</small>
3-4-90	SEE	CARLSON NEXT PAGE
1-14-11	SS	3 NEW TIES



LOCATION (Indicated by 'X')

SEAL:

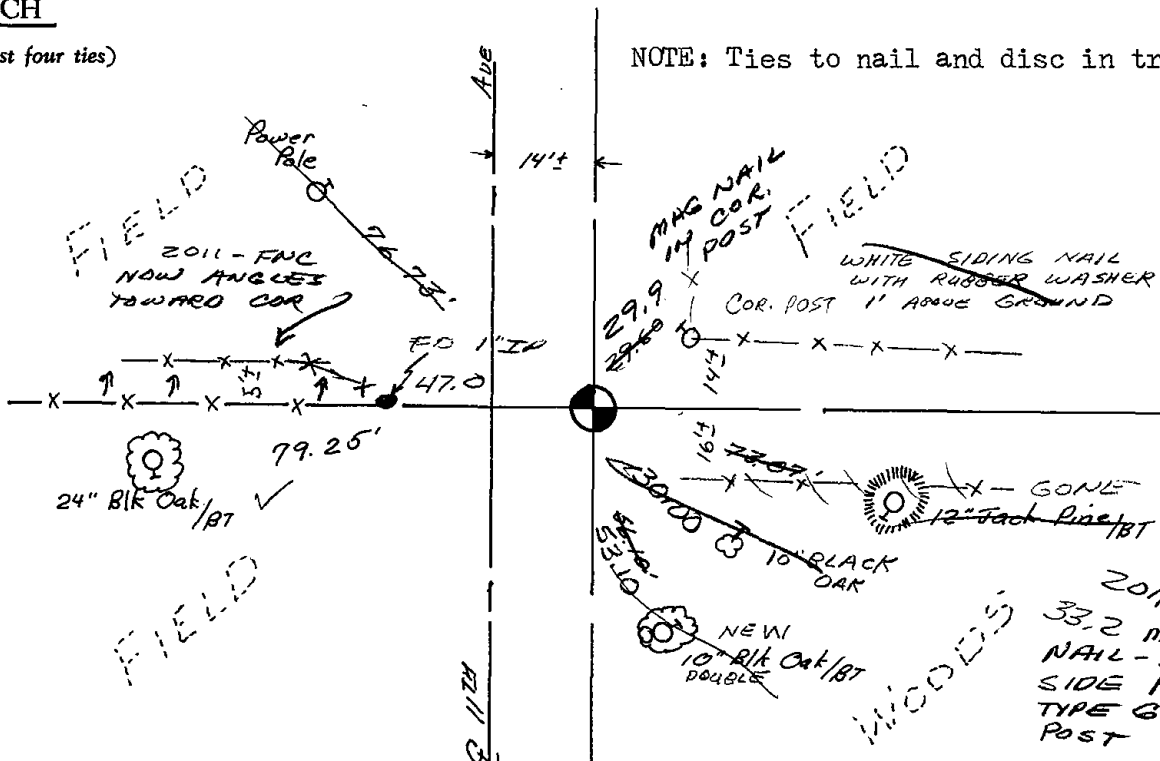
CERTIFIED CORRECT:

Dale C. Hagen
 Registered Land Surveyor

DATE: 12/30/74

TIE SKETCH

(Show at least four ties)



NOTE: Ties to nail and disc in trees.

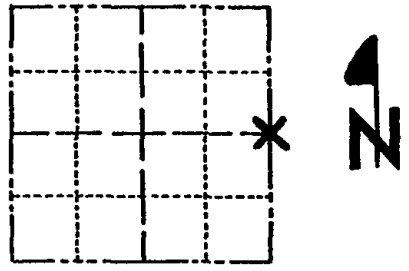


ADAMS COUNTY

Survey Monument Record

TYPE OF MONUMENT: 30" Harrison standard
 STATE PLANE COORDINATES: N _____
 E _____
 ELEVATION — M.S.L. DATUM: _____
 THETA ANGLE: _____
 FIELD BOOK: _____ PAGE _____

CORNER NO. _____
 SECTION 20
 TOWN 15
 RANGE 6



LOCATION
(Indicated by 'X')

SEAL:



BASIS FOR MONUMENT LOCATION

(Use reverse side if necessary)

Show info such as: History of corner, with reference to Vol. and pg. dates, surveyor; exact description of monument replaced; if location computed, by taped or EDM traverse; landowner remarks, etc.

Ran EDM/transit traverse of Section 20 and 29-15-6E to determine search areas for the corners in this area. This corner was set equidistant and on line between adjacent section corners.

Excavated area with backhoe-found nothing.

CORNER MONUMENT RECORD JS-55

Date	By	Remarks
11-10-81	TH-DW	MON + Ties O.K.
1-16-86	SR SS	3 GONE, 2 NEW TIES
1-31-91	KZ-SG	ALL OK
1-10-96	SG-SS	1 GONE, 1-NEW TIE
2-5-01	MA-X	ALL OK
5-12-06	JG	ALL OK

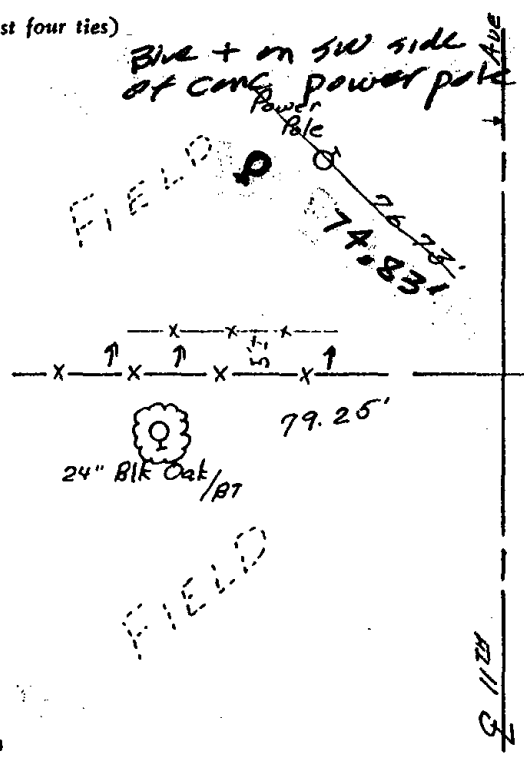
CERTIFIED CORRECT:

Dale C. Hagen
Registered Land Surveyor


DATE: 12/30/74

TIE SKETCH

(Show at least four ties)



Ken Carlson May 4 '80
NOTE: Ties to nail and disc in trees.





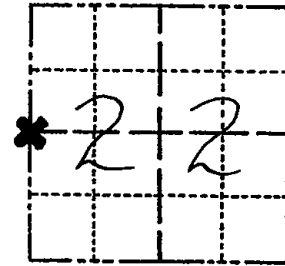
077

ADAMS COUNTY

Survey Monument Record

TYPE OF MONUMENT: Harrison
 STATE PLANE COORDINATES: N _____
 E _____
 ELEVATION — M.S.L. DATUM: _____
 THETA ANGLE: _____
 FIELD BOOK: 37 PAGE 44

CORNER NO. 1037
 SECTION 22
 TOWN 15
 RANGE 6



LOCATION
(Indicated by 'X')

SEAL:

BASIS FOR MONUMENT LOCATION

(Use reverse side if necessary)

Show info such as: History of corner, with reference to Vol. and pg, dates, surveyor; exact description of monument replaced; if location computed, by taped or EDM traverse; landowner remarks, etc.

Ran EDM/transit traverse around Sections 9 and 16 to determine search areas for investigation.

Also ran around adjacent sections.

Excavation with backhoe yielded no evidence of the original corner or any remonumentation.

Set corner proportionate and on line between adjacent Section corners.

Set 6-9-76.



CERTIFIED CORRECT:

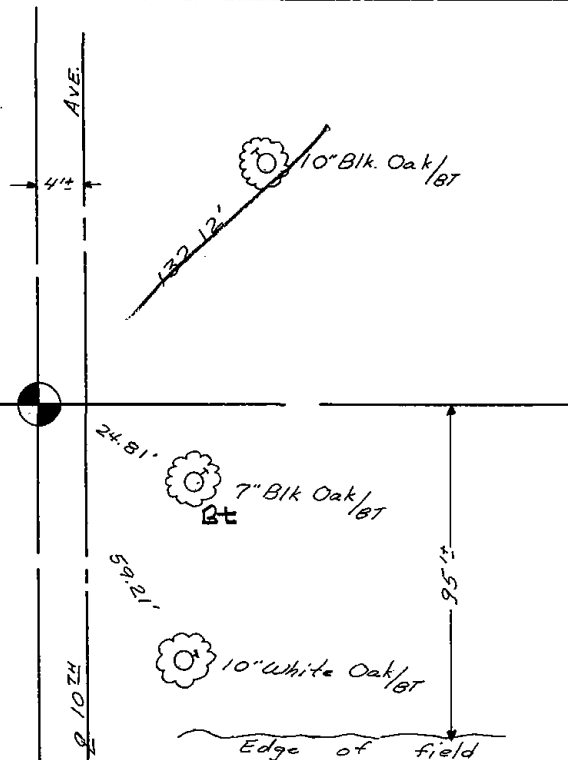
Dale C. Hagen
 Registered Land Surveyor
 DATE: 9-20-76

TIE SKETCH

(Show at least four ties)

NOTE:

Ties in trees to nail and disc in blaze.



MAINTENANCE RECORD

Date	Init.	Remarks
11-10-81	TH-DW	MON O.K
1-16-86	GR-SS	" "
1-31-91	KE-JG	ALL OK
2-7-96	CR-VG	OK
2-1-01	MH-DH	ALL OK
5-12-06	JG	OK



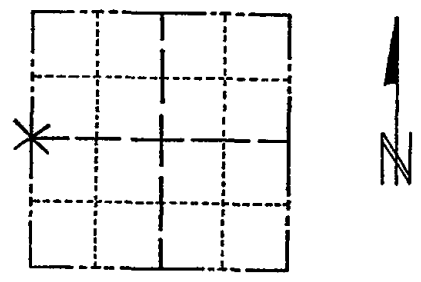
078

ADAMS COUNTY

Survey Monument Record

TYPE OF MONUMENT: 30" HARRISON
 STATE PLANE COORDINATES: N _____
 E _____
 ELEVATION — M.S.L. DATUM: _____
 THETA ANGLE: _____
 FIELD BOOK: 110 PAGE 31

CORNER NO. 508
 SECTION 23
 TOWN 15
 RANGE 6



LOCATION
(Indicated by 'X')

SEAL:

BASIS FOR MONUMENT LOCATION

(Use reverse side if necessary)

Show info such as: History of corner, with reference to Vol. and pg, dates, surveyor; exact description of monument replaced; if location computed, by taped or EDM traverse; landowner remarks, etc.

Found 3/4" iron rod set by Midstates and monumented same. No other evidence found.

CORNER O.K. 10-13-76 JS-SS



MAINTENANCE RECORD

Date	Init.	Remarks
11-10-81	TH-DW	MON. OIK
1-21-86	GR-SS	OK
1-31-91	KE-JG	OK
2-7-96	CR-JG	OK
2-1-01	MH-JG	OK
4-28-06	JG	3-GONE, 3-NEW, TOP BROKEN OFF MON.
01-13-11	SS	OK

CERTIFIED CORRECT:

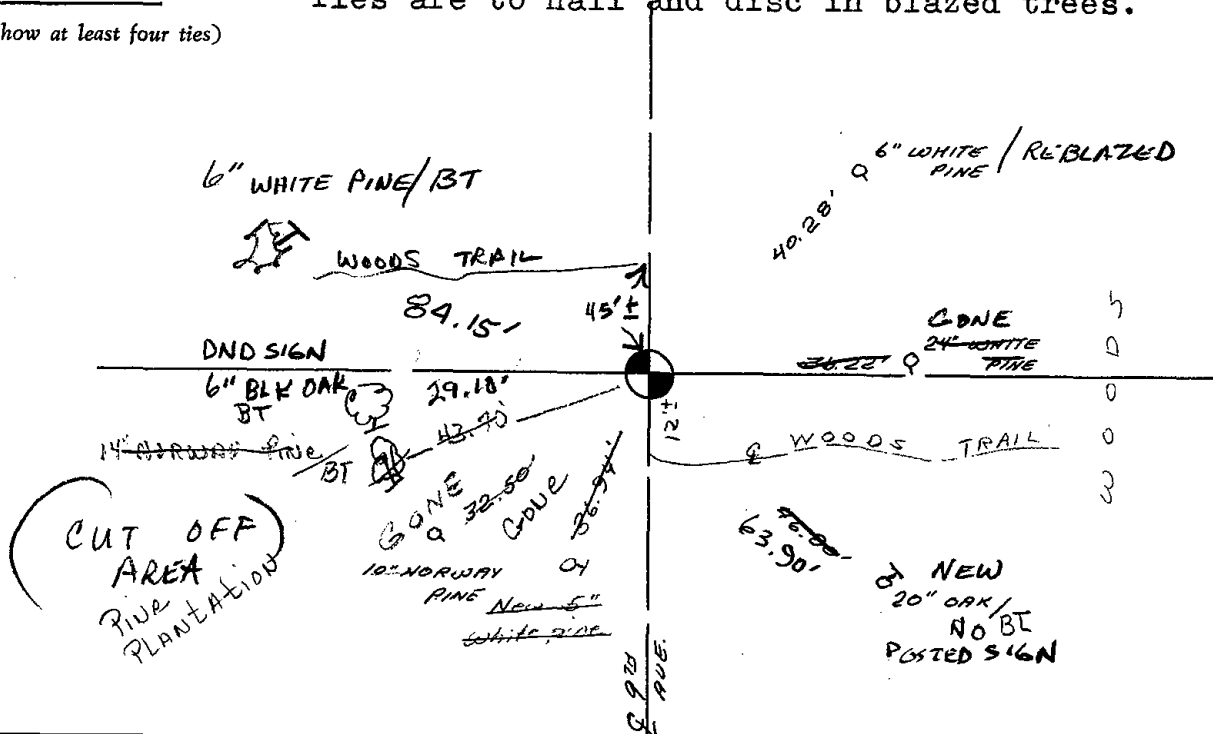
Anthony B. Kiedrowski
 Registered Land Surveyor

DATE: 12/27/13

TIE SKETCH

(Show at least four ties)

Ties are to nail and disc in blazed trees.





079

ADAMS COUNTY

Survey Monument Record

TYPE OF MONUMENT: 30" HARRISON

STATE PLANE COORDINATES: N _____

E _____

ELEVATION — M.S.L. DATUM: _____

THETA ANGLE: _____

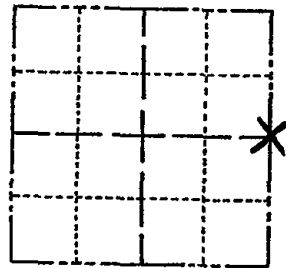
FIELD BOOK: 109 PAGE 48

CORNER NO. 90 (79)

SECTION 23

TOWN 15

RANGE 6



LOCATION
(Indicated by 'X')

BASIS FOR MONUMENT LOCATION

(Use reverse side if necessary)

Show info such as: History of corner, with reference to Vol. and pg, dates, surveyor; exact description of monument replaced; if location computed, by taped or EDM traverse; landowner remarks, etc.

Excavated area with backhoe but found nothing. Set on line equidistant between section corners.

This corner monumented by Co. Surveyor Mullen in 1971, but was disputed. An extensive EDM traverse of the four sections surrounding this corner taking into account all possession lines and the stone found 1/2 mile south of here. Harrison by Mullen removed and replaced with a 2" pipe.

SEAL:



CORNER O.K. 10-13-76 JS-SS
OK G2-SS 1-21-80

1-GONE, 1-NEW 1-31-91 KE-JG

2-NEW, 1-16-96 JG-SS-JG

1-GONE, 4-LEFT, 5-12-06-JG

CERTIFIED CORRECT:

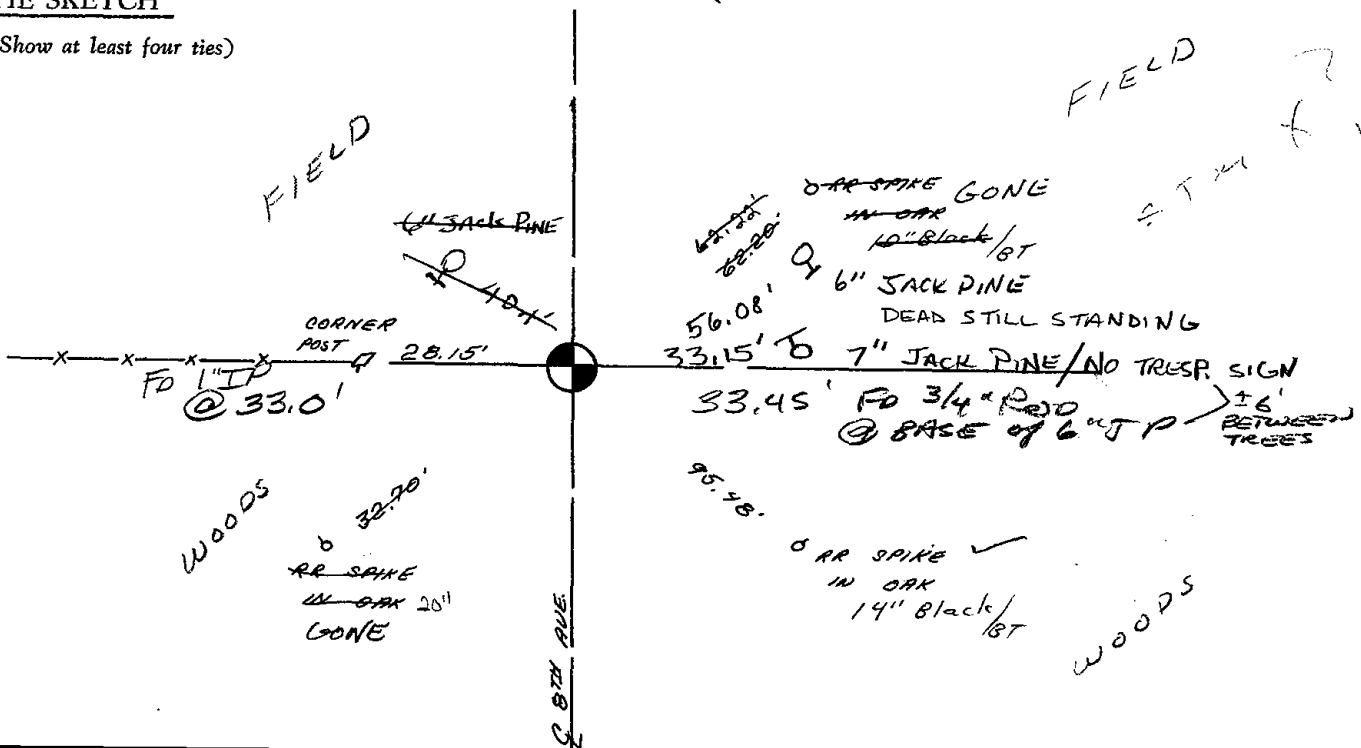
Anthony S. Kiedrowski
Registered Land Surveyor

DATE: 12/27/73

TIE SKETCH

FD IRONS E/W 1-10-11 SS CR

(Show at least four ties)





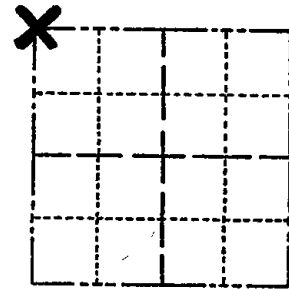
081

ADAMS COUNTY

Survey Monument Record

TYPE OF MONUMENT: Standard Harrison
STATE PLANE COORDINATES: N
E
ELEVATION - M.S.L. DATUM:
THETA ANGLE:
FIELD BOOK: PAGE

CORNER NO. 841
SECTION 30
TOWN 15
RANGE 6



BASIS FOR MONUMENT LOCATION

(Use reverse side if necessary)

Show info such as: History of corner, with reference to Vol. and pg, dates, surveyor; exact description of monument replaced; if location computed, by taped or EDM traverse; landowner remarks, etc.

LOCATION (Indicated by 'X')
SEAL:



Ran EDM/transit traverse around Sections 19 and 30, to determine search areas for investigation.

Could find no evidence of the original corner or any remonumentation.

Set corner by single proportionate measure along the Town line between the adjacent Section corners.

Corner & ties o.k. 3-31-76 GR-SS
" " " 1-28-86 GR-SS
" " " 3-13-91 JG

OK, 1-17-96 JG-SS

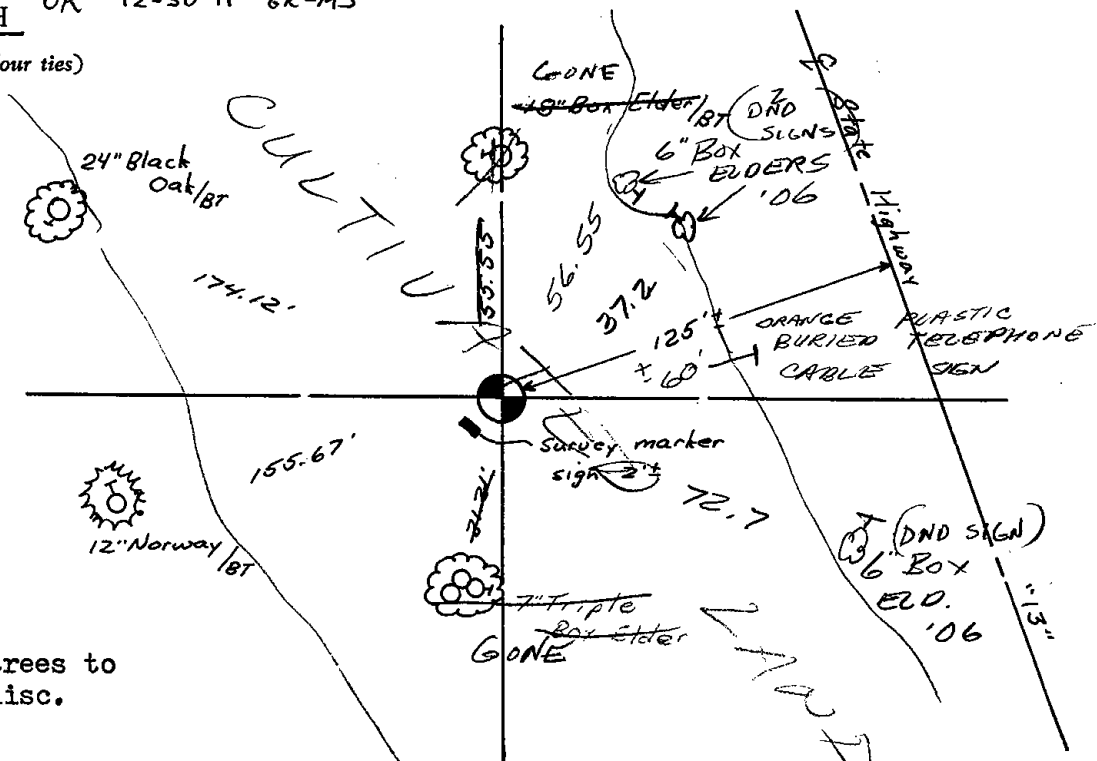
FO 15" DEEP - TOP BROKEN - TIES W. REMAIN
ADDED TIES AS SHOWN 6-7-06
3-NEW TIES, 6-7-06 JG-SS

CERTIFIED CORRECT:

Dale C. Hagen
Registered Land Surveyor
DATE: December 2, 1975

TIE SKETCH OK 12-30-11 GR-MS

(Show at least four ties)



NOTE:
Ties in trees to
nail in disc.



* 0 8 2 *

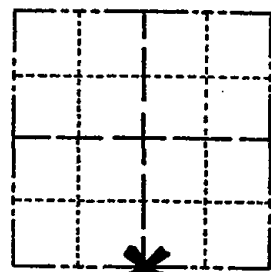
082

ADAMS COUNTY

Survey Monument Record

TYPE OF MONUMENT: Standard Harrison
STATE PLANE COORDINATES: N
E
ELEVATION - M.S.L. DATUM:
THETA ANGLE:
FIELD BOOK: PAGE

CORNER NO. 839
SECTION 19
TOWN 15
RANGE 6



LOCATION (Indicated by 'X')

SEAL:



BASIS FOR MONUMENT LOCATION

(Use reverse side if necessary)

Show info such as: History of corner, with reference to Vol. and pg, dates, surveyor; exact description of monument replaced; if location computed, by taped or EDM traverse; landowner remarks, etc.

Ran EDM/transit traverse around Sections 19 and 30 to determine search areas for corners.

Could find no evidence of the original corner or any remonumentation.

Set corner by single proportional measure and on line between the Southeast and Southwest corners of Section 19.

CORNER O.K. 10-14-76 JS-SS
' ' 2-5-86 GR
All DK 3-18-91 JG
OK, - 1-17-96 JG-SS
OK, 12-21-11 ML

CERTIFIED CORRECT:

Dale C. Hagen
Registered Land Surveyor

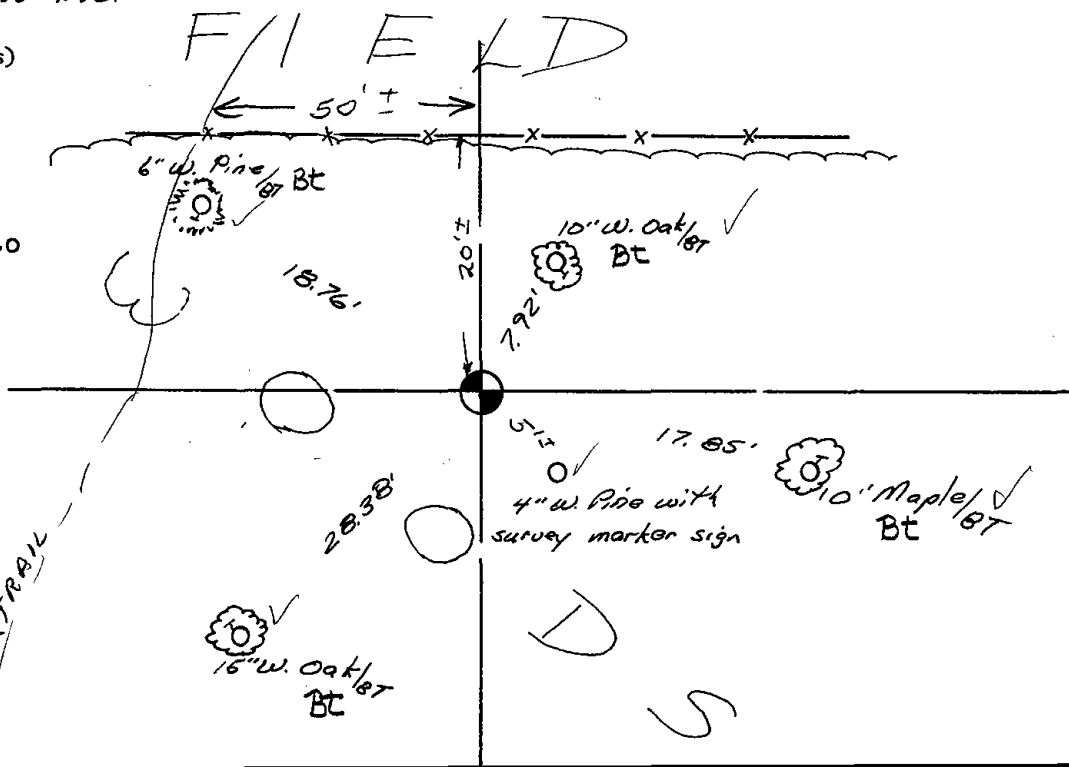
DATE: December 2, 1975

NOTE: THIS PAUS OPPOSITE EDGE OF FIELD.

TIE SKETCH

400' NORTH

(Show at least four ties)



NOTE:

Ties in trees to nail in disc.






083

ADAMS COUNTY

Survey Monument Record

TYPE OF MONUMENT: 30" STANDARD HARRISON
STATE PLANE COORDINATES: N
E
ELEVATION - M.S.L. DATUM:
THETA ANGLE:
FIELD BOOK: PAGE

CORNER NO. 622
SECTION 29
TOWN 15
RANGE 6



LOCATION (Indicated by 'X')

SEAL:

BASIS FOR MONUMENT LOCATION

(Use reverse side if necessary)

Show info such as: History of corner, with reference to Vol. and pg, dates, surveyor; exact description of monument replaced; if location computed, by taped or EDM traverse; landowner remarks, etc.

Ran EDM/transit traverse around Sections 20 and 29 to determine search areas for corners.

A very thorough investigation of the search area yielded no evidence of the original corner or any subsequent remonumentation, though a very old fence leading to the Northeast was found.

The location of the corner was determined after analyzing all available field evidence and survey notes. The location matches the existing field evidence very well.



CORNER O.K. 9-25-76 RN-SS
" " 2-5-86 GK
ALL OK 2-12-91 SS-JG

CERTIFIED CORRECT:

Dale C. Hagen
Registered Land Surveyor

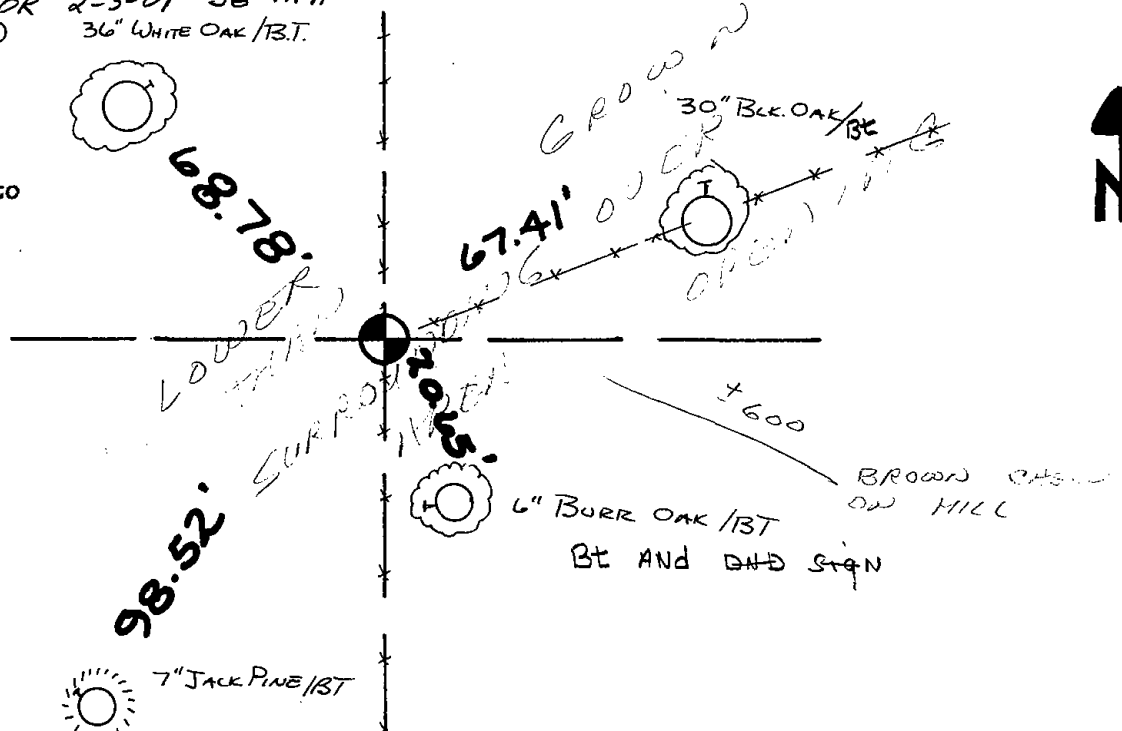
DATE: December 30, 1974

TIE SKETCH

OK 1-17-96 SS
OK 2-5-01 JG-MH
36" WHITE OAK /BT.

(Show at least four ties)

NOTE
Ties in trees to
nail in disc.





* 0 8 4 *

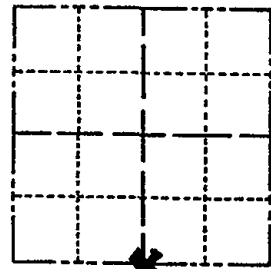
084

ADAMS COUNTY

Survey Monument Record

TYPE OF MONUMENT: Standard Harrison Monument
 STATE PLANE COORDINATES: N _____
 E _____
 ELEVATION — M.S.L. DATUM: _____
 THETA ANGLE: _____
 FIELD BOOK: _____ PAGE _____

CORNER NO. 619
 SECTION 20
 TOWN 15
 RANGE 6



LOCATION
(Indicated by 'X')

SEAL:

BASIS FOR MONUMENT LOCATION

(Use reverse side if necessary)
 Show info such as: History of corner, with reference to Vol. and pg. dates, surveyor; exact description of monument replaced; if location computed, by taped or EDM traverse; landowner remarks, etc.
 Ran EDM/transit traverse around Sections 20 and 29 to determine search areas for the corners.
 Found ancient 1" by 30" iron pipe within search area at fence intersection.



Accepted same as corner and remonumented with Standard Harrison Monument.

MAINTENANCE RECORD

Date	Init.	Remarks
11-10-81	TH-DW	MON & TIES O.K.
3-4-86	SS	" " O.K.
4-30-90	KEN CARLSON	OK
2-12-91	SS-JG	ALL OK
1-17-96	JG-SS	OK
2-12-01	JG-MH	1-GONE, 1-NEW
		5-26-06 OK SJS

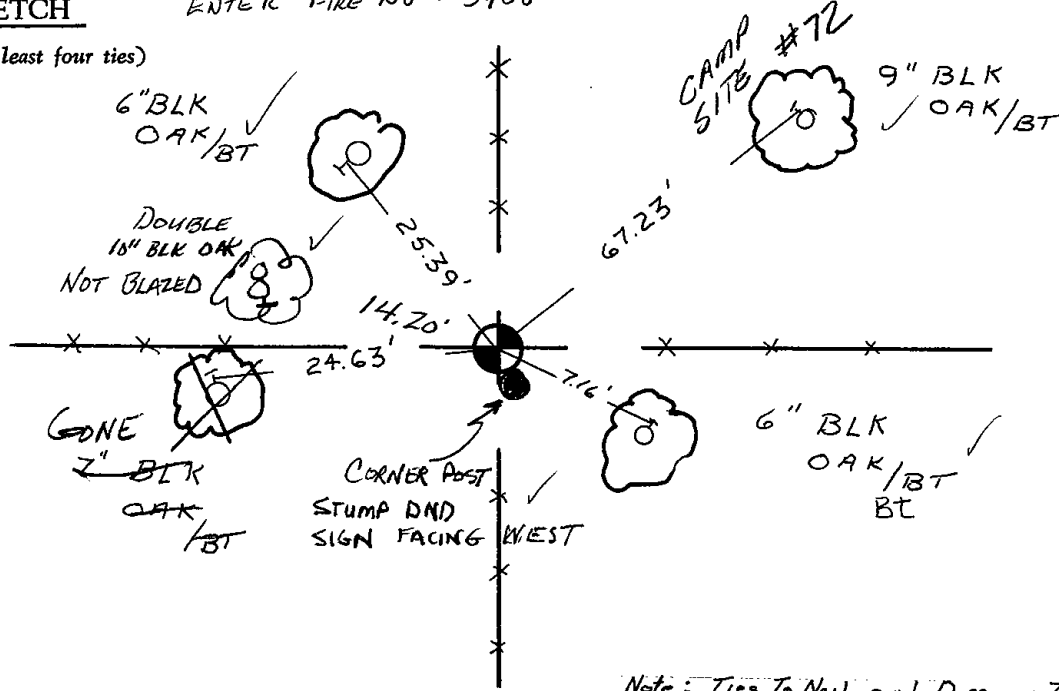
CERTIFIED CORRECT:

Dale C. Hagen
 Registered Land Surveyor
 DATE: 12-30-74

TIE SKETCH

ENTER FIRE NO #3400

(Show at least four ties)



Note: Ties To Nail and Disc in Trees



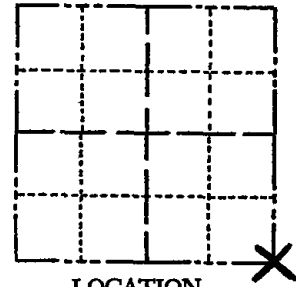
085

ADAMS COUNTY

Survey Monument Record

TYPE OF MONUMENT: 30" Harrison standard
STATE PLANE COORDINATES: N _____
E _____
ELEVATION — M.S.L. DATUM: _____
THETA ANGLE: _____
FIELD BOOK: _____ PAGE _____

CORNER NO. 620
SECTION 20
TOWN 15
RANGE 6



LOCATION
(Indicated by 'X')

SEAL:

BASIS FOR MONUMENT LOCATION

(Use reverse side if necessary)

Show info such as: History of corner, with reference to Vol. and pg, dates, surveyor; exact description of monument replaced; if location computed, by taped or EDM traverse; landowner remarks, etc.

Ran EDM/transit traverse around Sections 20 and 29 to determine search areas for corners.

Excavation with back-hoe yielded no evidence as to the location of the original corner or any subsequent remonumentation of the corner.

The location of the corner was determined after a very thorough research of the existing field evidence and old survey notes. The subsequent location matches the existing, local field evidence very well.



CORNER O.K. 10-14-76 JS-SS

CERTIFIED CORRECT:

Dale C. Hagen
Registered Land Surveyor

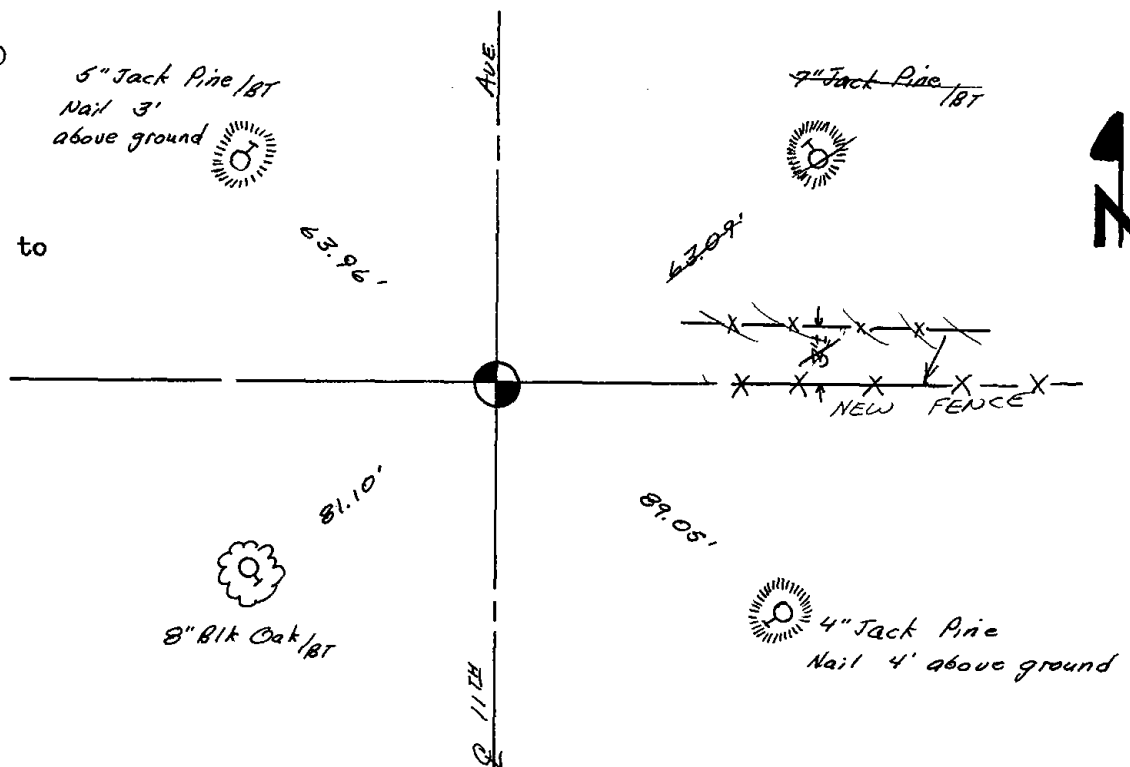
DATE: December 30, 1974

TIE SKETCH

(Show at least four ties)

NOTE

Ties in trees to nail in disc.



MAINTENANCE RECORD

Date	Init	Remarks
11-10-81	TH-DW	MON & TIES OK
1-16-86	GR-SS	Mon. OK. 1 TIE GONE
5-4-90		SEE CARLSON NEXT PAGE
1-31-91	KZ-JG	ALL OK
1-16-96	JG-SS	OK
5-12-06	JG	OK
2-8-11	SS	OK

Survey Monument Record

TYPE OF MONUMENT: 30" Harrison standard

STATE PLANE COORDINATES: N _____

E _____

ELEVATION — M.S.L. DATUM: _____

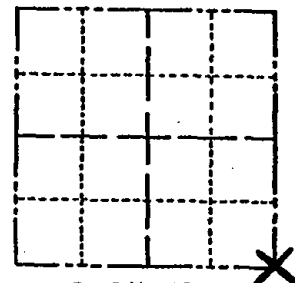
THETA ANGLE: _____

FIELD BOOK: _____ PAGE _____

SECTION 20

TOWN 15

RANGE 6



LOCATION
(Indicated by 'X')

SEAL:

BASIS FOR MONUMENT LOCATION

(Use reverse side if necessary)


Show info such as: History of corner, with reference to Vol. and pg, dates, surveyor; exact description of monument replaced; if location computed, by taped or EDM traverse; landowner remarks, etc.

Ran EDM/transit traverse around Sections 20 and 29 to determine search areas for corners.

Excavation with back-hoe yielded no evidence as to the location of the original corner or any subsequent remonumentation of the corner.

The location of the corner was determined after a very thorough research of the existing field evidence and old survey notes. The subsequent location matches the existing, local field evidence very well.

Corner OK 10/17/76 JS SS



CERTIFIED CORRECT:

Dale C. Hagen
Registered Land Surveyor

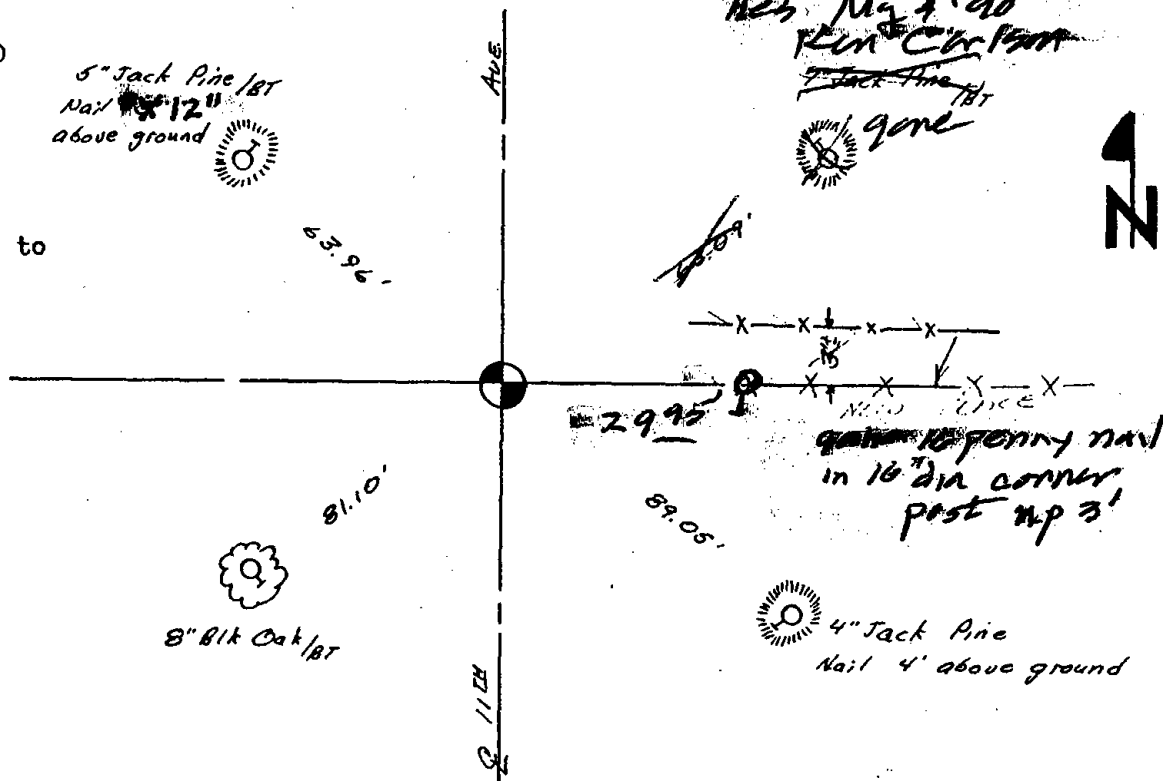
DATE: December 30, 1974

TIE SKETCH

(Show at least four ties)

NOTE

Ties in trees to nail in disc.



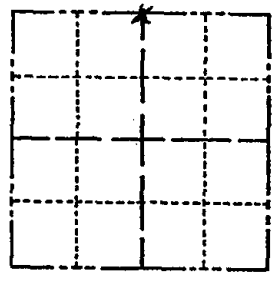


086

Government Land Corner Certificate

Adams County
 TYPE OF MONUMENT: Harrison
 STATE PLANE COORDINATES: N _____
 E _____
 ELEVATION — M.S.L. DATUM: _____
 THETA ANGLE: _____
 FIELD BOOK: B3 PAGE B5
 DRAWN BY: G. Rhinehart

CORNER NO. 86
 SECTION 28
 TOWN 15
 RANGE 6




LOCATION
 (Indicated by 'X')

BASIS FOR MONUMENT LOCATION

Show info such as: History of corner, with reference to Vol. and pg., dates, surveyor; exact description of monument replaced; if location computed, by taped or EDM traverse; landowner remarks, etc. (Use reverse side if necessary)

Set corner equidistant and on line between adjacent section corners. This location fits the original survey notes very well. No excavation was made as the area is currently under cultivation. No evidence of previous monumentation was found. No record of any monumentation subsequent to the original was found.

SEAL:



DATA SHOWN HERE ON
 CERTIFIED CORRECT:

Gregory P Rhinehart
 Registered Land Surveyor

DATE: 4/18/80

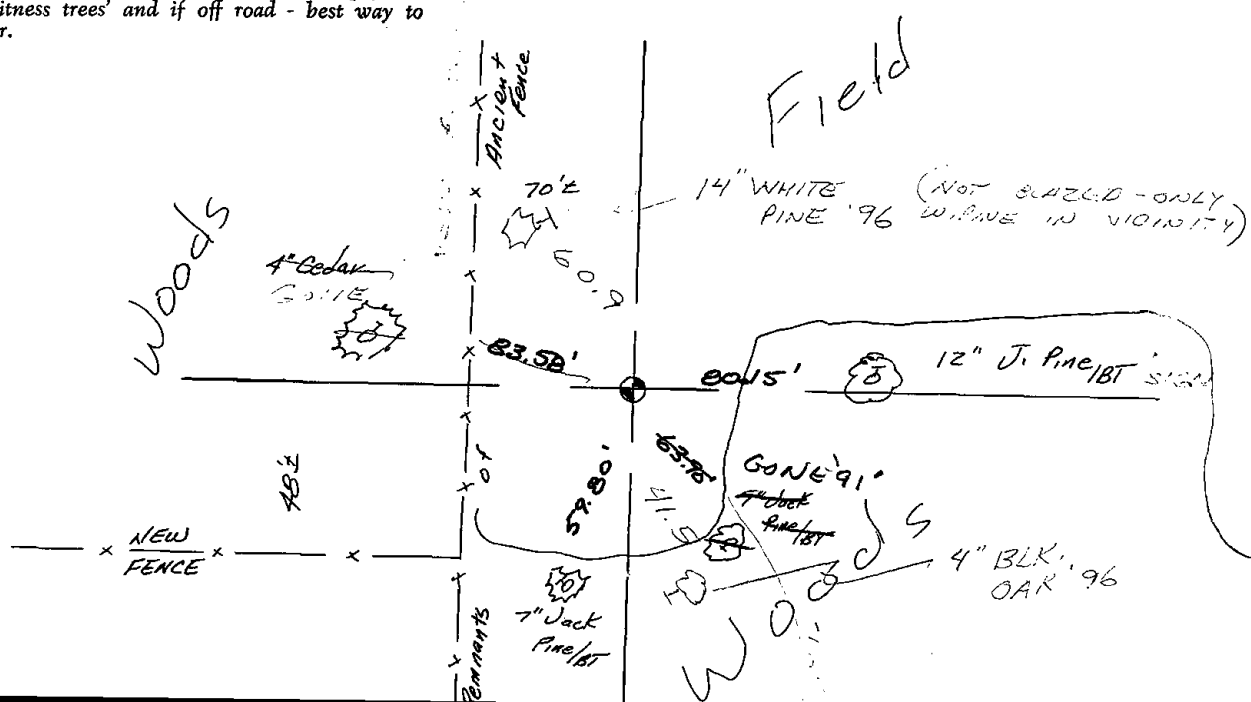
MAINTENANCE RECORD


Date	Init.	Remarks
11-11-81	TH-DW	MON & TIES O.K.
3-4-86	SS	TIES O.K.
3-18-91	JG	ONE GONE COR OK
1-16-95	SS	2 NEW TIES - LOCATION DETERMINED FROM REMAINING TIES & SURVEYOR LOCATION
5-12-06	JG	ALL OK

Harr. set 3" to 4" surface 7/12/80

TIE SKETCH

Show at least four ties, also fence lines, roads, topo, size and type of witness trees and if off road - best way to arrive at corner.





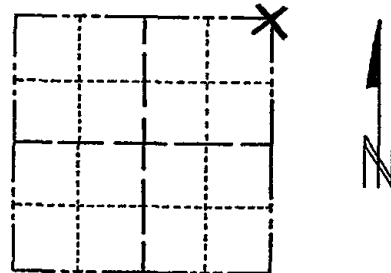
087

ADAMS COUNTY

Survey Monument Record

TYPE OF MONUMENT: 30" HARRISON
 STATE PLANE COORDINATES: N _____
 E _____
 ELEVATION — M.S.L. DATUM: _____
 THETA ANGLE: _____
 FIELD BOOK: _____ PAGE _____

CORNER NO. 342
 SECTION 28
 TOWN 15
 RANGE 6



LOCATION
 (Indicated by 'X')

SEAL:



BASIS FOR MONUMENT LOCATION

(Use reverse side if necessary)

Show info such as: History of corner, with reference to Vol. and pg, dates, surveyor; exact description of monument replaced; if location computed, by taped or EDM traverse; landowner remarks, etc.

Excavated with backhoe. Found bottom of old wood post. Replaced same with Harrison.

CORNER O.K. 10-13-76 JS-SS

MAINTENANCE RECORD

Date	Init.	Remarks
11-10-8	TH-DW	MON & TIES O.K.
1-16-86	GR-SS	" " "
1-31-91	KZ-SG	ALL OK
2-7-96	CR-JG	OK
2-1-01	MH-SG	1 GONE - 1 NEW
5-12-06	JG	1-GONE, 2-NEW TIE
2-8-11	SS	OK

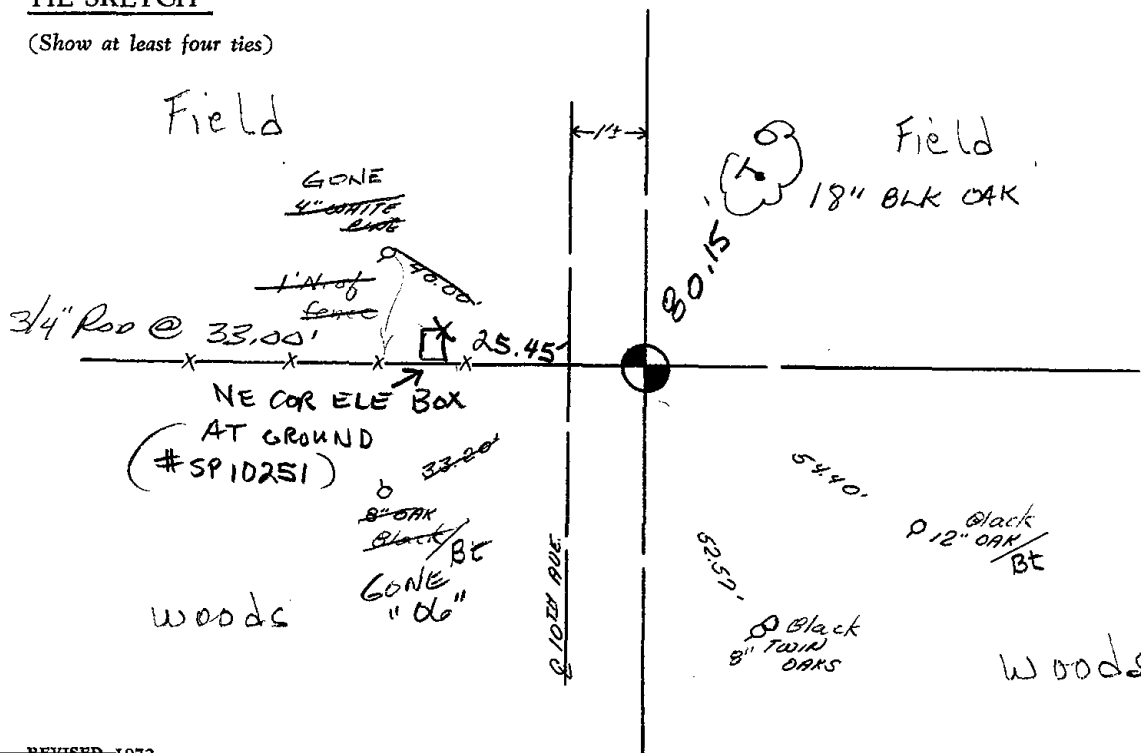
CERTIFIED CORRECT:


Anthony B. Kiedrowski
 Registered Land Surveyor

DATE: 9/3/73

TIE SKETCH

(Show at least four ties)



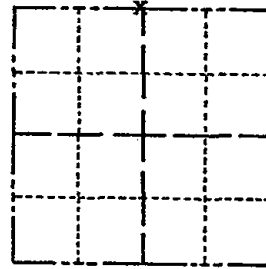


088

Government Land Corner Certificate

Adams County
 TYPE OF MONUMENT: ~~Railroad Spike in Stump~~ *Harrison Mon.*
 STATE PLANE COORDINATES: N _____
 E _____
 ELEVATION — M.S.L. DATUM: _____
 THETA ANGLE: _____
 FIELD BOOK: None PAGE None
 DRAWN BY: L.W.Scott

CORNER NO. 88
 SECTION 27
 TOWN 15
 RANGE 6



LOCATION
(Indicated by 'X')

SEAL:



DATA SHOWN HERE ON
CERTIFIED CORRECT:

Anthony B. Kiedrowski
Registered Land Surveyor

DATE: 8/5/80

BASIS FOR MONUMENT LOCATION

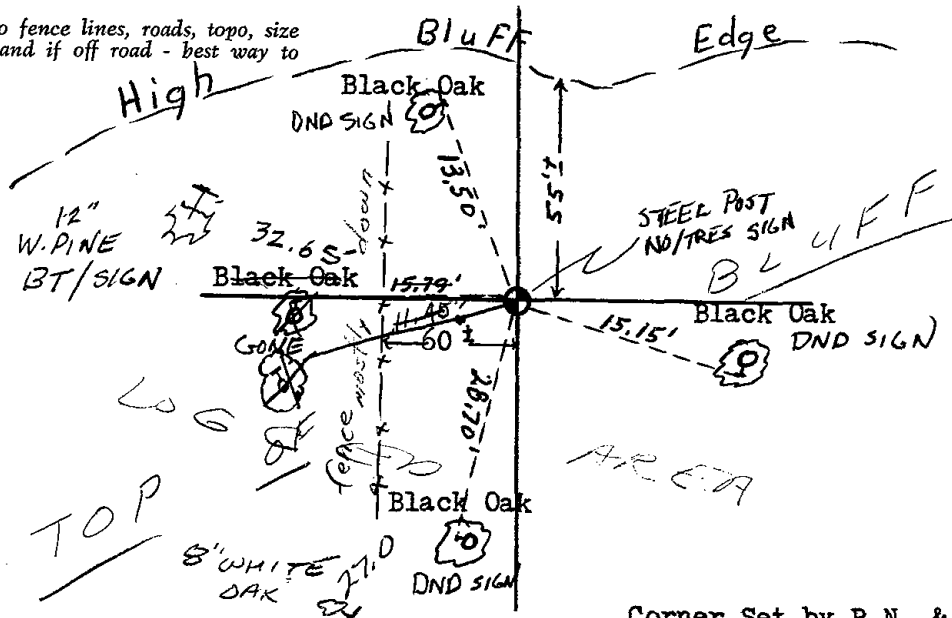
Show info such as: History of corner, with reference to Vol. and pg., dates, surveyor; exact description of monument replaced; if location computed, by taped or EDM traverse; landowner remarks, etc. (Use reverse side if necessary)

No record of any resurveys. Corner is set on line equidistant between section corners.

Could not set a Harrison monument at this time as corner falls on large stump. Set railroad spike.

TIE SKETCH

Show at least four ties, also fence lines, roads, topo, size and type of witness trees' and if off road - best way to arrive at corner.



Nail in witnessed trees

Corner Set by R.N. & S.K.
7/11/80



* 0 8 9 *

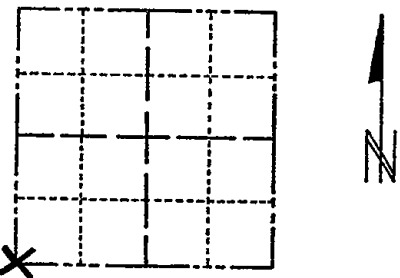
089

ADAMS COUNTY

Survey Monument Record

TYPE OF MONUMENT: FO HARRISON
 STATE PLANE COORDINATES: N _____
 E _____
 ELEVATION — M.S.L. DATUM: _____
 THETA ANGLE: _____
 FIELD BOOK: 109 PAGE 52

CORNER NO. 85 (87)
 SECTION 23
 TOWN 15
 RANGE 6



LOCATION
(Indicated by 'X')

SEAL:

BASIS FOR MONUMENT LOCATION

(Use reverse side if necessary)

Show info such as: History of corner, with reference to Vol. and pg, dates, surveyor; exact description of monument replaced; if location computed, by taped or EDM traverse; landowner remarks, etc.

This corner monumented by Co. Surveyor Mullen in 1971 but was disputed. The road intersection was entirely excavated with a backhoe but nothing was found. This area was in a road cut, so if anything was there, it was probably destroyed. However, analyzing an extensive traverse of all four sections around this corner, and using a record dimension by Barrett in Vol. 2, page 195 of old field notes, put this corner somewhat southeast of the road intersection. Harrison set by Mullen removed and replaced by a 2" pipe.



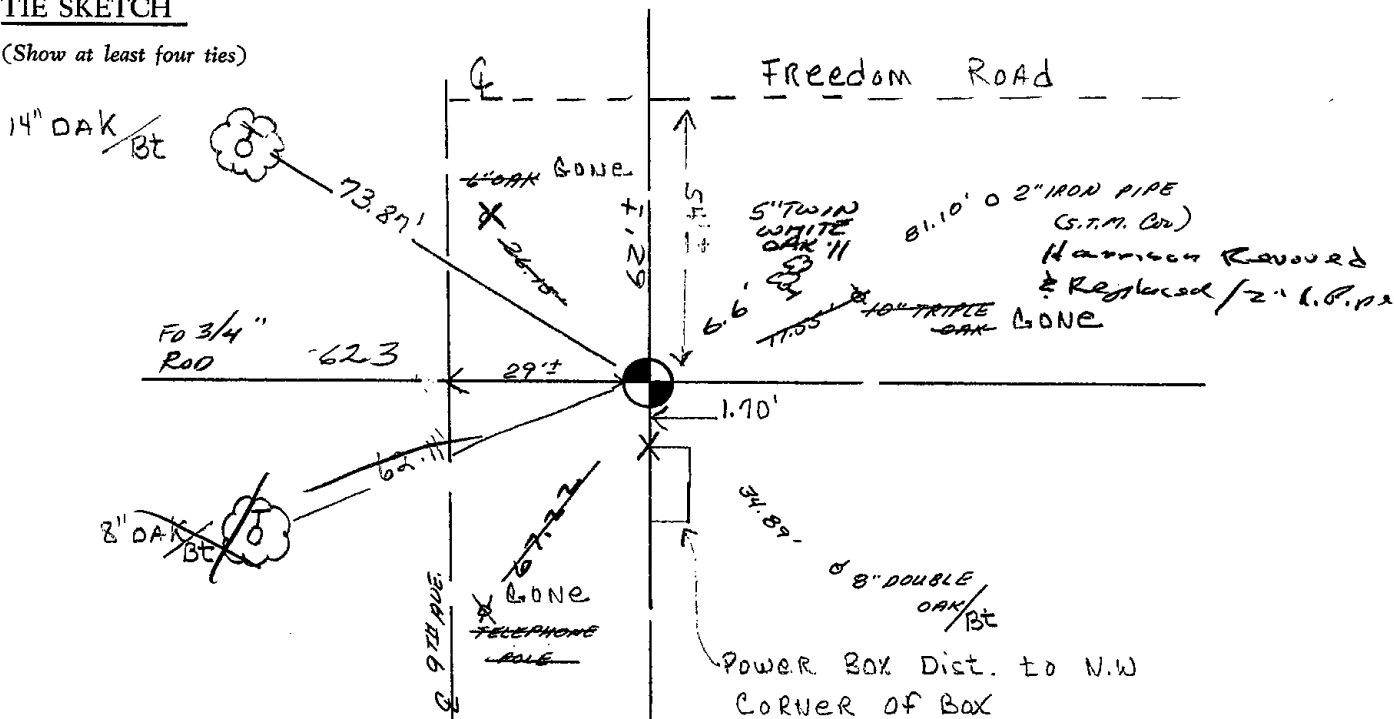
CORNER O.K. 10-13-76 JS-SS
 App OK 1-31-91 KZ-JG
 OK 1-16-96 JG-SS


CERTIFIED CORRECT:

Anthony B. Kiedrowski
 Registered Land Surveyor
 DATE: 12/27/13

TIE SKETCH

(Show at least four ties)





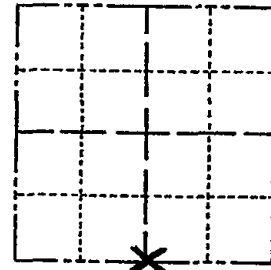
090

ADAMS COUNTY

Survey Monument Record

TYPE OF MONUMENT: 30" HARRISON
STATE PLANE COORDINATES: N
E
ELEVATION - M.S.L. DATUM:
THETA ANGLE:
FIELD BOOK: 109 PAGE 51

CORNER NO. 89
SECTION 23
TOWN 15
RANGE 6



LOCATION (Indicated by 'X')

SEAL:

BASIS FOR MONUMENT LOCATION

(Use reverse side if necessary)

Show info such as: History of corner, with reference to Vol. and pg, dates, surveyor; exact description of monument replaced; if location computed, by taped or EDM traverse; landowner remarks, etc.

This corner monumented by Co. Surveyor Mullen in 1971., but was disputed. After an extensive traverse including sections north and south of here, it was concluded to put this corner on a straight line equidistant between the stone found at the SE corner and the previously re-established SW corner of section 23. After setting the corner we discovered remnants of an old fence to the south, adding credence to this location. We later ran the west line of the southeast quarter of this section and again found remnants of a fence on line. The roadway area of Freedom Ln. was excavated by backhoe, nothing found. Harrison by Mullen removed and replaced with a 2" pipe.



CERTIFIED CORRECT:

Handwritten signature of Anthony B. Kiedrowski, Registered Land Surveyor.

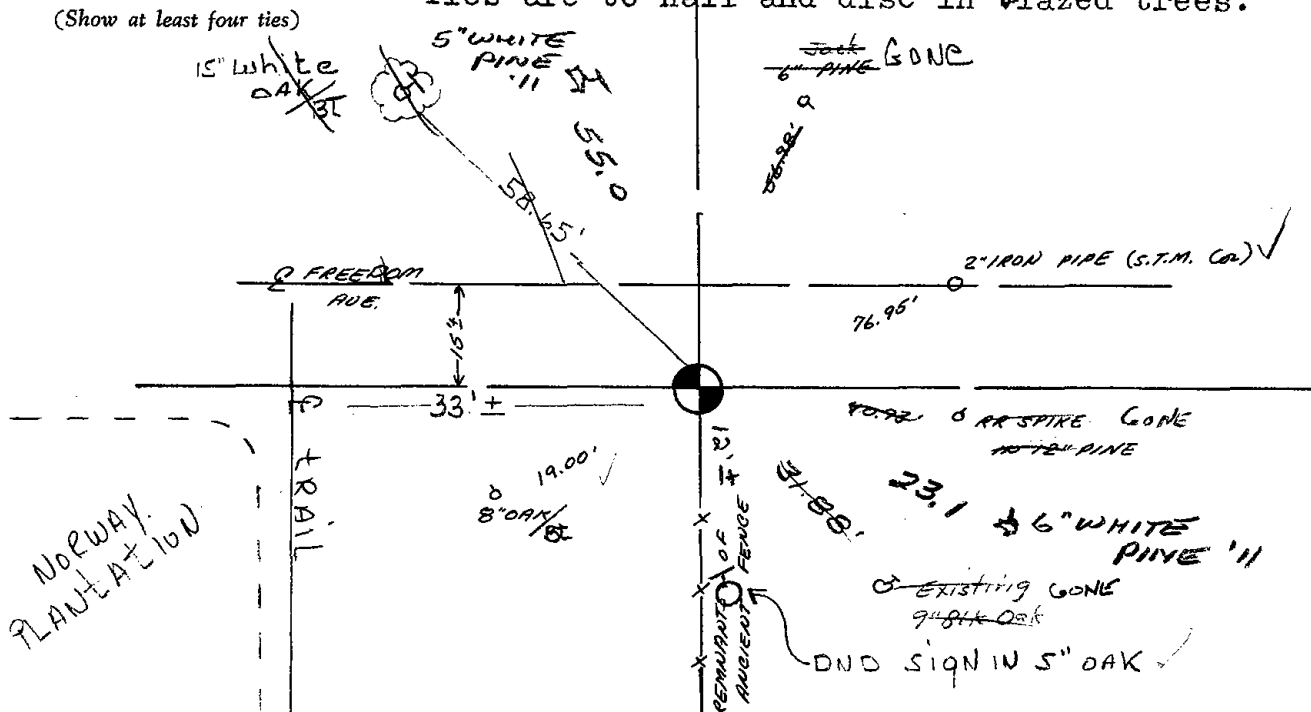
DATE: 12/27/73

CORNER O.K. 10-13-76 JS-SL

TIE SKETCH

(Show at least four ties)

Ties are to nail and disc in blazed trees.



4-15-11 MON OK 2 NEW TIES SS

MAINTENANCE RECORD

Date	Init.	Remarks
11-10-81	TH-DW	MON. O.K.
1-16-86	GR-SS	" "
1-31-91	KZ-JG	ALL OK
1-16-96	JG-SS	OK
2-1-01	MS-MH	ALL OK
4-28-06	JG	2-GONE, 4-LEFT



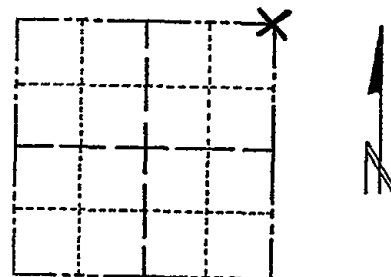
091

ADAMS COUNTY

Survey Monument Record

TYPE OF MONUMENT: 30" HARRISON
STATE PLANE COORDINATES: N
E
ELEVATION - M.S.L. DATUM:
THETA ANGLE:
FIELD BOOK: PAGE

CORNER NO. 55
SECTION 26
TOWN 15
RANGE 6



LOCATION (Indicated by 'X')




BASIS FOR MONUMENT LOCATION

(Use reverse side if necessary)

Show info such as: History of corner, with reference to Vol. and pg, dates, surveyor; exact description of monument replaced; if location computed, by taped or EDM traverse; landowner remarks, etc.

SEAL:



This corner monumented by Co. Surveyor Mullen in 1971, but was disputed. We excavated intersection with a backhoe and found an 8"x8"x12" square sandstone. This was accepted as correct after a EDM traverse of the four sections around this corner. Excavation was witnessed by Town of Springville Board. Harrison by Mullen removed and replaced with a 2" pipe.

CORNER O.K. 10-13-76 JS-SS
ALL OK 1-31-91 KZ-JG
OK 1-16-96 JG-SS
ALL OK 2-1-01 JG-MH
ALL OK 4-28-06-JG
1 NEW TIE 01-10-11 GR-SS

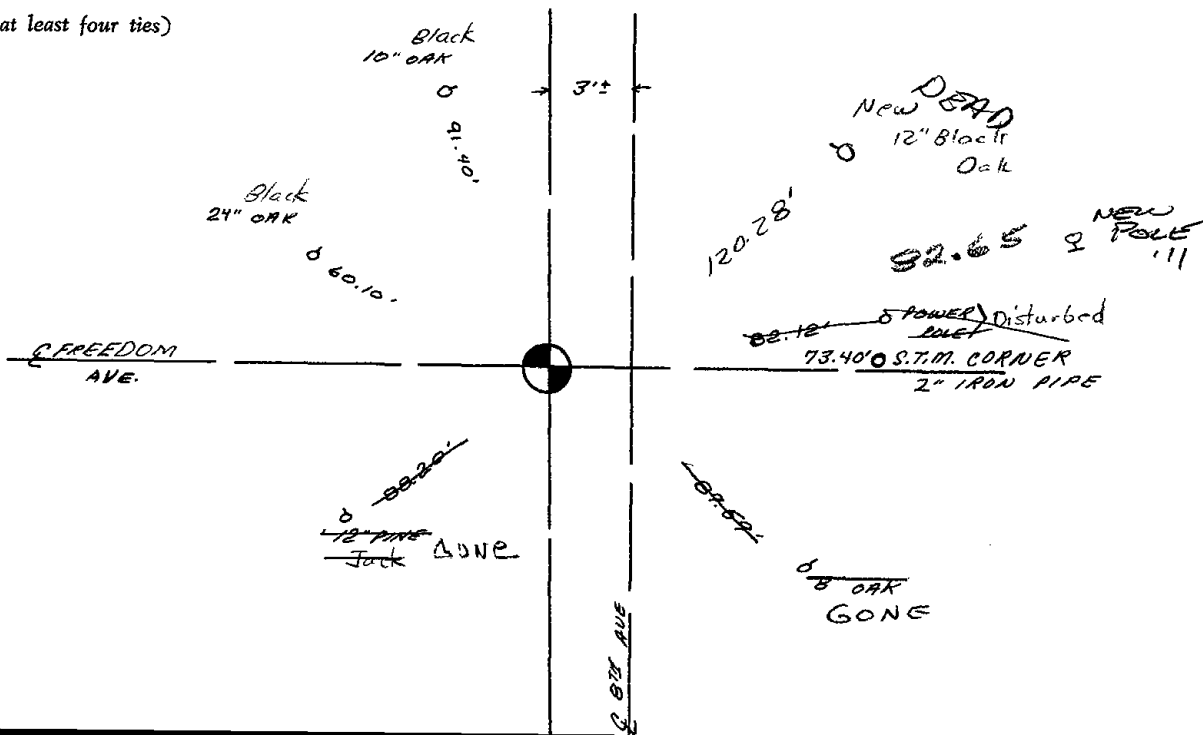
CERTIFIED CORRECT:

Anthony B. Kiedrowski
Registered Land Surveyor

DATE: 12/27/73

TIE SKETCH

(Show at least four ties)



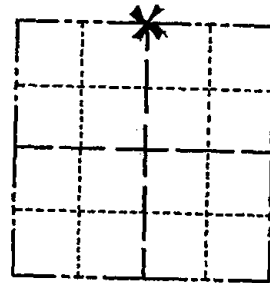


092

Government Land Corner Certificate

Adams County
 TYPE OF MONUMENT: Harrison Monument
 STATE PLANE COORDINATES: N _____ E _____
 ELEVATION — M.S.L. DATUM: _____
 THETA ANGLE: _____
 FIELD BOOK: 83 PAGE 70
 DRAWN BY: G. Rhinehart

CORNER NO. 92
 SECTION 25
 TOWN 15
 RANGE 6



LOCATION
(Indicated by 'X')

BASIS FOR MONUMENT LOCATION

Show info such as: History of corner, with reference to Vol. and pg., dates, surveyor; exact description of monument replaced; if location computed, by taped or EDM traverse; landowner remarks, etc. (Use reverse side if necessary)

Excavated large area with backhoe, found nothing. This corner was originally set by previous county surveyor erroneously 40 feet west of here. After finding stone at the corner 1/2 mile west of here, this corner is now set on line and equidistant between section corners. No resurveys on record.

MAINTENANCE RECORD

Date	Init.	Remarks
11-10-81	JH-DW	Mon. & Tie OK
1-16-86	GR-SS	" 1 TIE GONE
1-31-91	KE-JB	ALL OK
21-01	MH-JG	4 TIES LEFT 1 GONE
5-11-06	JG	ALL OK
01-10-11	GR-SS	OK

SEAL:



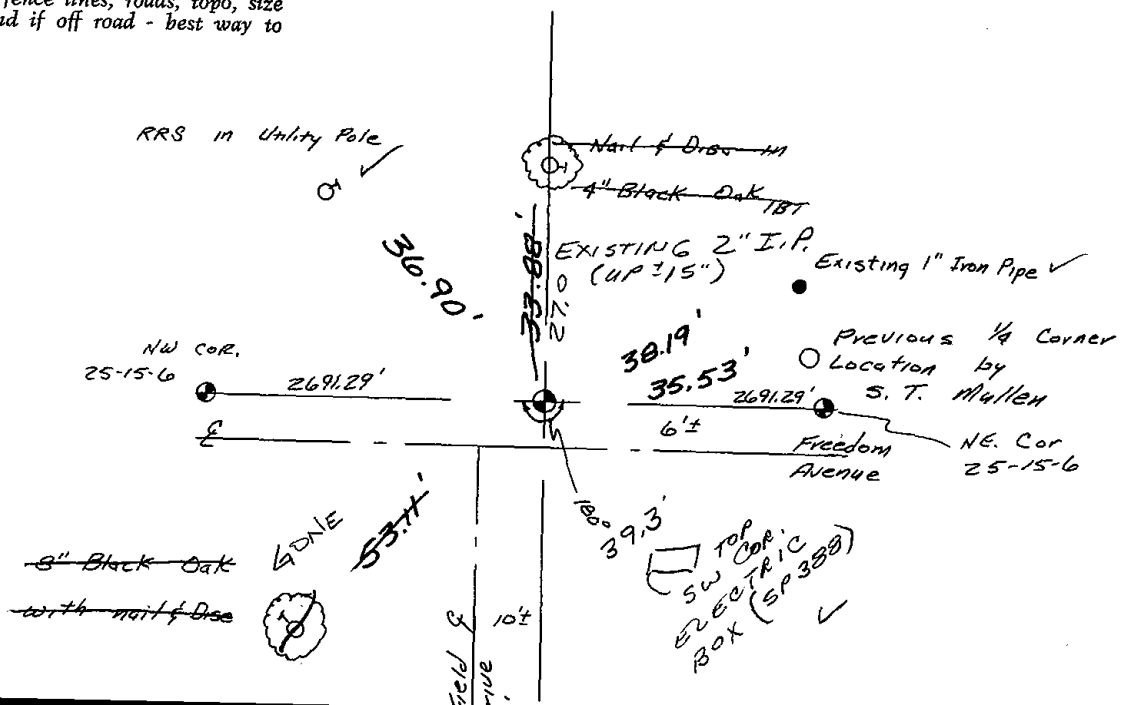
DATA SHOWN HERE ON
CERTIFIED CORRECT:

Anthony B. Kiedrowski
Registered Land Surveyor

DATE: 2/28/80

TIE SKETCH

Show at least four ties, also fence lines, roads, topo, size and type of witness trees' and if off road - best way to arrive at corner.

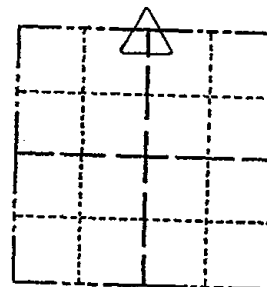


ADAMS COUNTY

Survey Monument Record

TYPE OF MONUMENT: 30" HARRISON
STATE PLANE COORDINATES: N _____
E _____
ELEVATION — M.S.L. DATUM: _____
THETA ANGLE: _____
FIELD BOOK: 104 PAGE 116

CORNER NO. 87
SECTION 25
TOWN 15
RANGE 6



LOCATION
(Indicated by 'X')

SEAL:

BASIS FOR MONUMENT LOCATION

(Use reverse side if necessary)

Show info such as: History of corner, with reference to Vol. and pg, dates, surveyor; exact description of monument replaced; if location computed, by taped or EDM traverse; landowner remarks, etc.

Set monument

December 13, 1971

Sam T. Mullen R.L.S. S-981

CORNER O.K. 10-13-76 JS-SS

** Note to
Mullen R.L.S.
10-13-76 JS-SS*

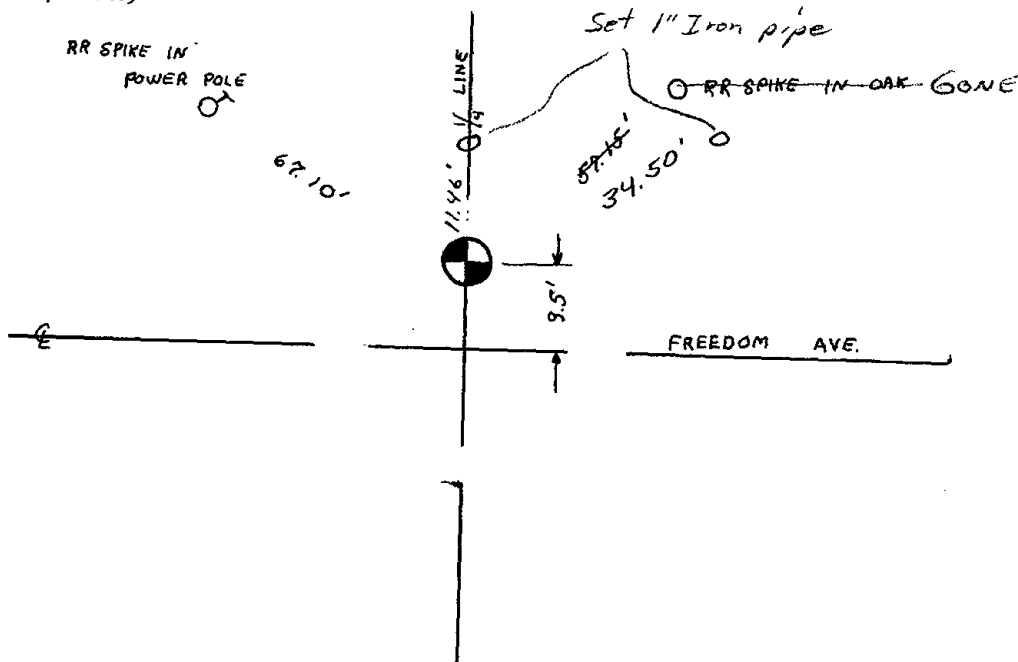
CERTIFIED CORRECT:

Registered Land Surveyor

DATE: _____

TIE SKETCH

(Show at least four ties)





* 0 9 4 *

094

ADAMS COUNTY

Survey Monument Record

TYPE OF MONUMENT: Standard Harrison

STATE PLANE COORDINATES: N _____

E _____

ELEVATION — M.S.L. DATUM: _____

THETA ANGLE: _____

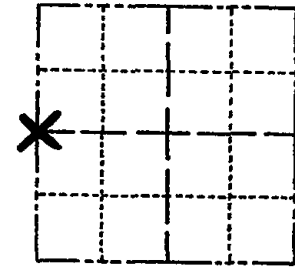
FIELD BOOK: _____ PAGE _____

CORNER NO. 844

SECTION 30


TOWN 15

RANGE 6



LOCATION
(Indicated by 'X')

SEAL:



BASIS FOR MONUMENT LOCATION

(Use reverse side if necessary)

Show info such as: History of corner, with reference to Vol. and pg, dates, surveyor; exact description of monument replaced; if location computed, by taped or EDM traverse; landowner remarks, etc.

Ran EDM/transit traverse around Sections 19 and 30 to determine search areas for investigation.

Could find no evidence of the original corner or any remonumentation.

Set corner equidistant and lon line between adjacent section corners.

Corner 8 ties in good condition 3-31-76 GR-SS
" " O.K. 1-28-86 GR-SS
" " O.K. 3-13-91 JG

1-GONE, 2-NEW TIES, 2/20/96 CR-JG

2-5-01 MA-DG ALL OK
ALL OK - 6-7-06, JG-SS
OK 12-30-11 GR-MS

CERTIFIED CORRECT:

Dale C. Hagen

Registered Land Surveyor

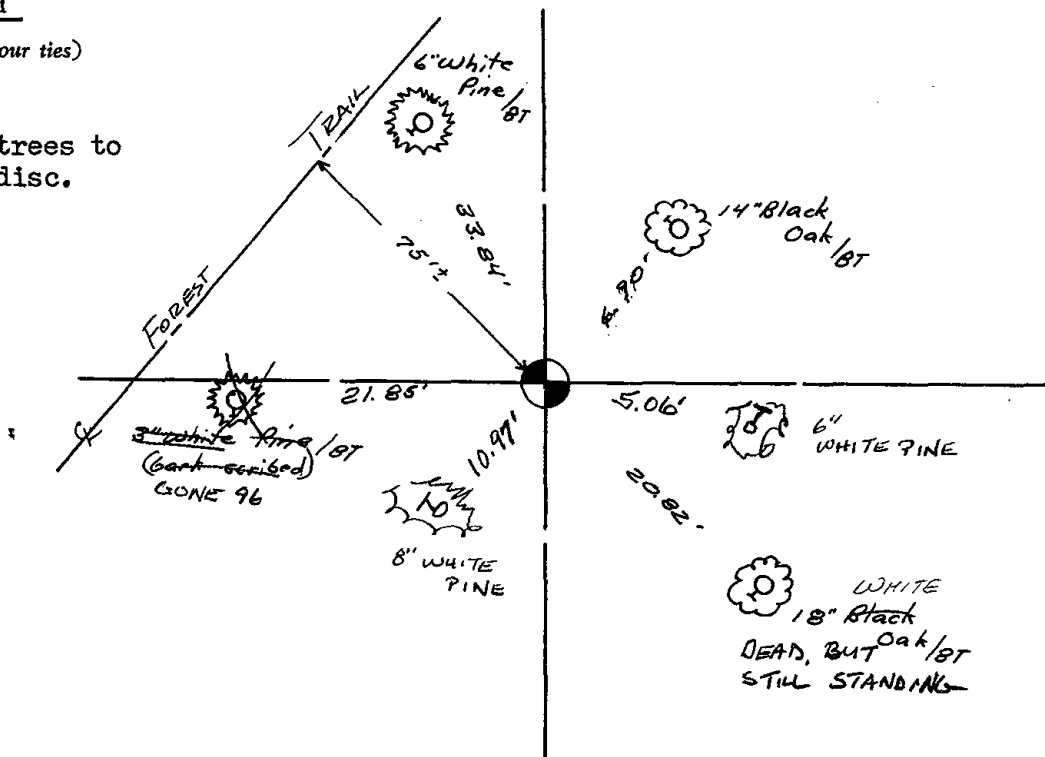
DATE: December 12, 1975

TIE SKETCH

(Show at least four ties)

NOTE:

Ties in trees to nail in disc.





* 0 9 5 *

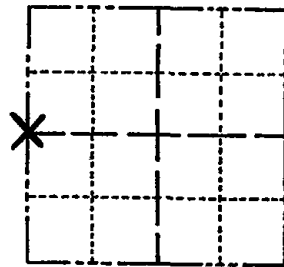
095

ADAMS COUNTY

Survey Monument Record

TYPE OF MONUMENT: 30" Harrison standard
 STATE PLANE COORDINATES: N _____
 E _____
 ELEVATION — M.S.L. DATUM: _____
 THETA ANGLE: _____
 FIELD BOOK: _____ PAGE _____

CORNER NO. 627
 SECTION 29
 TOWN 15
 RANGE 6



LOCATION
(Indicated by 'X')

SEAL:

BASIS FOR MONUMENT LOCATION

(Use reverse side if necessary)

Show info such as: History of corner, with reference to Vol. and pg. dates, surveyor; exact description of monument replaced; if location computed, by taped or EDM traverse; landowner remarks, etc.

Ran EDM/transit traverse of sections 20 and 29-15-6E to determine search area for corners in this area. this corner was set equidistant and on line between adjacent Section corners. Corner matched existing evidence.

CORNER O.K. 10-14-76 JS-SS

MAINTENANCE RECORD

Date	Ini	Remarks
10-14-81	TH-LC	MON + TIES O.K.
1-21-81	GL-SS	OK
1-31-91	KZ-JG	2-GONE, 2-NEW MON. OK
10-14-93	MC	SEE ATTACHED SHEET
1-17-96	JG-SS	2 NEW TIES
2-5-01	DA-MH	ALL OK



CERTIFIED CORRECT:

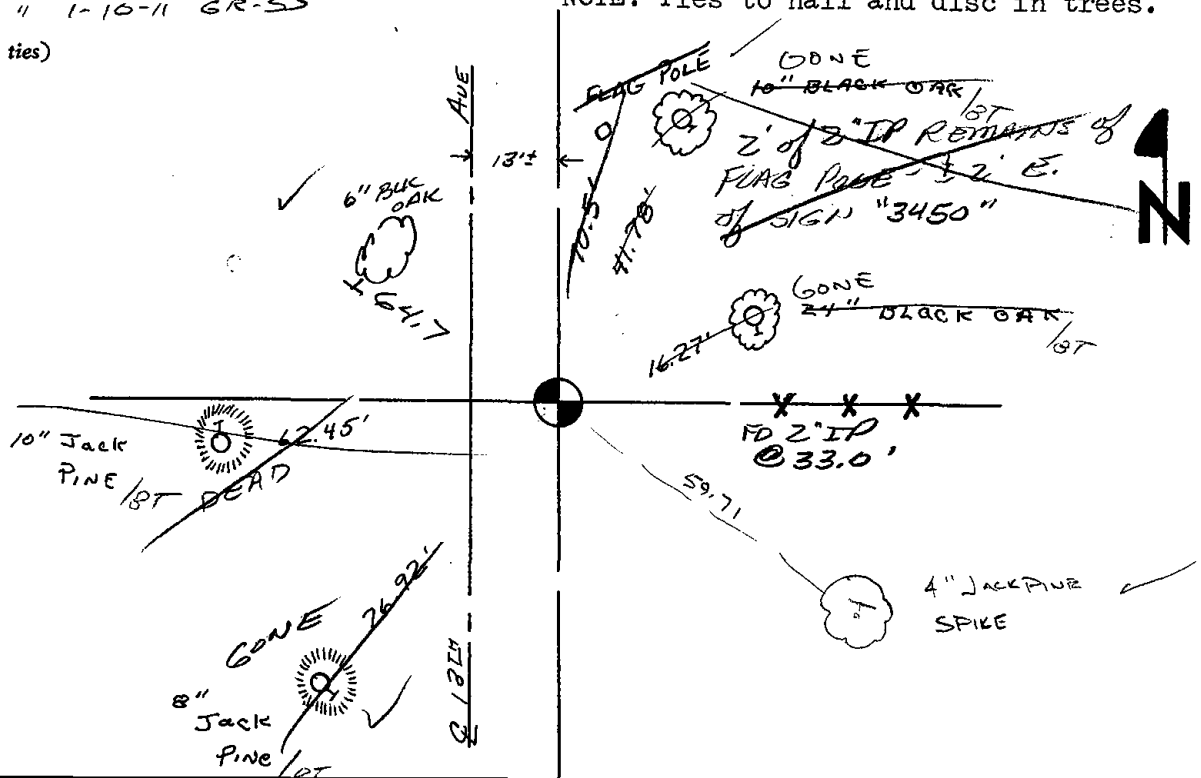
Dale C. Hagen
 Registered Land Surveyor

DATE: 12/30/74

TIE SKETCH

OK - 5-26-06 SPS
 " 1-10-11 GR-SS

(Show at least four ties)




NOTE: Ties to nail and disc in trees.

Survey Monument Record

TYPE OF MONUMENT: 50" Harrison standard
 STATE PLANE COORDINATES: N _____
 ELEVATION - M.S.L. DATUM: _____
 THETA ANGLE: _____
 FIELD BOOK: _____ PAGE _____

SECTION 29
 TOWN 15
 RANGE 6



LOCATION
 (Indicated by 'X')

SEAL:



BASIS FOR MONUMENT LOCATION

(Use reverse side if necessary)
 Show info such as: History of corner, with reference to Vol. and pg. dates, surveyor; exact description of monument replaced; if location computed, by taped or EDM traverse; landowner remarks, etc.

Run EDM/transit traverse of sections 20 and 29-15-68 to determine search area for corners in this area. this corner was set equidistant and on line between adjacent section corners. Corner matched existing evidence.

Corner set 10-14-96 35-55

REFERENCE RECORD

12-14-93	MC	New tie

CERTIFIED CORRECT

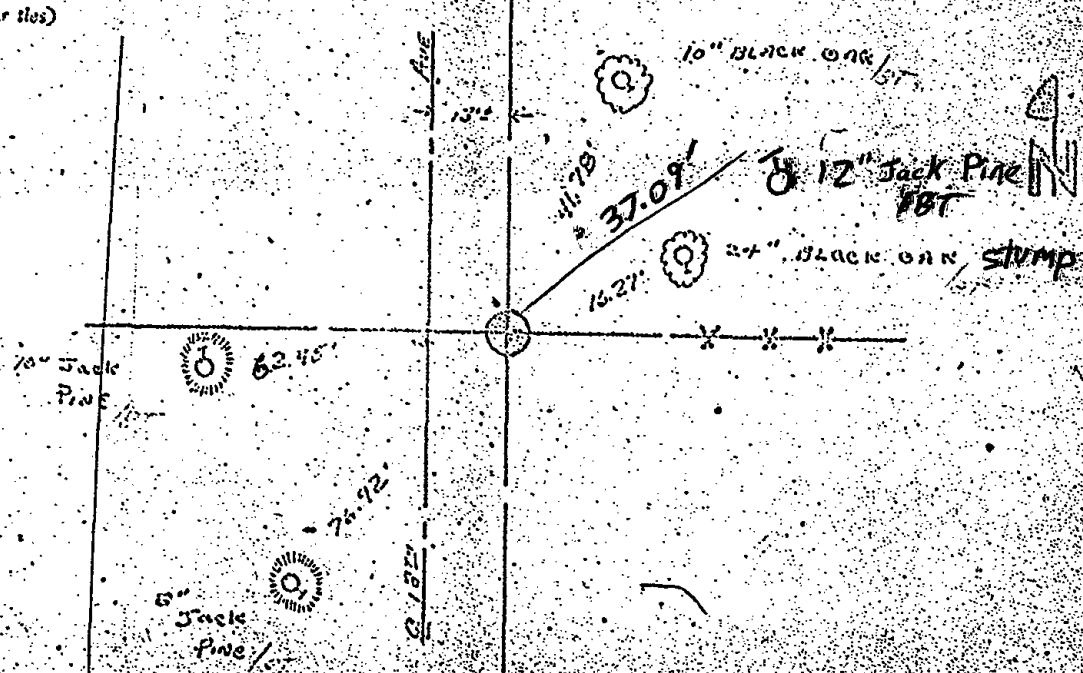
Dale C. Hagen
 Registered Land Surveyor


DATE: 12/30/77

THE SKETCH

(Show at least four ties)

NOTE: Ties to nail and disc in trees.





* 0 9 6 *

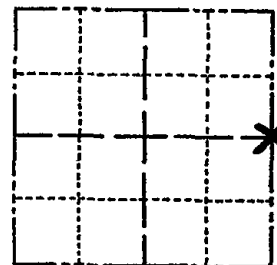
096

ADAMS COUNTY

Survey Monument Record

TYPE OF MONUMENT: 30" Harrison standard
 STATE PLANE COORDINATES: N _____
 E _____
 ELEVATION — M.S.L. DATUM: _____
 THETA ANGLE: _____
 FIELD BOOK: _____ PAGE _____

CORNER NO. 624
 SECTION 29
 TOWN 15
 RANGE 6



LOCATION
(Indicated by 'X')

SEAL:


BASIS FOR MONUMENT LOCATION

(Use reverse side if necessary)

Show info such as: History of corner, with reference to Vol. and pg. dates, surveyor; exact description of monument replaced; if location computed, by taped or EDM traverse; landowner remarks, etc.

Ran EDM/transit traverse of sections 20 and 29-15-6E to determine search areas for corners in the area. This corner was set equidistant and on line between adjacent Section corners.

THERE WAS NO EXISTING EVIDENCE IN THE VICINITY OF THIS CORNER!



CERTIFIED CORRECT:

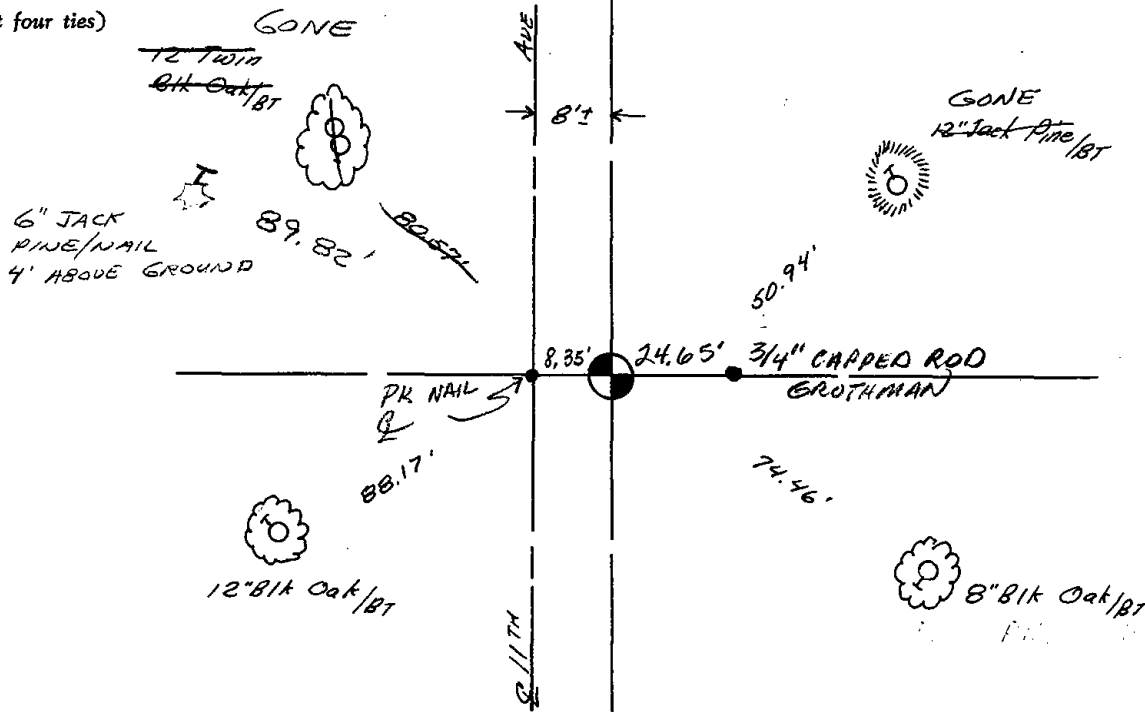
Dale C. Hagen
 Registered Land Surveyor
 DATE: 12-30-74

MAINTENANCE RECORD

Date	Init.	Remarks
12-28-81	SKRW	CORNERS O.K.
1-16-86	GR-SS	1 NEW TIE
5-31-90	KEN CARLSON	OK
1-31-91	KE-IG	ALL OK
1-16-96	JG-SS	OK
2-6-01	JG	1-GONE, 2-NEW TIES, MON. OK
5-12-06	JG	ALL OK

TIE SKETCH

(Show at least four ties)



NOTE: Ties to nail and disc in trees.



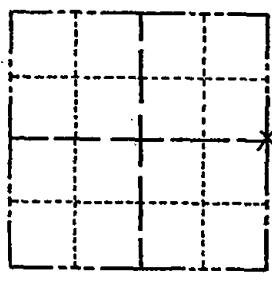
* 0 9 7 *

097

Government Land Corner Certificate

Adams County
 TYPE OF MONUMENT: Harrison
 STATE PLANE COORDINATES: N _____
 E _____
 ELEVATION — M.S.L. DATUM: _____
 THETA ANGLE: _____
 FIELD BOOK: 83 PAGE 81
 DRAWN BY: G. Rhinehart

CORNER NO. 97
 SECTION 28
 TOWN 15
 RANGE 6



LOCATION
 (Indicated by 'X')

BASIS FOR MONUMENT LOCATION

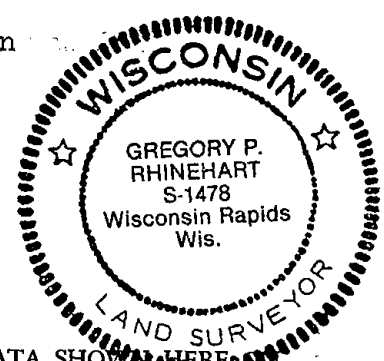
Show info such as: History of corner, with reference to Vol. and pg., dates, surveyor; exact description of monument replaced; if location computed, by taped or EDM traverse; landowner remarks, etc. (Use reverse side if necessary)

Set Corner equidistant and on line between adjacent section corners. This location fits original distance notes very well. No evidence of any previous monumentation was found.

MAINTENANCE RECORD

Date	Init.	Remarks
12-20-81	SK-BW	MON TIES O.K.
3-4-86	SS	" O.K. 4 TIES IN GOOD SHAPE
2/20/96	JG-CRA	GONE, 4-LEFT MON. OK

SEAL:



DATA SHOWN HERE
 CERTIFIED CORRECT:

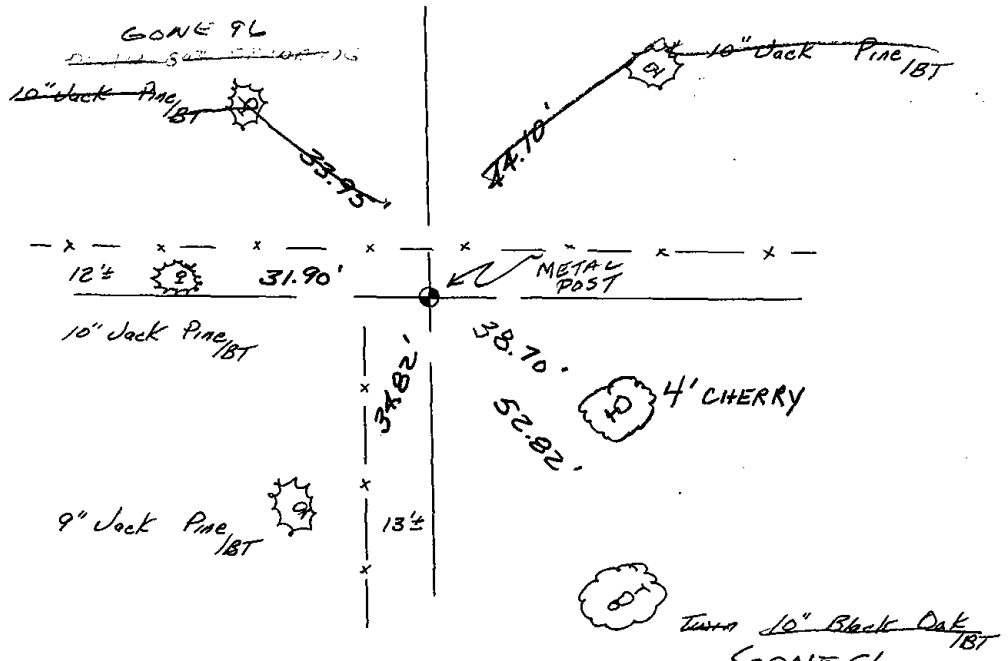
Gregory P. Rhinehart
 Registered Land Surveyor

DATE: 7/18/80

TIE SKETCH

Show at least four ties, also fence lines, roads, topo, size and type of witness trees and if off road - best way to arrive at corner.

SEE REVERSE
 ALL NEW TIES
 6-7-06





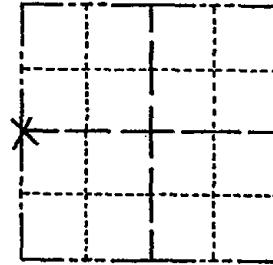
* 0 9 8 *

098

Government Land Corner Certificate

ADAMS County
 TYPE OF MONUMENT: HARRISON
 STATE PLANE COORDINATES: N _____
 E _____
 ELEVATION — M.S.L. DATUM: _____
 THETA ANGLE: _____
 FIELD BOOK: 87 PAGE 133
 DRAWN BY: L.C.

CORNER NO. 98
 SECTION 26
 TOWN 15
 RANGE 6



LOCATION
(Indicated by 'X')

BASIS FOR MONUMENT LOCATION

Show info such as: History of corner, with reference to Vol. and pg., dates, surveyor; exact description of monument replaced; if location computed, by taped or EDM traverse; landowner remarks, etc. (Use reverse side if necessary)

Corner lost in road construction. Reestablished on line and equidistant between Section corners.

SEE PREVIOUS PAGE FOR
 TIE SHEET BY ARK
 12-27-73

SEAL:



DATA SHOWN HERE ON
 CERTIFIED CORRECT:

Anthony B. Kiedrowski
 Registered Land Surveyor

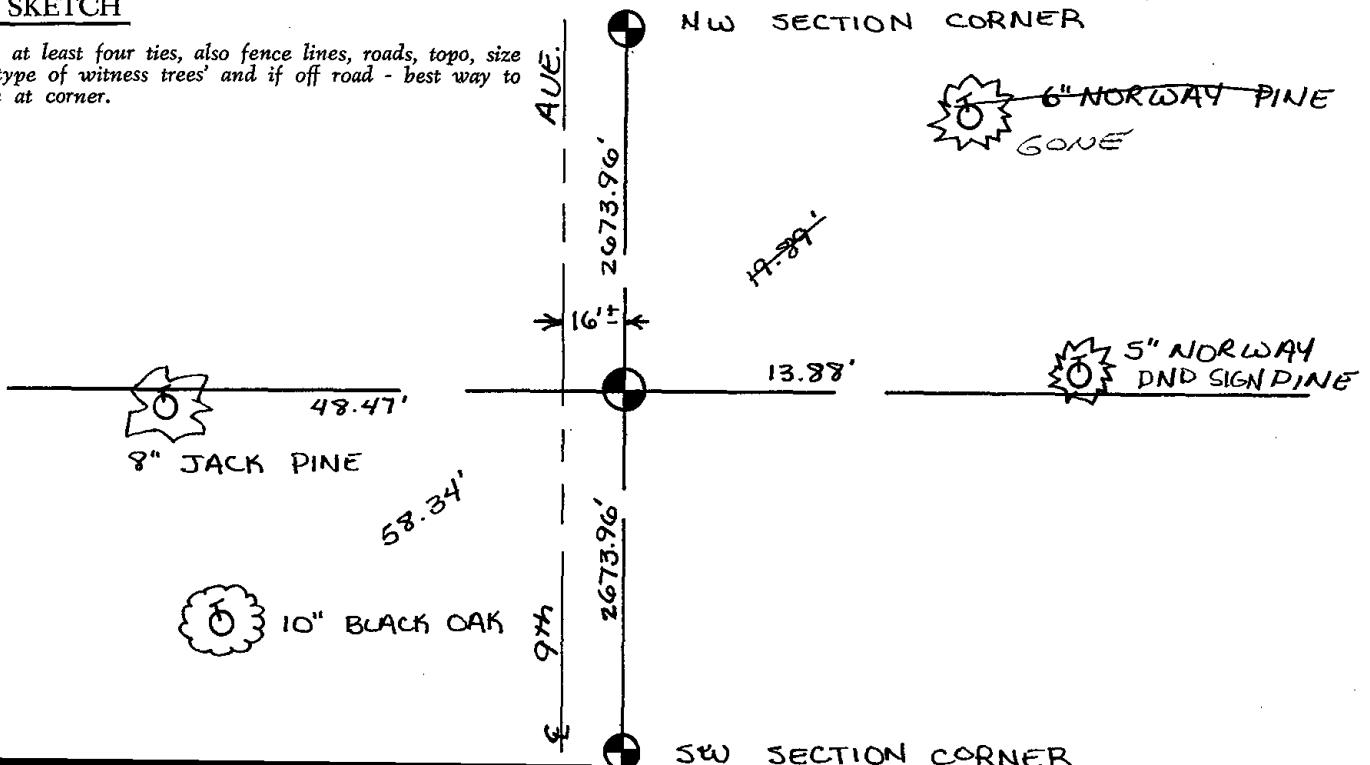
DATE: 8/24/81

1-16-96 - OK - JG-SS

OK, - 4-28-86 - JG

TIE SKETCH

Show at least four ties, also fence lines, roads, topo, size and type of witness trees and if off road - best way to arrive at corner.

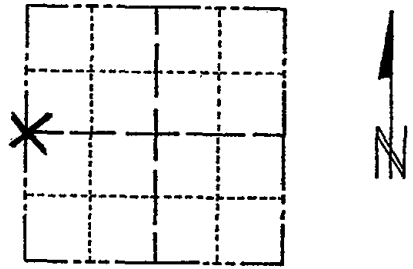


ADAMS COUNTY

Survey Monument Record

TYPE OF MONUMENT: 30" HARRISON
STATE PLANE COORDINATES: N _____
E _____
ELEVATION - M.S.L. DATUM: _____
THETA ANGLE: _____
FIELD BOOK: 109 PAGE 52

CORNER NO. 509
SECTION 26
TOWN 15
RANGE 6



LOCATION
(Indicated by 'X')

SEAL:

BASIS FOR MONUMENT LOCATION

(Use reverse side if necessary)

Show info such as: History of corner, with reference to Vol. and pg, dates, surveyor; exact description of monument replaced; if location computed, by taped or EDM traverse; landowner remarks, etc.

Set on a straight line equidistant between section corners.

CORNER O.K. 10-13-76 JS-SS
2-GONE, 3-LEFT 2-6-01 JG
Mon/TIES OR 01-13-11 SS



SEE NEXT PAGE/TIE SHEET
BY ABK 8-24-81

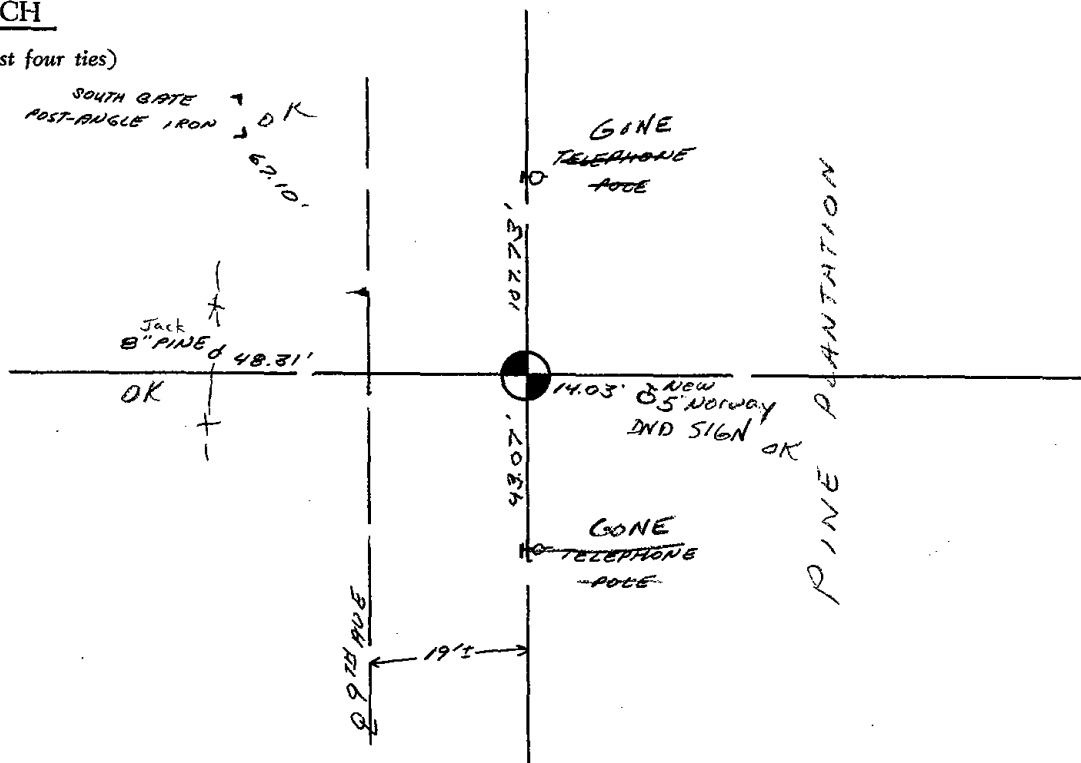
CERTIFIED CORRECT:

Anthony B. Kiedrowski
Registered Land Surveyor

DATE: 12/27/77

TIE SKETCH

(Show at least four ties)





* 0 9 9 *

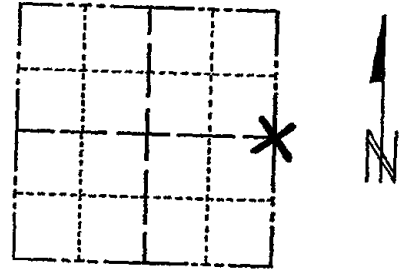
099

ADAMS COUNTY

Survey Monument Record

TYPE OF MONUMENT: 30" HARRISON
 STATE PLANE COORDINATES: N _____
 E _____
 ELEVATION — M.S.L. DATUM: _____
 THETA ANGLE: _____
 FIELD BOOK: _____ PAGE _____

CORNER NO. 25
 SECTION 26
 TOWN 15
 RANGE 6



LOCATION
 (Indicated by 'X')

SEAL:

BASIS FOR MONUMENT LOCATION

(Use reverse side if necessary)

Show info such as: History of corner, with reference to Vol. and pg. dates, surveyor; exact description of monument replaced; if location computed, by taped or EDM traverse; landowner remarks, etc.

This corner was monumented in 1971 by Co. Surveyor Mullen, but was disputed. Area was excavated with a backhoe and a definite charcoal pit was found. This was witnessed by the Town of Springville Town Board. The monument set by Mullen was removed and the charcoal pit was monumented. This matched possession lines much better.

Barrett in old field notes Vol. 2 page 195 said this corner was plain in 1898.



CORNER O.K. 10-13-76 JS-SS
 OK 1-16-96 JG-SS
 OK 2-6-01 JG

CERTIFIED CORRECT:

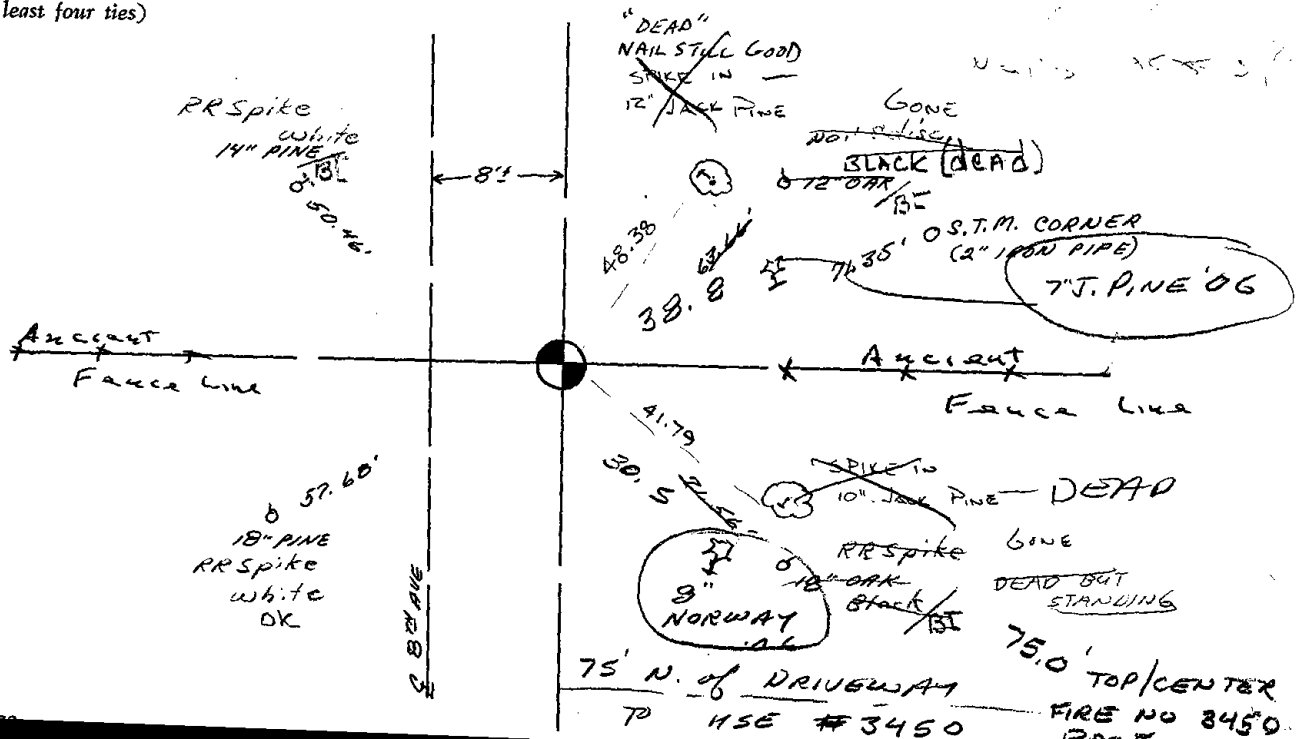
Anthony B. Kiedrowski
 Registered Land Surveyor

DATE: 12/27/73

TIE SKETCH

2 NEW TIES 3-13-02
 OK 1-10-11 SS-GR

(Show at least four ties)





* 1 0 0 *

100

ADAMS COUNTY

Survey Monument Record

TYPE OF MONUMENT: 30" HARRISON MARKER

STATE PLANE COORDINATES: N. _____

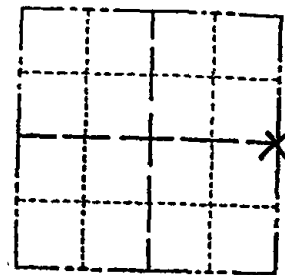
E. _____

ELEVATION — M.S.L. DATUM: _____

THETA ANGLE: _____

FIELD BOOK: _____ PAGE _____

CORNER NO.	<u>112</u>
SECTION	<u>25</u>
TOWN	<u>15N</u>
RANGE	<u>6E</u>



LOCATION
(Indicated by 'X')

SEAL:

BASIS FOR MONUMENT LOCATION

(Use reverse side if necessary)

Show info such as: History of corner, with reference to Vol. and pg, dates, surveyor; exact description of monument replaced; if location computed, by taped or EDM traverse; landowner remarks, etc.

Existing Monument was found in place. Monument was removed and raised due to reconstruction of C.T.H. "B". All tie measurements are horizontal measurements unless noted otherwise.

2-6-01, JG - OK
 3-13-06 JG-SS OK
 OK 1-10-11 GR-SS



CERTIFIED CORRECT:

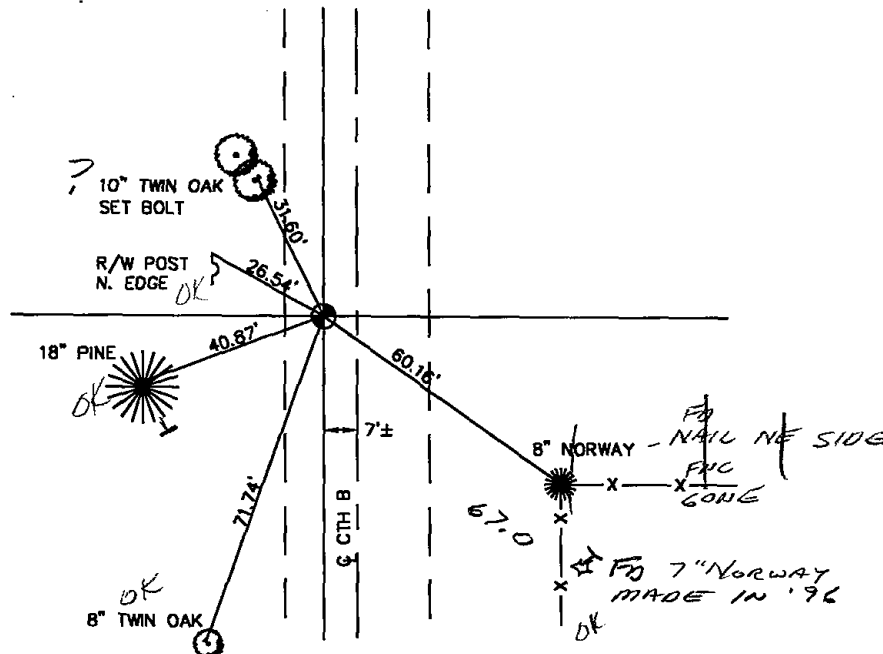
Dennis J. Russell
 Registered Land Surveyor

DATE: July 26, 1999

TIE SKETCH

(Show at least four ties)

ALL MEASUREMENTS ARE HORIZONTAL.

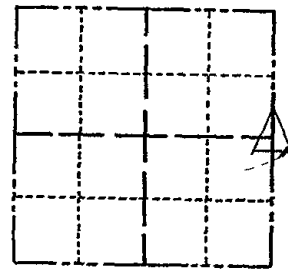


ADAMS COUNTY

Survey Monument Record

TYPE OF MONUMENT: "30" HARRISON
STATE PLANE COORDINATES: N _____
E _____
ELEVATION - M.S.L. DATUM: _____
THETA ANGLE: _____
FIELD BOOK: 106 PAGE _____

CORNER NO. 112
SECTION 25
TOWN 15
RANGE 6



LOCATION
(Indicated by 'X')

SEAL:

BASIS FOR MONUMENT LOCATION

(Use reverse side if necessary)

Show info such as: History of corner, with reference to Vol. and pg, dates, surveyor; exact description of monument replaced; if location computed, by taped or EDM traverse; landowner remarks, etc.

Found RR spike and set monument

May 4, 1972

Sam T. Mullen R.L.S. S-981

Re Set Harrison 5-20-76 GR-55

10-22-85 K. CARLSON OK
SEE MARK CARLSON 4-11-90 NEXT PAGE
ALL OK 1-31-91 KE-JG
1 GONE - IN NEW 1-16-96 JG-55

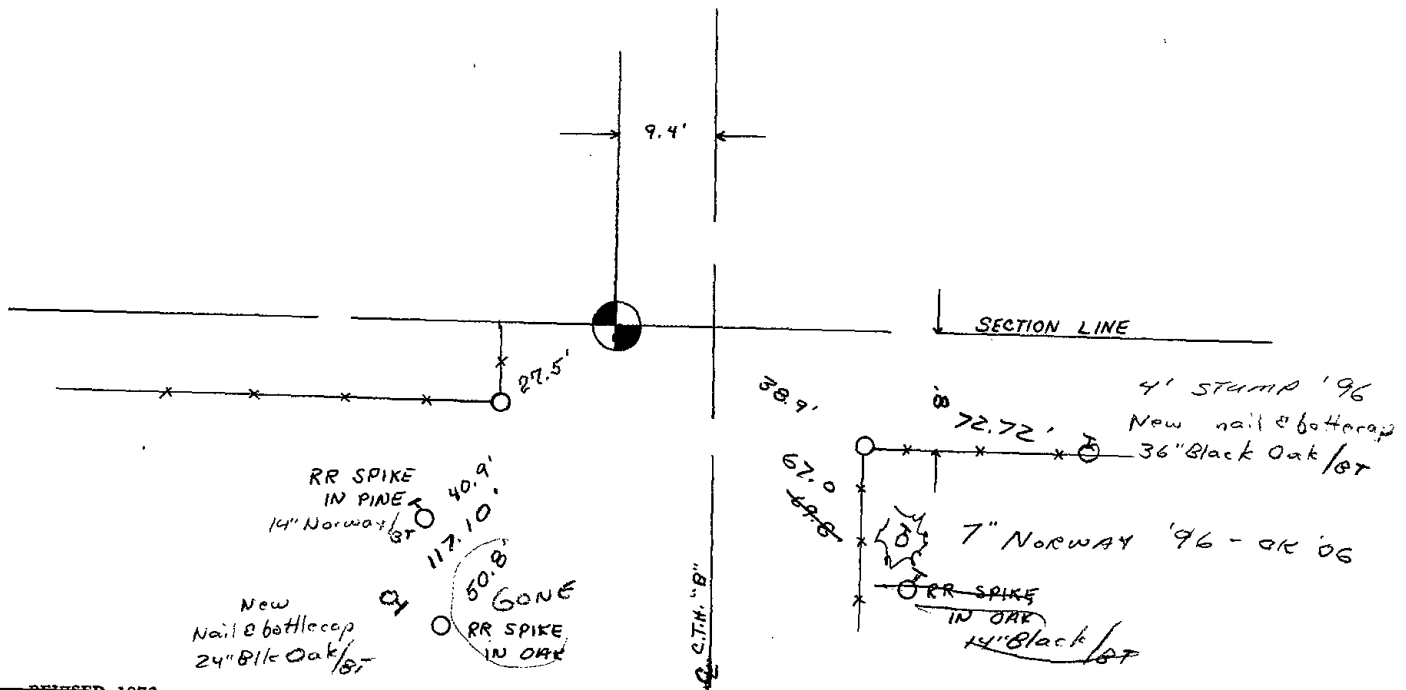
CERTIFIED CORRECT:

Registered Land Surveyor

DATE: _____

TIE SKETCH

(Show at least four ties)



Survey Monument Record

TYPE OF MONUMENT: "30" HARRISON

STATE PLANE COORDINATES: N _____

E _____

ELEVATION — M.S.L. DATUM: _____

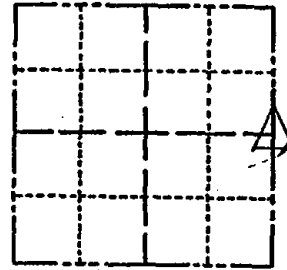
THETA ANGLE: _____

FIELD BOOK: 106 PAGE _____

SECTION 25

TOWN 15

RANGE 6



LOCATION (Indicated by 'X')

SEAL:

BASIS FOR MONUMENT LOCATION

(Use reverse side if necessary)

Show info such as: History of corner, with reference to Vol. and pg, dates, surveyor; exact description of monument replaced; if location computed, by taped or EDM traverse; landowner remarks, etc.

Found RR spike and set monument

May 4, 1972

Sam T. Mullen R.L.S. S-981

Re Set Harrison 5-20-76 6R-SS

CERTIFIED CORRECT:

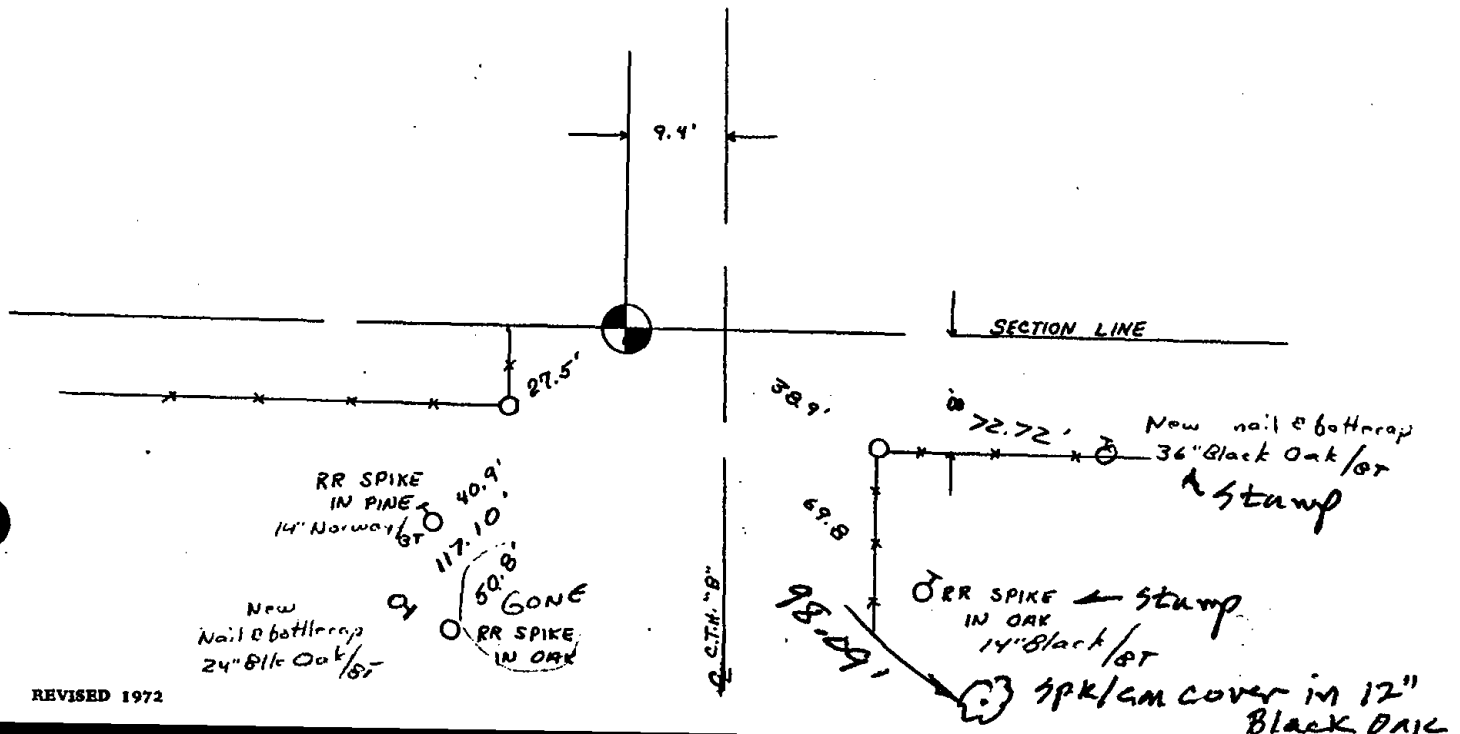
Registered Land Surveyor

DATE: _____

*APR 11 '90 Mark Conler
OCT 22 '85 Ken Carlson*

TIE SKETCH

(Show at least four ties)





* 1 0 1 *

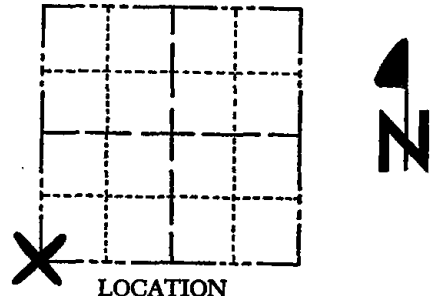
101

ADAMS COUNTY

Survey Monument Record

TYPE OF MONUMENT: Standard Harrison
STATE PLANE COORDINATES: N
E
ELEVATION - M.S.L. DATUM:
THETA ANGLE:
FIELD BOOK: PAGE

CORNER NO. 843
SECTION 30
TOWN 15
RANGE 6



LOCATION (Indicated by 'X')
SEAL:

BASIS FOR MONUMENT LOCATION

(Use reverse side if necessary)

Show info such as: History of corner, with reference to Vol. and pg, dates, surveyor; exact description of monument replaced; if location computed, by taped or EDM traverse; landowner remarks, etc.

Ran EDM/transit traverse around Sections 19 and 30, and to adjoining government corners to determine search areas.

Could find no evidence of the original corner or any remonumentation.

Set corner by single proportionate measure along Town line between the Northwest corner of Section 19 and the evidence at the West Quarter corner of Section 31 as shown in a survey by David Clark, S-993, of Mid-State Assoc. dated January, 1970.



Corner & ties in good condition 3-31-76 GR-SS
ALL OK 3-13-91 JG
ALL OK 2/20/96, JG-CR
ALL OK 2-5-01. MH-DG

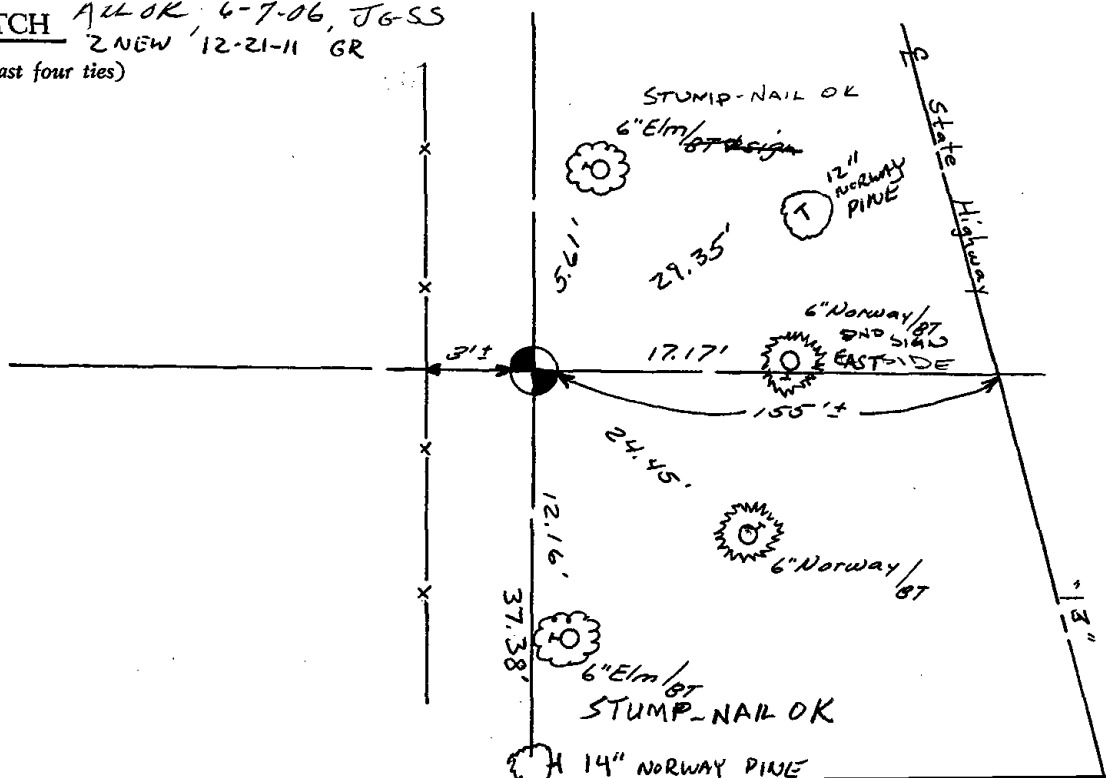
CERTIFIED CORRECT:


Dale C. Hagen
Registered Land Surveyor

DATE: December 2, 1975

TIE SKETCH

(Show at least four ties)





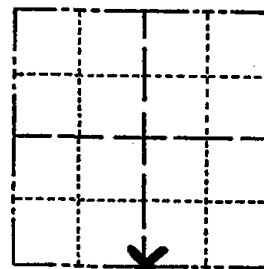
102

ADAMS COUNTY

Survey Monument Record

TYPE OF MONUMENT: Standard Harrison
 STATE PLANE COORDINATES: N _____
 E _____
 ELEVATION — M.S.L. DATUM: _____
 THETA ANGLE: _____
 FIELD BOOK: _____ PAGE _____

CORNER NO. 842
 SECTION 30
 TOWN 15
 RANGE 6



LOCATION
(Indicated by 'X')

SEAL:

BASIS FOR MONUMENT LOCATION

(Use reverse side if necessary)

Show info such as: History of corner, with reference to Vol. and pg. dates, surveyor; exact description of monument replaced; if location computed, by taped or EDM traverse; landowner remarks, etc.

Ran EDM/transit traverse around Sections 19 and 30 to determine search areas for investigation.

Could find no evidence of the original corner or any subsequent remonumentation.

Set corner on line and at proportional distance between adjacent section corners.

CORNER OK 10-11-96 JS-SS

MAINTENANCE RECORD

Date	amt.	Remarks
12-28-81	RW-SK	MON + TIES O.K.
3-5-86	GR-SS	" " "
3-13-91	JG	ALL OK
2/20/96	JG-CR	ALL OK
5-26-06	STS	" "
12-21-11	ML	2 NEW, 2 GONE



CERTIFIED CORRECT:

Dale C. Hagen

Registered Land Surveyor

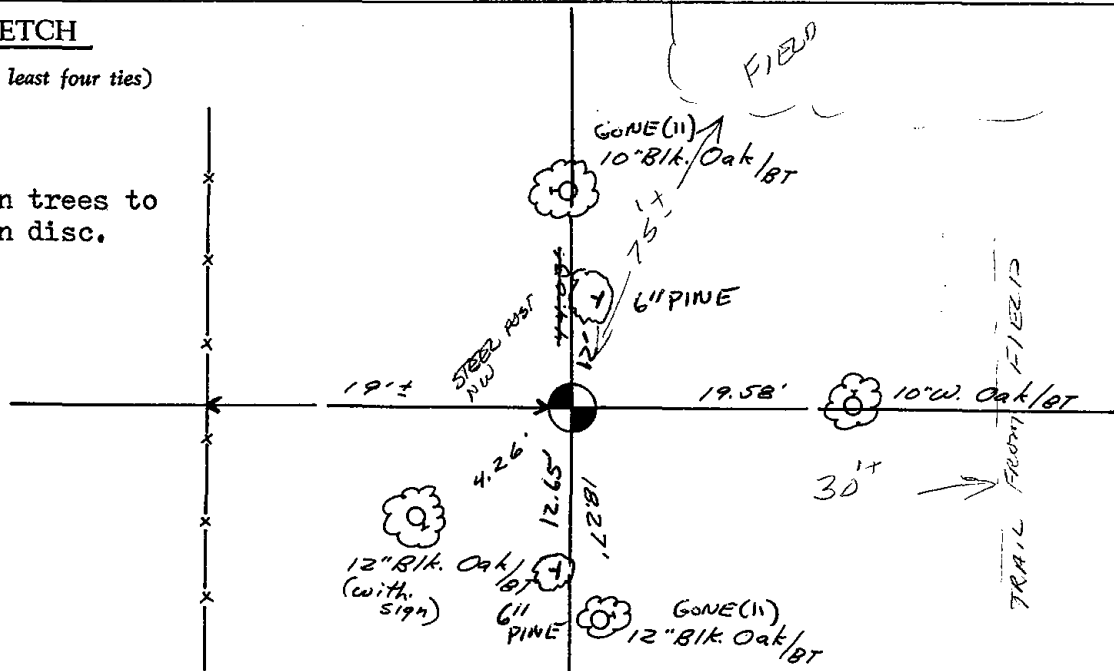
DATE: December 2, 1975

TIE SKETCH

(Show at least four ties)

NOTE:

Ties in trees to nail in disc.





103

ADAMS COUNTY

Survey Monument Record

TYPE OF MONUMENT: HARRISON STANDARD MONUMENT

STATE PLANE COORDINATES: N _____

E _____

ELEVATION — M.S.L. DATUM: _____

THETA ANGLE: _____

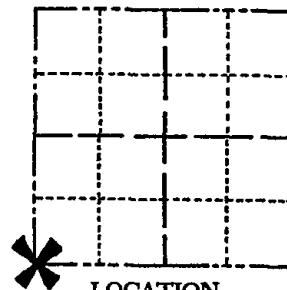
FIELD BOOK: _____ PAGE _____

CORNER NO. 626

SECTION 29

TOWN 15

RANGE 6



LOCATION
(Indicated by 'X')

SEAL:

BASIS FOR MONUMENT LOCATION

(Use reverse side if necessary)

Show info such as: History of corner, with reference to Vol. and pg. dates, surveyor; exact description of monument replaced; if location computed, by taped or EDM traverse; landowner remarks, etc.

This point was established by an EDM traverse of the section. The point matched existing evidence in the vicinity.

Harrison
Harrison MAINTENANCE RECORD - new ties 10-14-76 JS SS

Date	Init.	Remarks
10-12-81	LC-TH	MON & TICS O.K.
1-21-86	GR-SS	O.K.
1-31-91	KZ-SG	ALL O.K.
1-17-96	SG-SS	O.K.
2-5-01	MA-SG	ALL O.K.
8-26-06	SJS	O.K.

01-10-11 ER-SS O.K.



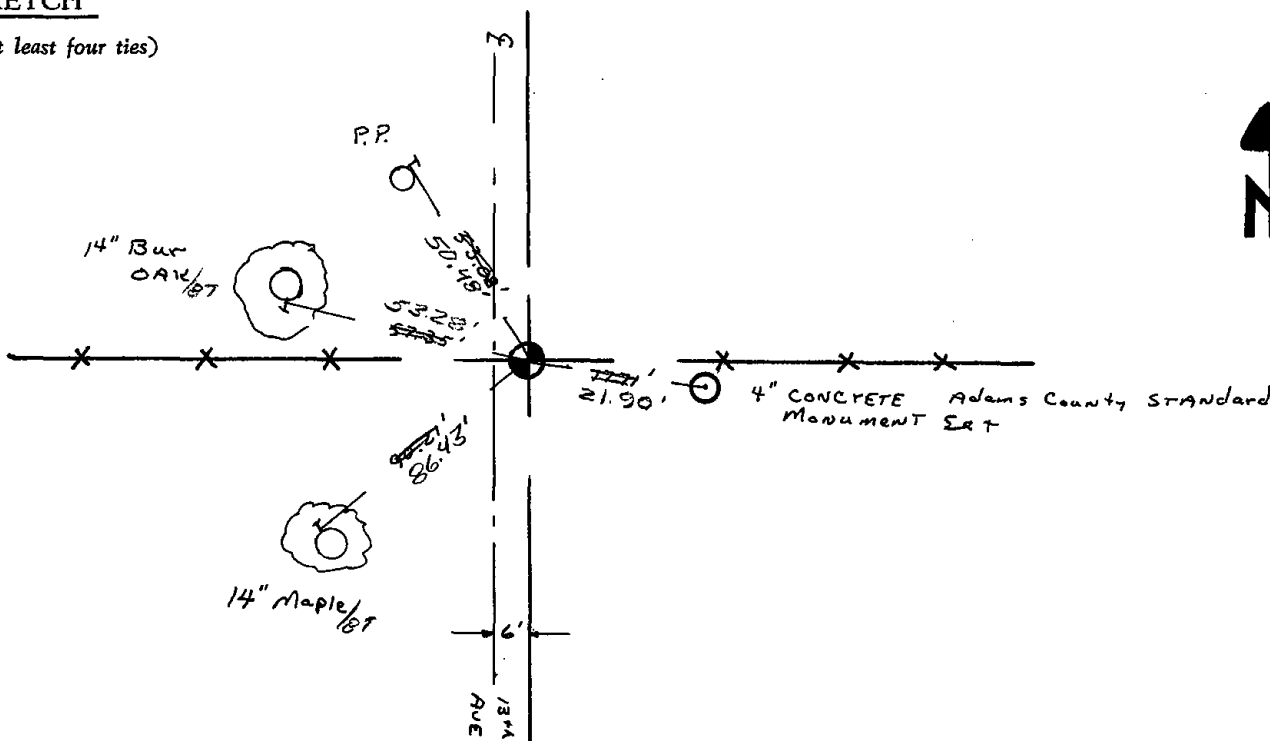
CERTIFIED CORRECT:

Dale C. Hagen
Registered Land Surveyor

DATE: 12-30-74

TIE SKETCH

(Show at least four ties)





* 1 0 4 *

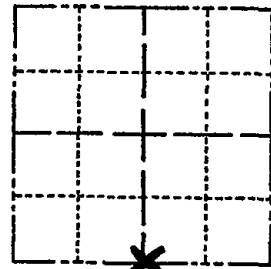
104

ADAMS COUNTY

Survey Monument Record

TYPE OF MONUMENT: 30" Harrison standard
 STATE PLANE COORDINATES: N _____
 E _____
 ELEVATION — M.S.L. DATUM: _____
 THETA ANGLE: _____
 FIELD BOOK: _____ PAGE _____

CORNER NO. 623
 SECTION 29
 TOWN 15
 RANGE 6



LOCATION
 (Indicated by 'X')

SEAL:

BASIS FOR MONUMENT LOCATION

(Use reverse side if necessary)

Show info such as: History of corner, with reference to Vol. and pg, dates, surveyor; exact description of monument replaced; if location computed, by taped or EDM traverse; landowner remarks, etc.

Ran EDM/transit traverse of Sections 20 and 29-15-6E to determine search areas for corners in the area. This corner was set equidistant and on line between adjacent Section corners.

CORNER O.K. 10-14-76 JS-SS

MAINTENANCE RECORD

Date	Init.	Remarks
12-8-81	SK-BW	Mon & Ties O.K.
3-5-86	CR-SS	OK
1-12-91	SS-JG	ALL OK
2-12-01	JG-MH	1-GONE, 2-NEW, TOP BROKEN OFF, 1'DEEP
6-7-06	JG-SS	OK-
12-21-11	ML	OK



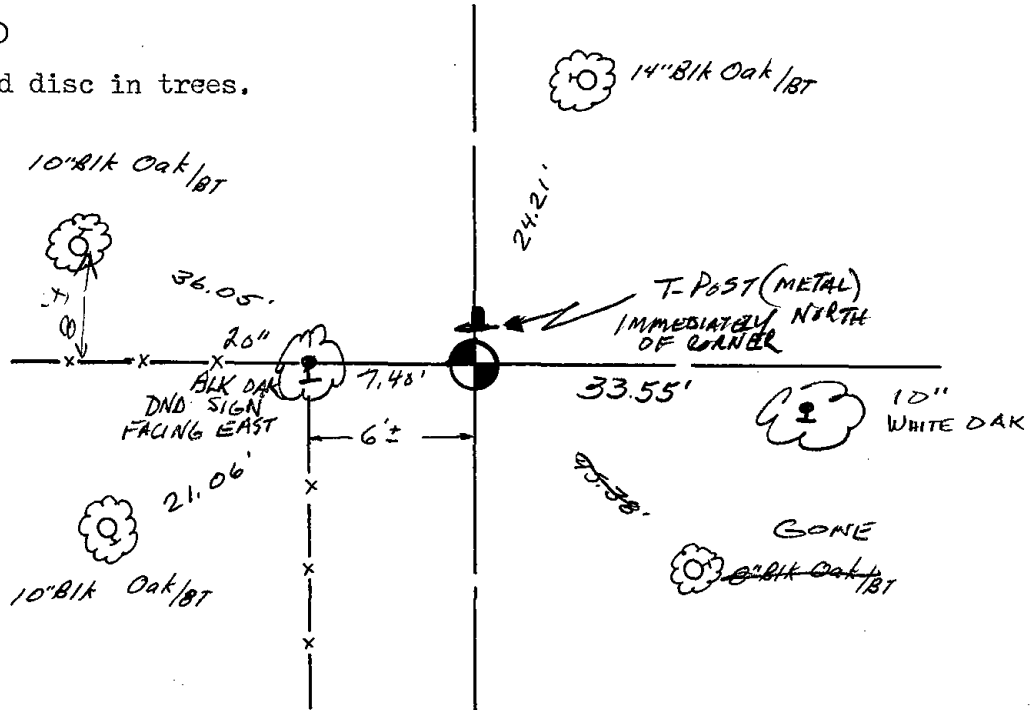
CERTIFIED CORRECT:

Dale C. Hagen
 Registered Land Surveyor
 DATE: 12-30-77

TIE SKETCH

(Show at least four ties)

NOTE: Ties to nail and disc in trees.





* 1 0 5 *

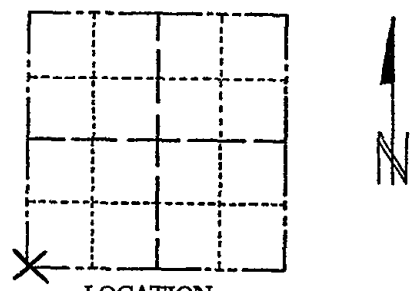
105

ADAMS COUNTY

Survey Monument Record

TYPE OF MONUMENT: 30" HARRISON
 STATE PLANE COORDINATES: N _____
 E _____
 ELEVATION — M.S.L. DATUM: _____
 THETA ANGLE: _____
 FIELD BOOK: _____ PAGE _____

CORNER NO. 341
 SECTION 28
 TOWN 15
 RANGE 6



LOCATION
(Indicated by 'X')

SEAL:

BASIS FOR MONUMENT LOCATION

(Use reverse side if necessary)

Show info such as: History of corner, with reference to Vol. and pg. dates, surveyor; exact description of monument replaced; if location computed, by taped or EDM traverse; landowner remarks, etc.

Excavated with backhoe. Found 8" x 8" x 30" cut sandstone. Witnessed by local landowner Clark Elderkin. Stone set by Barrett per county surveyor records. Lowered stone and set Harrison on top.

CORNER O.K. 10-14-76 JS-SS



MAINTENANCE RECORD

Date	Init.	Remarks
12-28-81	SK-BM	ADDED P. O.K.
1-16-86	GR-SS	" 1 TIE GONE - NOTHING FOUND.
1-31-91	KZ-JG	ALL OK
1-16-96	JG-SS	OK
2-6-01	JG	OK
5-12-06	JG	OK
7-08-11	SS	OK

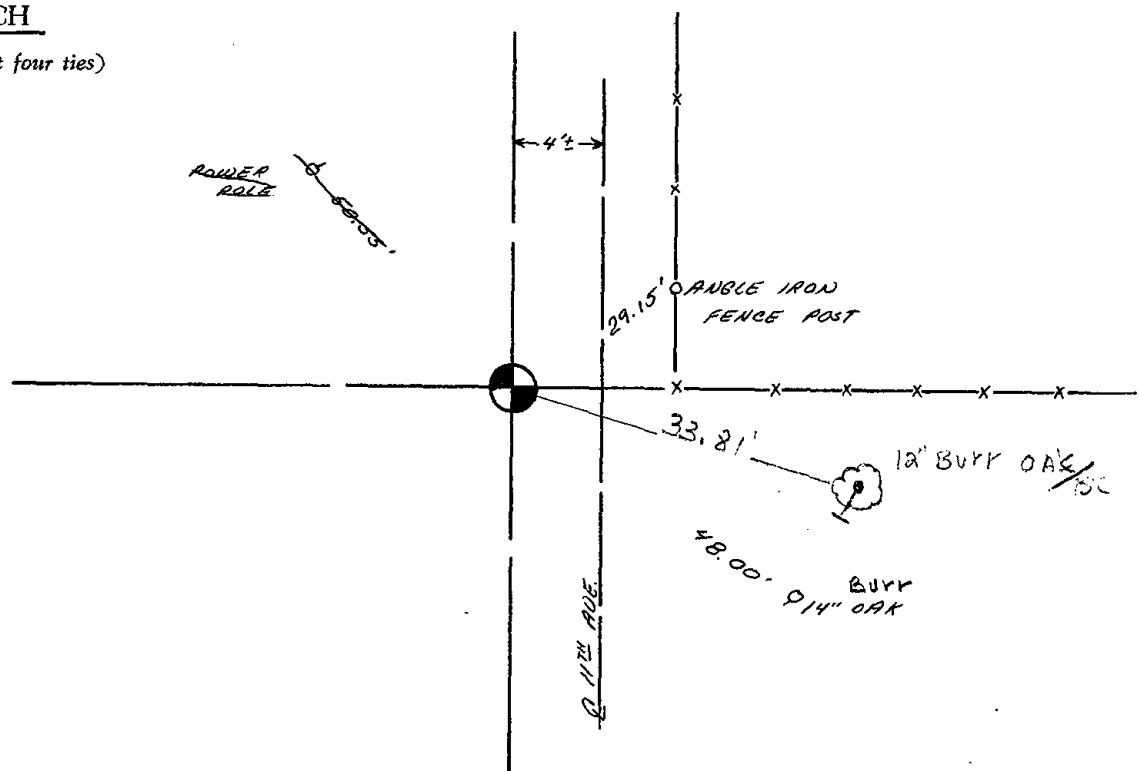
CERTIFIED CORRECT:

Anthony B. Kiedrowski
 Registered Land Surveyor

DATE: 9/5/73

TIE SKETCH

(Show at least four ties)





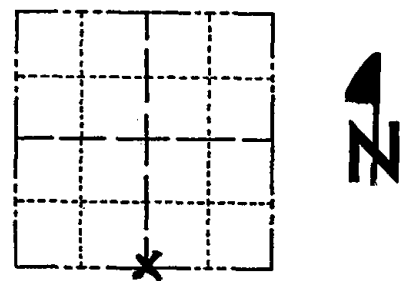
* 1 0 6 *

106

Government Land Corner Certificate

Adams County
 TYPE OF MONUMENT: Harrison
 STATE PLANE COORDINATES: N _____
 E _____
 ELEVATION — M.S.L. DATUM: _____
 THETA ANGLE: _____
 FIELD BOOK: 83 PAGE 82
 DRAWN BY: G. Rhinehart

CORNER NO. 106
 SECTION 28
 TOWN 15
 RANGE 6



LOCATION
 (Indicated by 'X')

BASIS FOR MONUMENT LOCATION

Show info such as: History of corner, with reference to Vol. and pg., dates, surveyor; exact description of monument replaced; if location computed, by taped or EDM traverse; landowner remarks, etc. (Use reverse side if necessary)

Set corner equidistant and on line between adjacent section corners. This location fits original distance notes very well. No evidence of any previous monumentation was found. No record of any monumentation subsequent to the original was found.

SEAL:



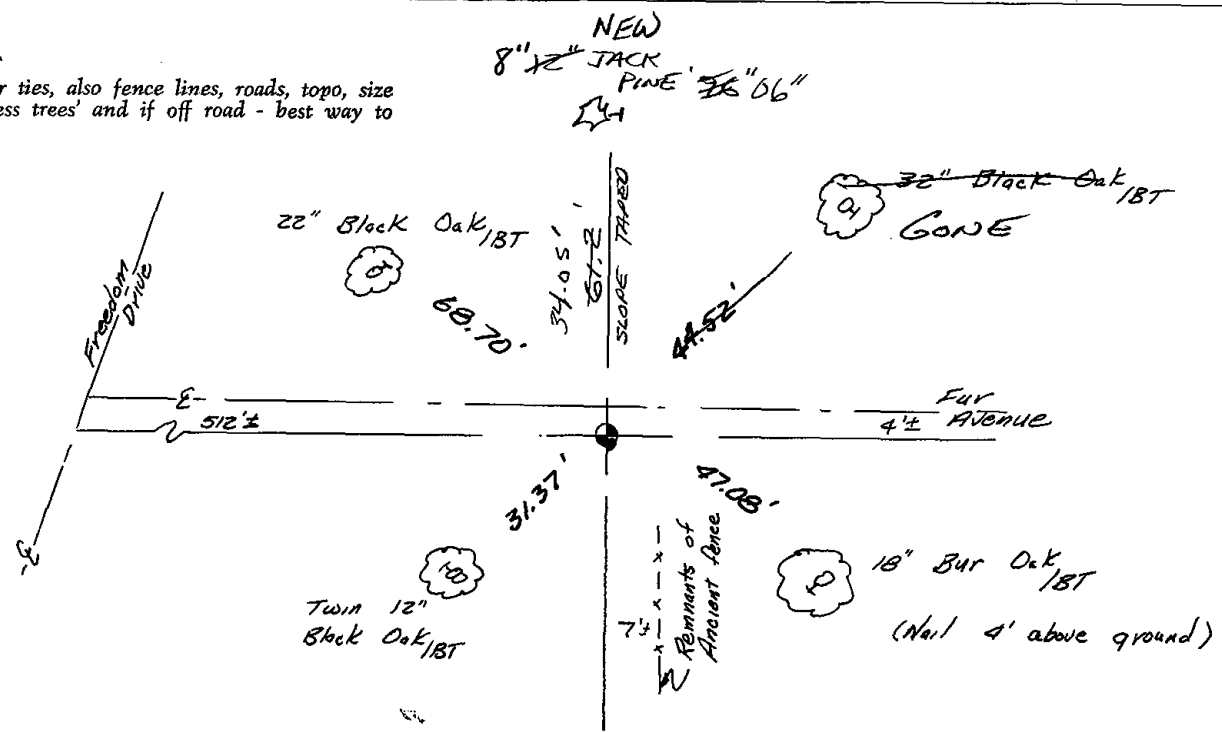
DATA SHOWN HERE ON
 CERTIFIED CORRECT:

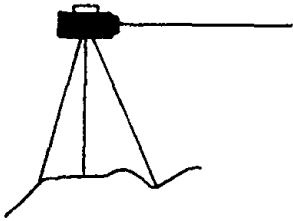
Gregory P. Rhinehart
 Registered Land Surveyor

DATE: 4/18/80

TIE SKETCH

Show at least four ties, also fence lines, roads, topo, size and type of witness trees and if off road - best way to arrive at corner.





BRENEMAN'S BLUFFVIEW LAND SURVEYING SERVICES




E 12865 C. T. H. W
BARABOO, WISCONSIN, 53913
PHONE 608-356-8780

I hereby certify that I have found the cast iron Harrison monument, and ties, representing the N. $\frac{1}{4}$ corner, of Section 33, Township 15 North, Range 6 East, Town of Springville, County of Adams, State of Wisconsin, as established by Gregory P. Rhinehart, dated 4-18-1980, and all points are still intact.

John A. Breneman
JOHN A. BRENEMAN - R.L.S #1274

08-26-1989
Date





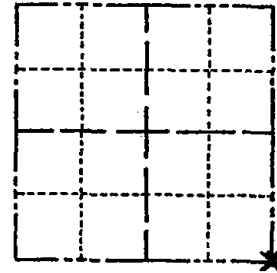
* 1 0 7 *

107

Government Land Corner Certificate

Adams County
TYPE OF MONUMENT: Harrison
STATE PLANE COORDINATES: N _____
E _____
ELEVATION — M.S.L. DATUM: _____
THETA ANGLE: _____
FIELD BOOK: 93 PAGE 93
DRAWN BY: G. Rhinehart

CORNER NO. 107
SECTION 28
TOWN 15
RANGE 6



LOCATION
(Indicated by 'X')

BASIS FOR MONUMENT LOCATION

Show info such as: History of corner, with reference to Vol. and pg., dates, surveyor; exact description of monument replaced; if location computed, by taped or EDM traverse; landowner remarks, etc. (Use reverse side if necessary)

This corner set by the double proportionate measurement method using the NW AND SE Corners of Section 27, and the NW and SE Corners of Section 33 all of T15 N, R6E. A.B. K. excavated on the center-line at this location and found nothing. This location fit original distance notes for the four sections very well. No record of any monumentation subsequent to the original was found.

SEAL:



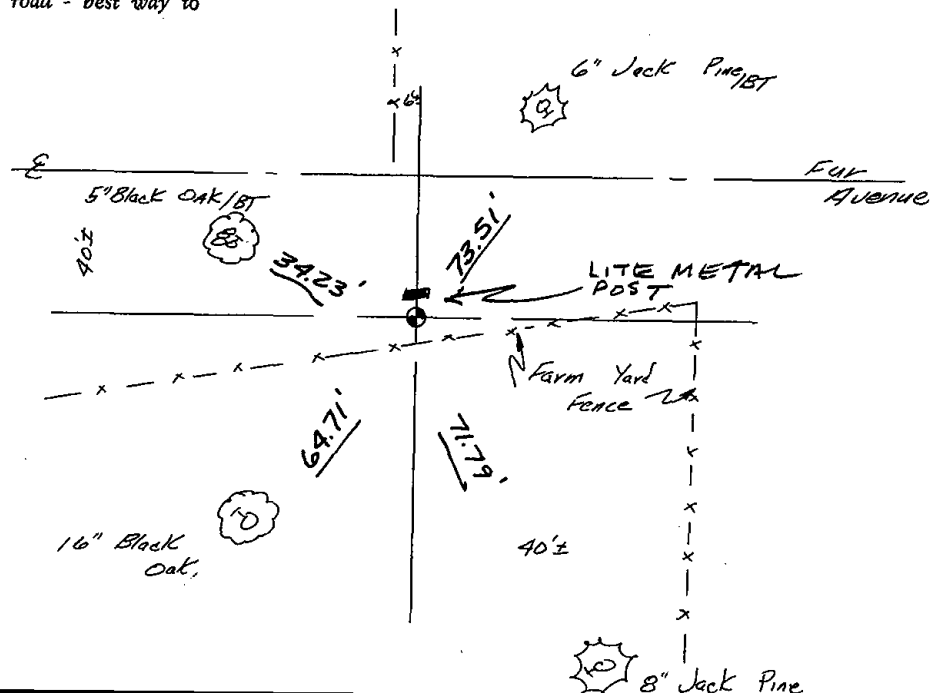
DATA SHOWN HERE ON
CERTIFIED CORRECT:

Gregory P. Rhinehart
Registered Land Surveyor

DATE: 4/18/80

TIE SKETCH

Show at least four ties, also fence lines, roads, topo, size and type of witness trees and if off road - best way to arrive at corner.



Government Land Corner Certificate

Adams County

TYPE OF MONUMENT: Harrison

STATE PLANE COORDINATES: N _____
E _____

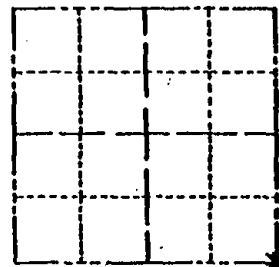
ELEVATION — M.S.L. DATUM: _____

THETA ANGLE: _____

FIELD BOOK: 03 PAGE 03

DRAWN BY: G. Rhinehart

CORNER NO. 107
SECTION 28
TOWN 15
RANGE 6



LOCATION
(Indicated by 'X')

BASIS FOR MONUMENT LOCATION

Show info such as: History of corner, with reference to Vol. and pg.; dates, surveyor; exact description of monument replaced; if location computed, by taped or EDM traverse; landowner remarks, etc. (Use reverse side if necessary)

This corner set by the double proportionate measurement method using the NW AND SE Corners of Section 27; and the NW and SE Corners of Section 33 all of T15 N, R6E, A:B, K. excavated on the center-line at this location and found nothing. This location fit original distance notes for the four sections very well; No record of any monumentation subsequent to the original was found.

SEAL:



DATA SHOWN HERE ON
CERTIFIED CORRECT:

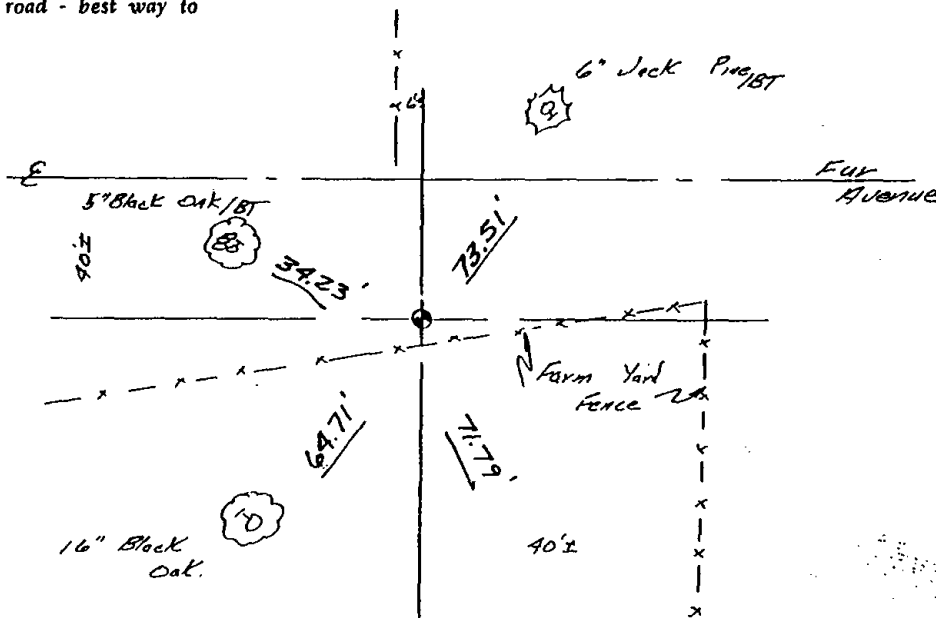
Gregory P. Rhinehart
Registered Land Surveyor

DATE: 4/18/80

9 SEP 02 - TIES OK GMR SMLC

TIE SKETCH

Show at least four ties, also fence lines, roads, topo, size and type of witness trees and if off road - best way to arrive at corner.





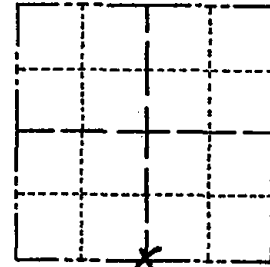
* 1 0 8 *

108

Government Land Corner Certificate

Adams County
TYPE OF MONUMENT: Harrison
STATE PLANE COORDINATES: N _____
E _____
ELEVATION — M.S.L. DATUM: _____
THETA ANGLE: _____
FIELD BOOK: 83 PAGE 84
DRAWN BY: G. Rhinehart

CORNER NO. 108
SECTION 27
TOWN 16 15
RANGE 5 6



LOCATION
(Indicated by 'X')


BASIS FOR MONUMENT LOCATION

Show info such as: History of corner, with reference to Vol. and pg., dates, surveyor; exact description of monument replaced; if location computed, by taped or EDM traverse; landowner remarks, etc. (Use reverse side if necessary)

Set corner equidistant and on line between adjacent section corners. This location fits original notes and other corners in the area well. A.B.K. excavated on the centerline at this location and found no evidence of monumentation at that point. No record of monumentation subsequent to the original was found.

Note by A.Kiedrowski: Rough chained to the south of here to check possession lines but found nothing conclusive.

SEAL:



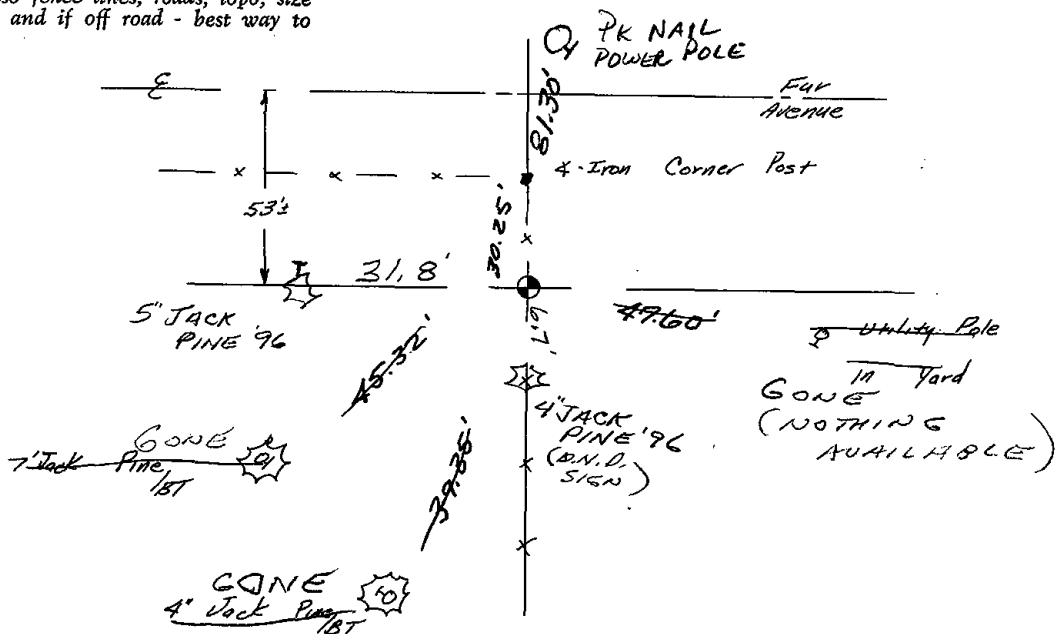
DATA SHOWN HERE ON
CERTIFIED CORRECT:

Gregory P Rhinehart
Registered Land Surveyor

DATE: 4/18/80

TIE SKETCH

Show at least four ties, also fence lines, roads, topo, size and type of witness trees and if off road - best way to arrive at corner.



Adams County

TYPE OF MONUMENT: Harrison

STATE PLANE COORDINATES: N _____
E _____

ELEVATION — M.S.L. DATUM: _____

THETA ANGLE: _____

FIELD BOOK: B3 PAGE B4

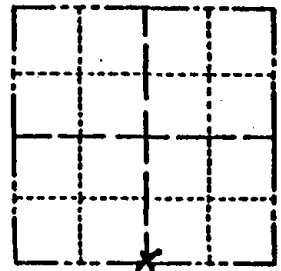
DRAWN BY: G. Rhinehart

CORNER NO. 108

SECTION 27

TOWN 16 15

RANGE 5 6



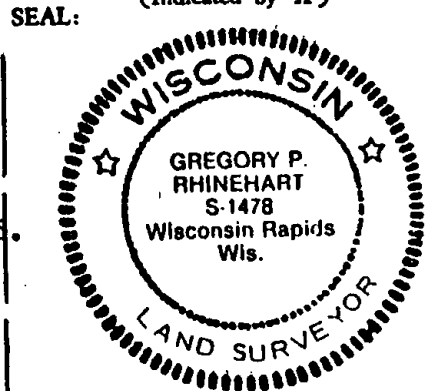
LOCATION
(Indicated by 'X')

BASIS FOR MONUMENT LOCATION

Show info such as: History of corner, with reference to Vol. and pg., dates, surveyor; exact description of monument replaced; if location computed, by taped or EDM traverse; landowner remarks, etc. (Use reverse side if necessary)

Set corner equidistant and on line between adjacent section corners: This location fits original notes and other corners in the area well. A.B.K. excavated on the centerline at this location and found no evidence of monumentation at that point. No record of monumentation subsequent to the original was found.

Note by A. Kiedrowski: Rough chained to the south of here to check possession lines but found nothing conclusive.



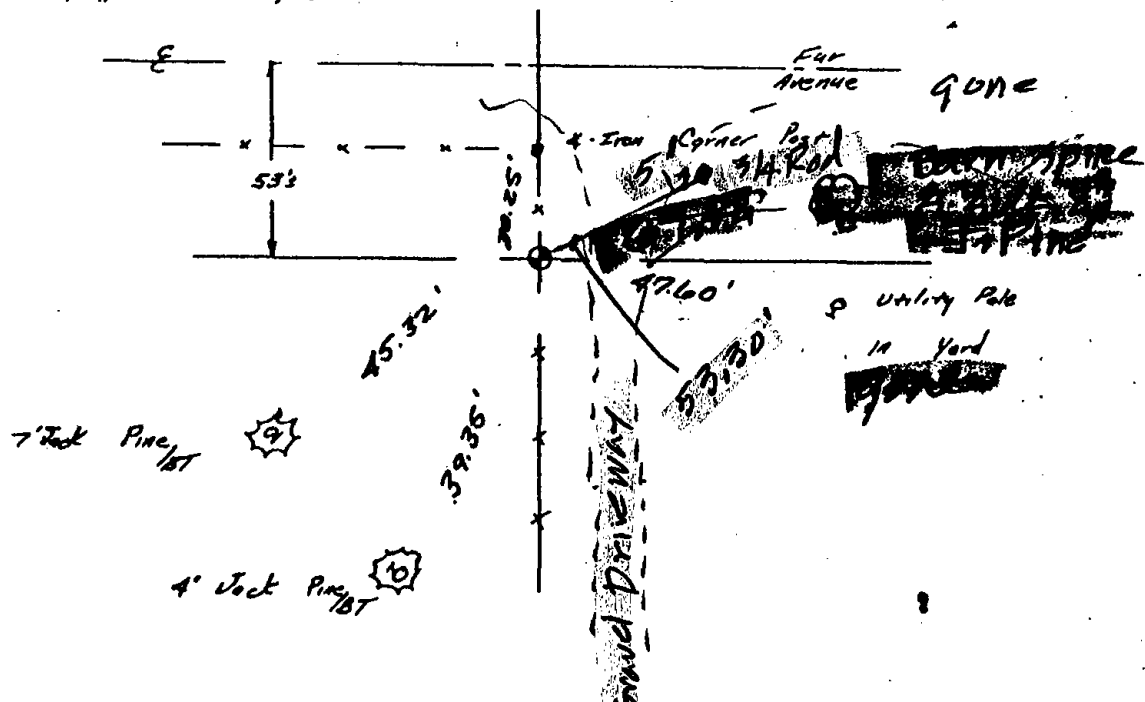
DATA SHOWN HERE ON
CERTIFIED CORRECT:

Gregory P Rhinehart
Registered Land Surveyor

DATE: 4/18/80

TIE SKETCH

Show at least four ties, also fence lines, roads, topo, size and type of witness trees and if off road - best way to arrive at corner.



JUNE 21 1980
C.R.H.M.

Adams County

TYPE OF MONUMENT: Harrison

STATE PLANE COORDINATES: N _____
E _____

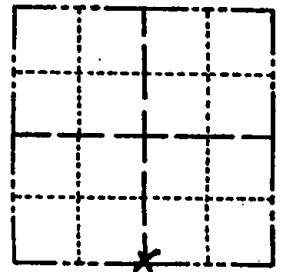
ELEVATION — M.S.L. DATUM: _____

THETA ANGLE: _____

FIELD BOOK: 83 PAGE 84

DRAWN BY: G. Rhinehart

CORNER NO. 108
SECTION 27
TOWN 16 15
RANGE 5 6




LOCATION
(Indicated by 'X')

BASIS FOR MONUMENT LOCATION

Show info such as: History of corner, with reference to Vol. and pg., dates, surveyor; exact description of monument replaced; if location computed, by taped or EDM traverse; landowner remarks, etc. (Use reverse side if necessary)

Set corner equidistant and on line between adjacent section corners. This location fits original notes and other corners in the area well. A.B.K. excavated on the centerline at this location and found no evidence of monumentation at that point. No record of monumentation subsequent to the original was found.

Note by A.Kiedrowski: Rough chained to the south of here to check possession lines but found nothing conclusive.



DATA SHOWN HERE ON
CERTIFIED CORRECT:

Gregory P Rhinehart
Registered Land Surveyor

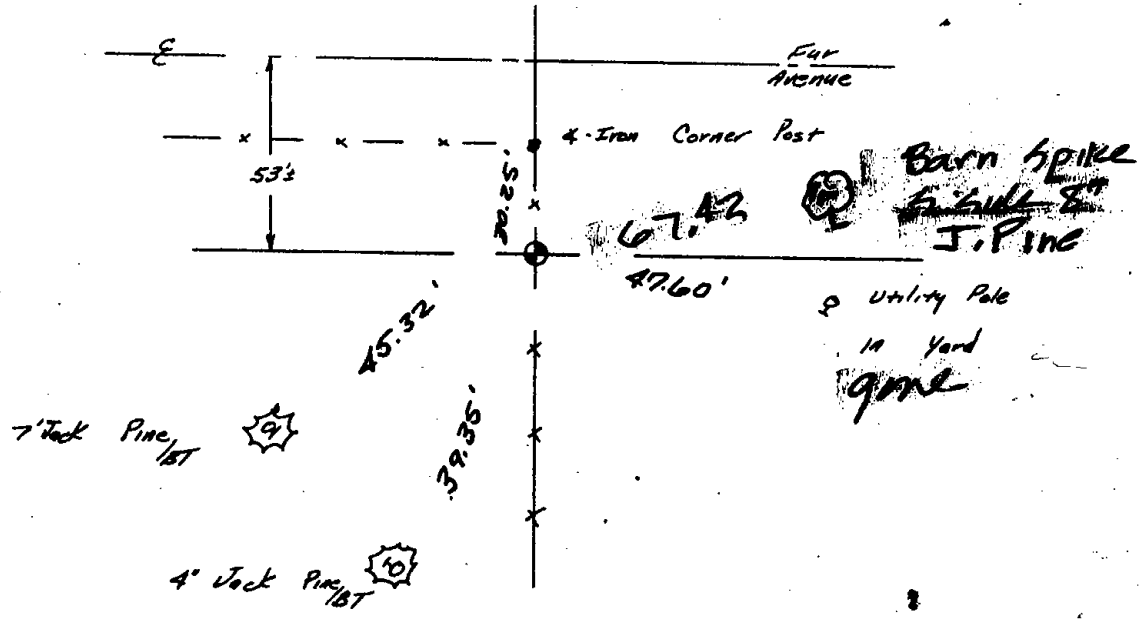
DATE: 4/18/80

July 12 1981 Ken Cookman

TIE SKETCH

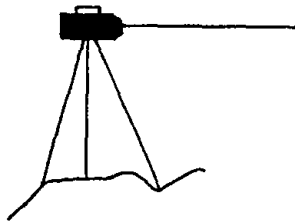
Show at least four ties, also fence lines, roads, topo, size and type of witness trees and if off road - best way to arrive at corner.

2687
1323
1154
169



BRENEMAN'S BLUFFVIEW LAND SURVEYING SERVICES


E 12865 C. T. H. W
BARABOO, WISCONSIN, 53913
PHONE 608-356-8780



I hereby certify that I have found the cast iron Harrison monument, and
ties, representing the N.E. corner, of Section 33,
Township 15 North, Range 6 East, Town of Springville,
County of Adams, State of Wisconsin, as established
by Gregory P. Rhinehart dated 4-18-82(?), and all
points are still intact.

John A. Breneman
JOHN A. BRENEMAN - R.L.S #1274

08-26-1999
Date





* 1 0 9 *

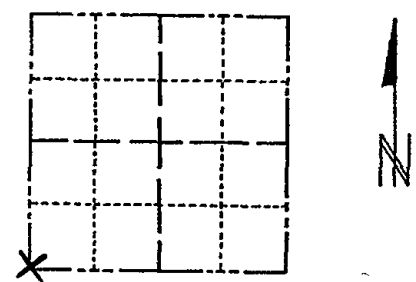
109

ADAMS COUNTY

Survey Monument Record

TYPE OF MONUMENT: 30" HARRISON
 STATE PLANE COORDINATES: N _____
 E _____
 ELEVATION — M.S.L. DATUM: _____
 THETA ANGLE: _____
 FIELD BOOK: 110 PAGE 10

CORNER NO. 84
 SECTION 26
 TOWN 15
 RANGE 6



LOCATION
(Indicated by 'X')

SEAL:



BASIS FOR MONUMENT LOCATION

(Use reverse side if necessary)

Show info such as: History of corner, with reference to Vol. and pg, dates, surveyor; exact description of monument replaced; if location computed, by taped or EDM traverse; landowner remarks, etc.

This corner was monumented by Co. Surveyor Mullen in 1971 but was disputed. According to old county surveyor records, Vol. 2, page 195, this corner was obliterated in 1898, per then Co. Surveyor Barrett, who also said he did not reset it. The entire intersection was carefully excavated with a backhoe. Three railroad spikes were found at various locations. One of the spikes matched surveys done by Midstates in the area and that point was monumented, after an extensive EDM traverse of the area. The Harrison set by Mullen removed and replaced with a 2" iron pipe. Barret also noted at the time that other corners of this section were "plain".

CERTIFIED CORRECT:

Anthony B. Kiedrowski
Registered Land Surveyor

DATE: 12/27/77

CORNER O.K. 10-13-76 JS-SS

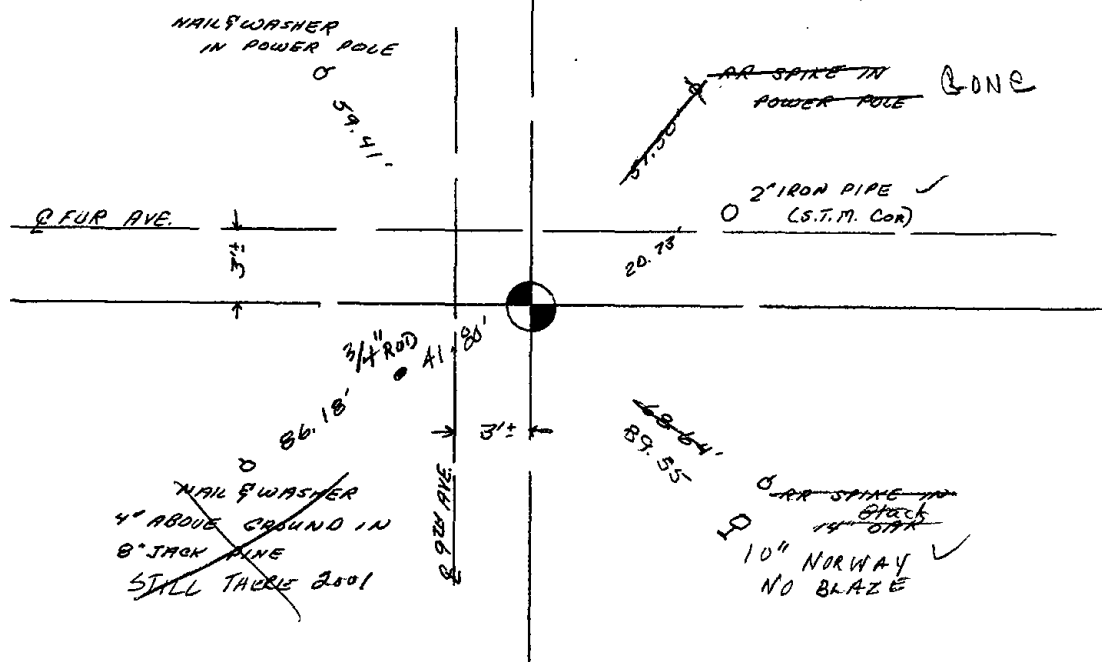
1-GONE, 1-NEW 1-31-91 KZ-JG 6-24-94 CARLSON
SEE ATTACHED PAGE

TIE SKETCH

(Show at least four ties)

1-16-96 JG-SS - OK
 2-6-01 - JG OK
 01-10-11 GR-SS OK

OK - 4-28-06 - JG

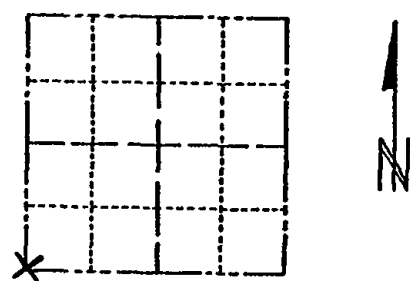


ADAMS COUNTY

Survey Monument Record

TYPE OF MONUMENT: 30" HARRISON
 STATE PLANE COORDINATES: N _____
 E _____
 ELEVATION — M.S.L. DATUM: _____
 THETA ANGLE: _____
 FIELD BOOK: 110 PAGE 10

CORNER NO. 84
 SECTION 26
 TOWN 15
 RANGE 6



LOCATION
(Indicated by 'X')


BASIS FOR MONUMENT LOCATION

(Use reverse side if necessary)

Show info such as: History of corner, with reference to Vol. and pg. dates, surveyor; exact description of monument replaced; if location computed, by taped or EDM traverse; landowner remarks, etc.

This corner was monumented by Co. Surveyor Mullen in 1971 but was disputed. According to old county surveyor records, Vol. 2, page 195, this corner was obliterated in 1898, per then Co. Surveyor Barrett, who also said he did not reset it. The entire intersection was carefully excavated with a backhoe. Three railroad spikes were found at various locations. One of the spikes matched surveys done by Midstates in the area and that point was monumented, after an extensive EDM traverse of the area. The Harrison set by Mullen removed and replaced with a 2" iron pipe. Barret also noted at the time that other corners of this section were "plain".

SEAL:



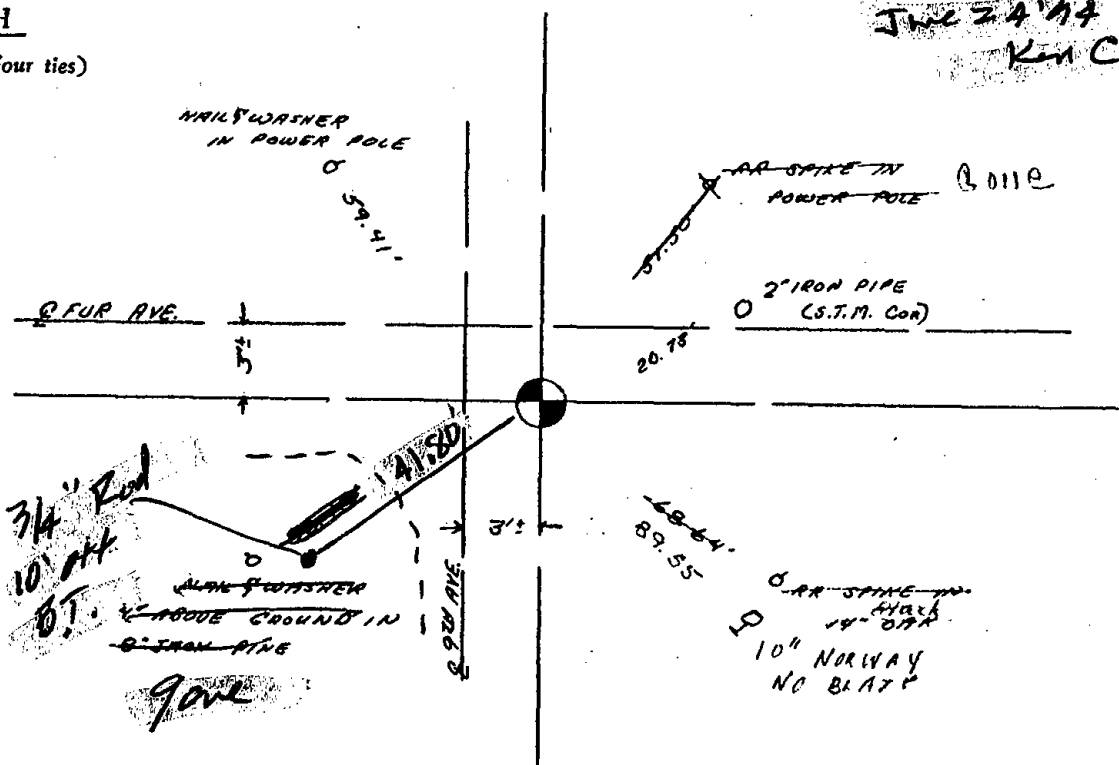
CORNER O.K. 10-13-76 JS-SS
 1-GONE, 1-NEW 1-31-91 KZ-JG

CERTIFIED CORRECT:


Anthony B. Kiedrowski
 Registered Land Surveyor
 DATE: 12/27/77

TIE SKETCH

(Show at least four ties)



JUL 24 '77
 Ken Curly



* 1 1 0 *

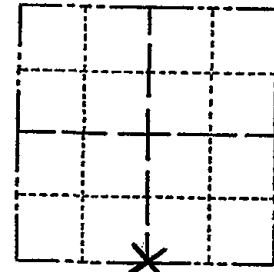
110

ADAMS COUNTY

Survey Monument Record

TYPE OF MONUMENT: 30" HARRISON
 STATE PLANE COORDINATES: N _____
 E _____
 ELEVATION — M.S.L. DATUM: _____
 THETA ANGLE: _____
 FIELD BOOK: 110 PAGE 10

CORNER NO. 83
 SECTION 26
 TOWN 15
 RANGE 6



LOCATION
(Indicated by 'X')


BASIS FOR MONUMENT LOCATION

(Use reverse side if necessary)

Show info such as: History of corner, with reference to Vol. and pg, dates, surveyor; exact description of monument replaced; if location computed, by taped or EDM traverse; landowner remarks, etc.

This corner monumented by Co. Surveyor Mullen in 1971, but was disputed. A railroad spike set here by Midstates for surveys to the west of here accepted as correct after an extensive EDM traverse was analyzed taking into account all possession lines and the stone found 1/2 mile east of here. No excavation was attempted here since the point falls in a road cut. It should be noted that the distances from here to the corner 1/2 mile east and the corner 1/2 mile west differ by more than 60 feet. This is what probably threw Mullen off when he monumented this area.

SEAL:



CORNER O.K. 10-13-76 JS-SS
 ALL OK 1-31-91 KE-SG
 1-GONE 4-LEFT 1-16-98 JG-SS
 OK 2-6-01 JG

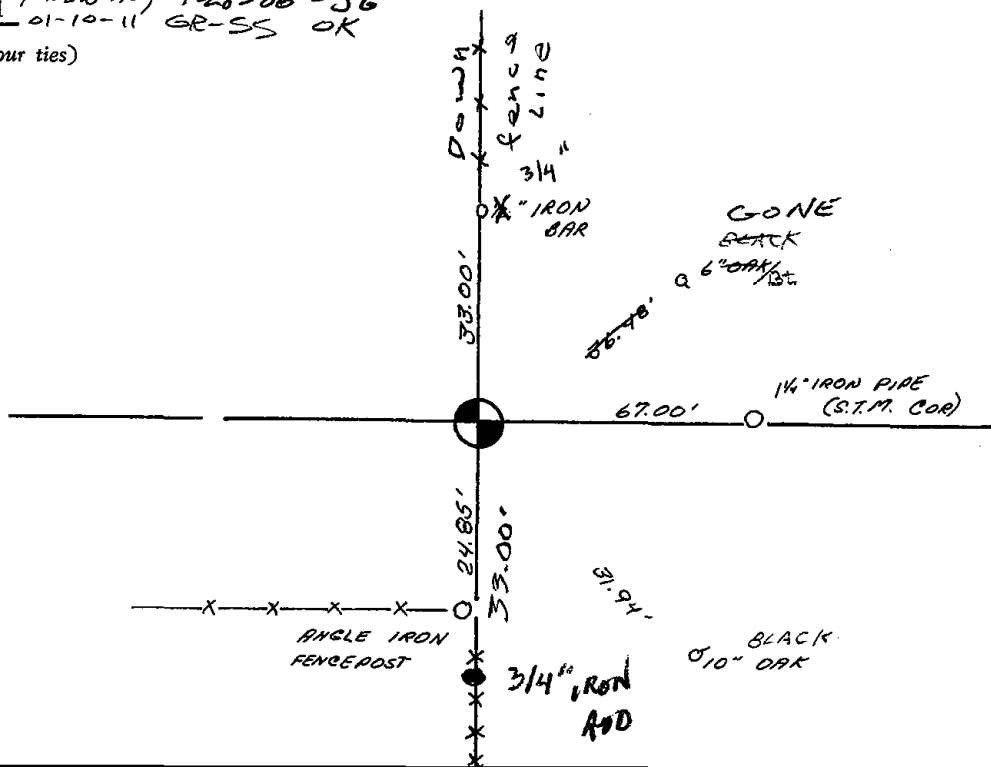
CERTIFIED CORRECT:


Anthony B. Kiedrowski
 Registered Land Surveyor

DATE: 12/27/73

TIE SKETCH 1-NEW TIE, 4-28-86 -JG
01-10-11 GR-SS OK

(Show at least four ties)





* 1 1 1 *

111

ADAMS COUNTY

CORNER NO. 82

Survey Monument Record

SECTION 26

TYPE OF MONUMENT: Harrison standard

TOWN 15

STATE PLANE COORDINATES: N _____

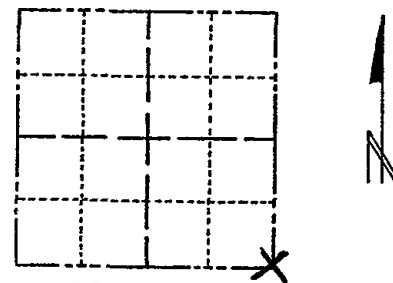
RANGE 6

E _____

ELEVATION — M.S.L. DATUM: _____

THETA ANGLE: _____

FIELD BOOK: _____ PAGE _____



LOCATION
(Indicated by 'X')

SEAL:



BASIS FOR MONUMENT LOCATION

(Use reverse side if necessary)

Show info such as: History of corner, with reference to Vol. and pg, dates, surveyor; exact description of monument replaced; if location computed, by taped or EDM traverse; landowner remarks, etc.

Excavated area with backhoe and found stone monument. Witnessed by the Town of Springville Board. Stone was replaced with Harrison. Co. Surveyor Mullen monumented this corner some distance east of this stone's location, and it was disputed. An extensive EDM traverse of the area indicates stone to be correct in location. Harrison set by Mullen removed and replaced with a 2" pipe.

CORNER O.K. 10-13-76 JS-SS

ALL OK 1-31-91 KE-JG

OK 1-16-96 JG-SS

OK 2-6-01 JG SEE ATTACHED SHEET DTD 8-3-05 DATE: 12/27/73

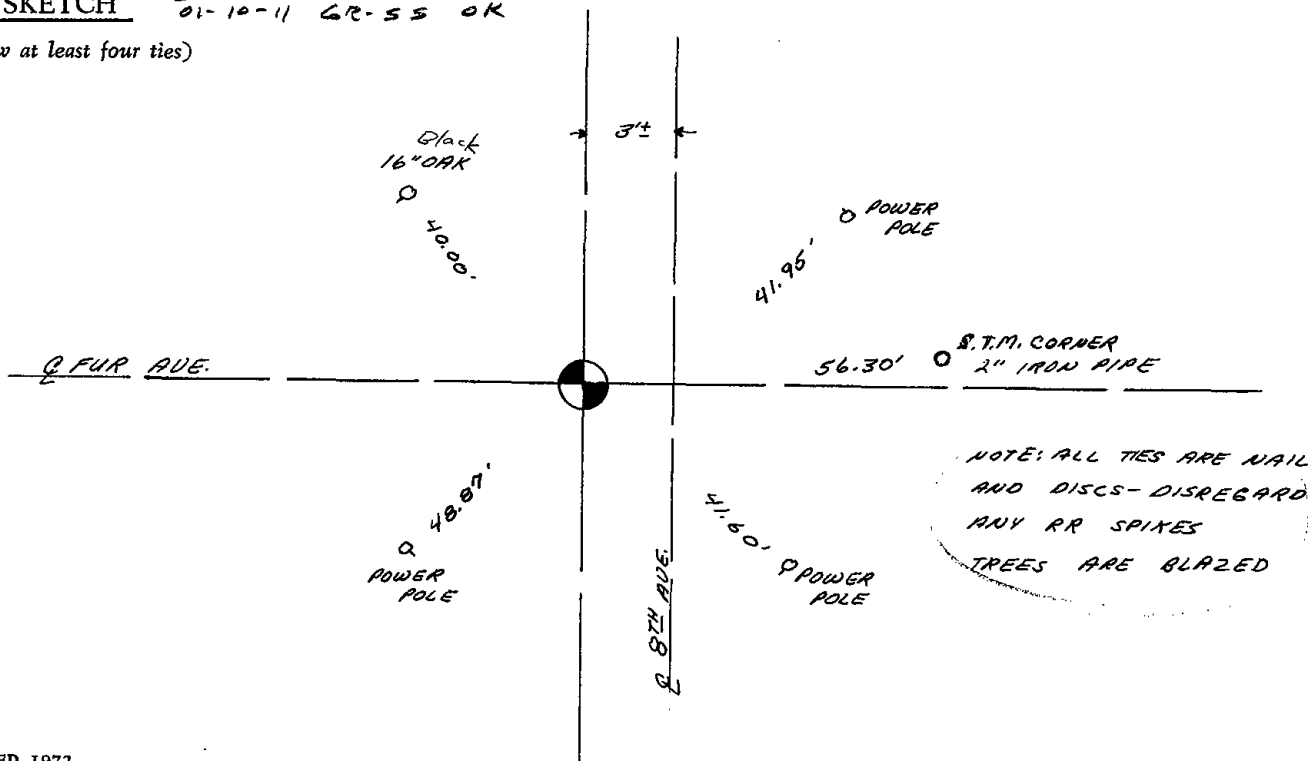
CERTIFIED CORRECT:

Anthony S. Kiedrowski
Registered Land Surveyor

TIE SKETCH

3-13-06 JG-SS OK
01-10-11 GR-SS OK

(Show at least four ties)



ADAMS COUNTY

Survey Monument Record

TYPE OF MONUMENT: Harrison standard

STATE PLANE COORDINATES: N _____
E _____

ELEVATION — M.S.L. DATUM: _____

THETA ANGLE: _____

FIELD BOOK: _____ PAGE _____

BASIS FOR MONUMENT LOCATION

(Use reverse side if necessary)

Show info such as: History of corner, with reference to Vol. and pg, dates, surveyor; exact description of monument replaced; if location computed, by taped or EDM traverse; landowner remarks, etc.

Excavated area with backhoe and found stone monument. Witnessed by the Town of Springville Board. Stone was replaced with Harrison. Co. Surveyor Mullen monumented this corner some distance east of this stone's location, and it was disputed. An extensive EDM traverse of the area indicates stone to be correct in location. Harrison set by Mullen removed and replaced with a 2" pipe.

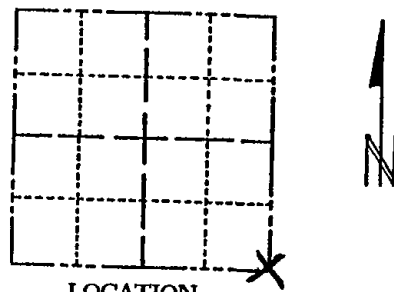
CORNER O.K. 10-13-76 JS-SS
COR/TIES O.K. 11-13-03 SH-MC

CORNER NO. 82

SECTION 26

TOWN 15

RANGE 6



LOCATION
(Indicated by 'X')

SEAL:



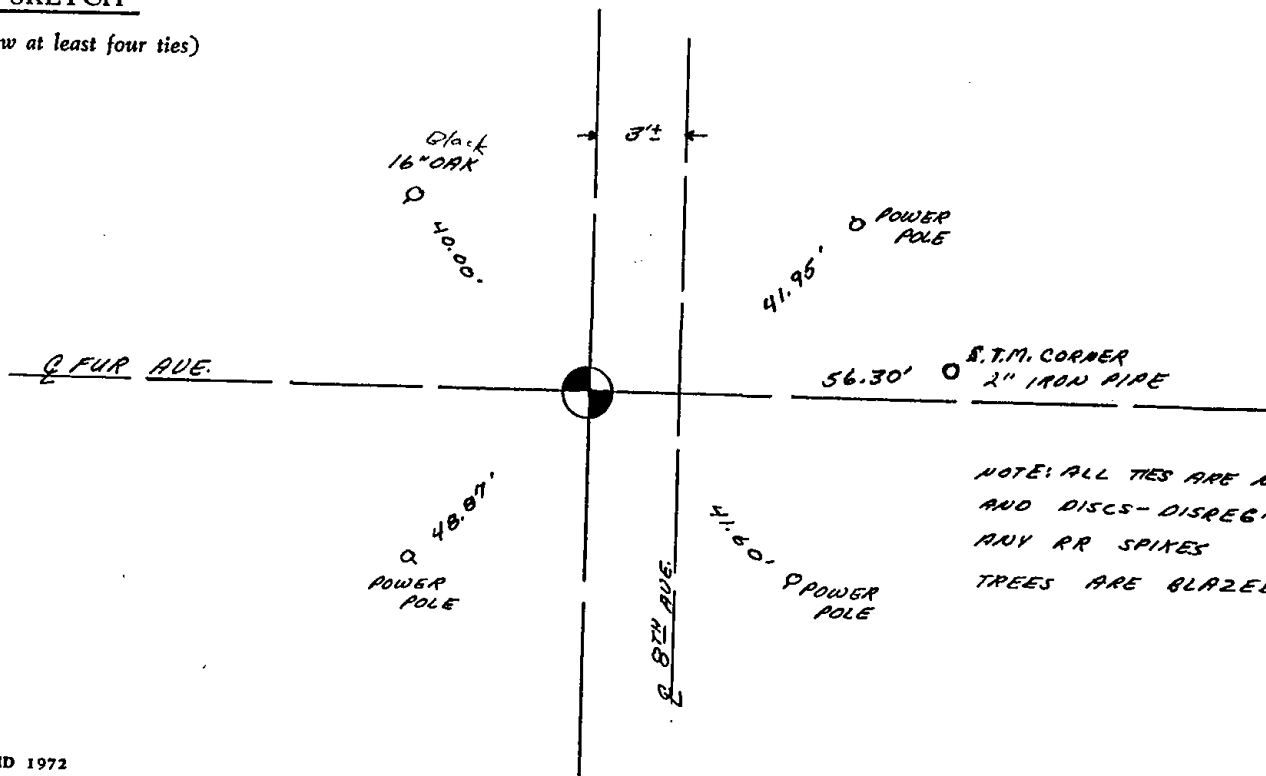
CERTIFIED CORRECT:

Anthony B. Kiedrowski
Registered Land Surveyor

DATE: 12/27/73

TIE SKETCH

(Show at least four ties)

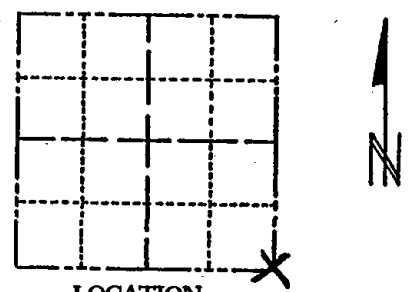


NOTE: ALL TIES ARE NAIL AND DISCS - DISREGARD ANY RR SPIKES TREES ARE BLAZED

CORNER NO. 82
SECTION 26
TOWN 15
RANGE 6

Survey Monument Record

TYPE OF MONUMENT: Harrison standard
STATE PLANE COORDINATES: N _____
E _____
ELEVATION -- M.S.L. DATUM: _____
THETA ANGLE: _____
FIELD BOOK: _____ PAGE _____



LOCATION
(Indicated by 'X')


SEAL:

BASIS FOR MONUMENT LOCATION

(Use reverse side if necessary)

Show info such as: History of corner, with reference to Vol. and pg, dates, surveyor; exact description of monument replaced; if location computed, by taped or EDM traverse; landowner remarks, etc.

Excavated area with backhoe and found stone monument. Witnessed by the Town of Springville Board. Stone was replaced with Harrison. Co. Surveyor Mullen monumented this corner some distance east of this stone's location, and it was disputed. An extensive EDM traverse of the area indicates stone to be correct in location. Harrison set by Mullen removed and replaced with a 2" pipe.



CORNER O.K. 10-13-76 JS-SS
COR/TIES O.K. 11-13-03 SH-MC
COR. OK/NEW TIE 8-3-55 SH-PC

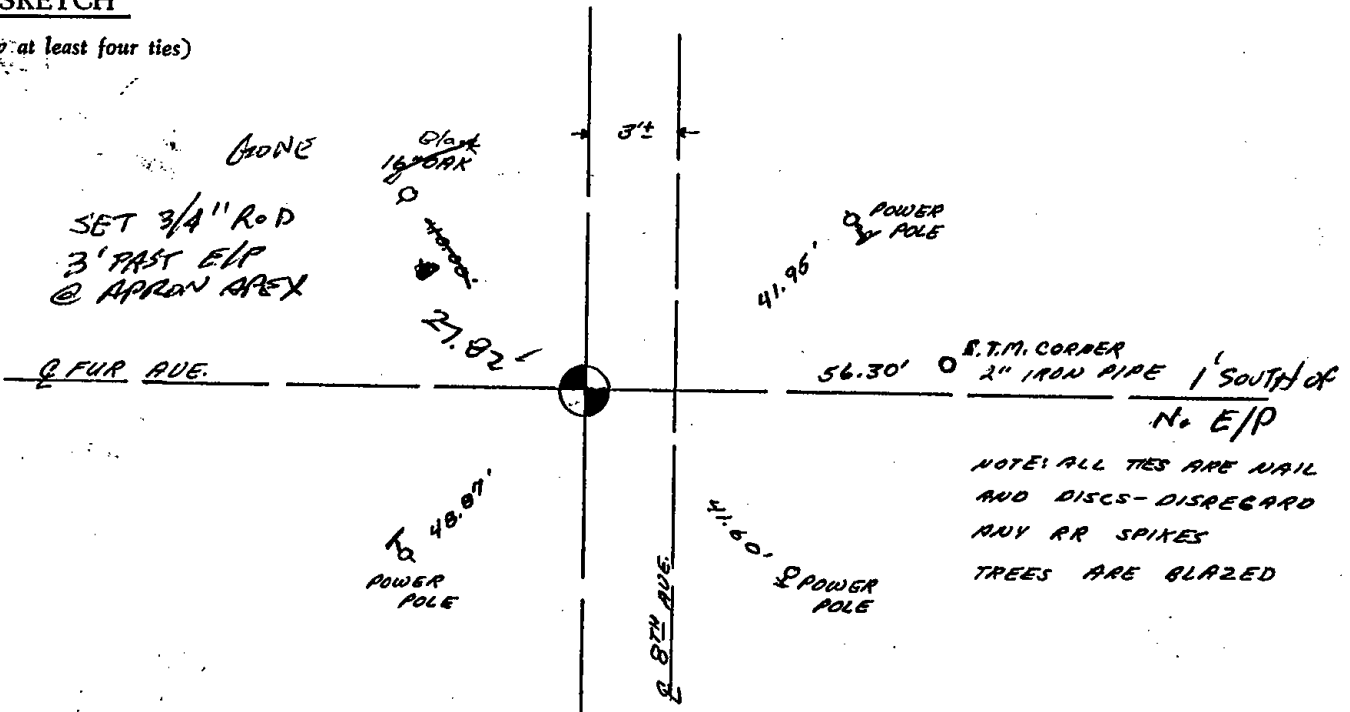
CERTIFIED CORRECT:

Anthony B. Kiedrowski
Registered Land Surveyor


DATE: 12/27/77

TIE SKETCH

(Show at least four ties)



NOTE: ALL TIES ARE NAIL AND DISCS - DISREGARD ANY RR SPIKES
TREES ARE BLAZED



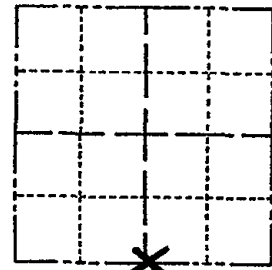
112

ADAMS COUNTY

Survey Monument Record

TYPE OF MONUMENT: 30" HARRISON
STATE PLANE COORDINATES: N
E
ELEVATION - M.S.L. DATUM:
THETA ANGLE:
FIELD BOOK: 109 PAGE 54

CORNER NO. 115
SECTION 25
TOWN 15
RANGE 6



LOCATION (Indicated by 'X')

SEAL:



BASIS FOR MONUMENT LOCATION

(Use reverse side if necessary)

Show info such as: History of corner, with reference to Vol. and pg, dates, surveyor; exact description of monument replaced; if location computed, by taped or EDM traverse; landowner remarks, etc.

This corner monumented by Co. Surveyor Mullen in 1971 but was disputed. Railroad spike set here by Midstates was accepted as correct and monumented after analyzing an EDM traverse of the southeast quarter of the entire town. All possession lines, original notes, monuments found, and old field notes taken into consideration. Harrison set by Mullen removed and replaced with a 2" pipe. This point falls in a road cut, so no excavation was attempted.

CORNER O.K. 10-13-76 JS-SS
" " 1-16-86 GR-SS

ALL OK 1-31-91 KE-JG
ADD 2 TIES 1-16-96 JC-SS

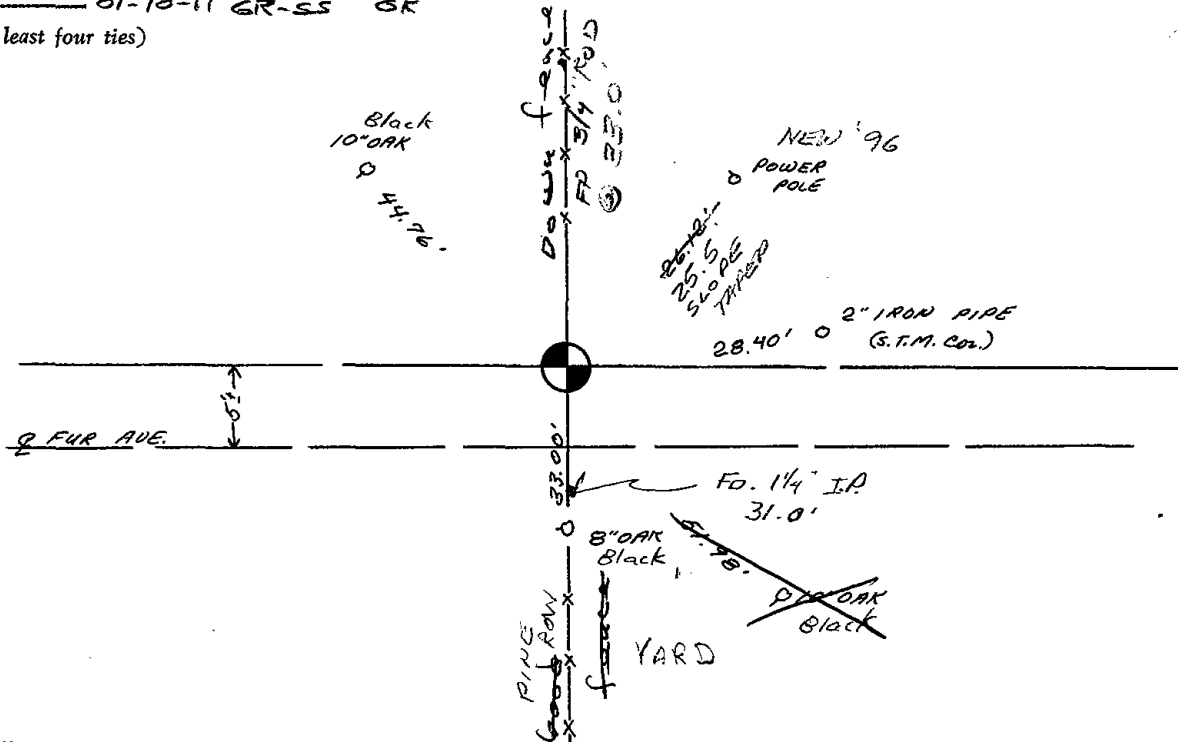
CERTIFIED CORRECT:

Signature of Anthony B. Kiedrowski, Registered Land Surveyor

DATE: 12/27/73

TIE SKETCH 2-6-01 JG OK 3-13-06 1 CORNER - 4 REMAIN
01-10-11 GR-SS GK

(Show at least four ties)





* 1 1 3 *

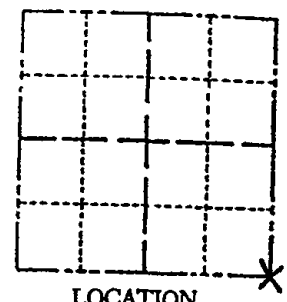
113

ADAMS COUNTY

Survey Monument Record

TYPE OF MONUMENT: 30" HARRISON MARKER
 STATE PLANE COORDINATES: N _____
 E _____
 ELEVATION — M.S.L. DATUM: _____
 THETA ANGLE: _____
 FIELD BOOK: _____ PAGE _____

CORNER NO. 113
 SECTION 25
 TOWN 15N
 RANGE 6E



LOCATION
(Indicated by 'X')

SEAL:


BASIS FOR MONUMENT LOCATION

(Use reverse side if necessary)

Show info such as: History of corner, with reference to Vol. and pg, dates, surveyor; exact description of monument replaced; if location computed, by taped or EDM traverse; landowner remarks, etc.

Existing monument was found in place. Monument was moved and replaced to reconstruction of C.F.T.H. "B" All tie measurements are horizontal unless stated otherwise.

2-6-01, JG - OK
 3-13-06 JG-SS OK
 OK 01-10-11 GR-SS



CERTIFIED CORRECT:

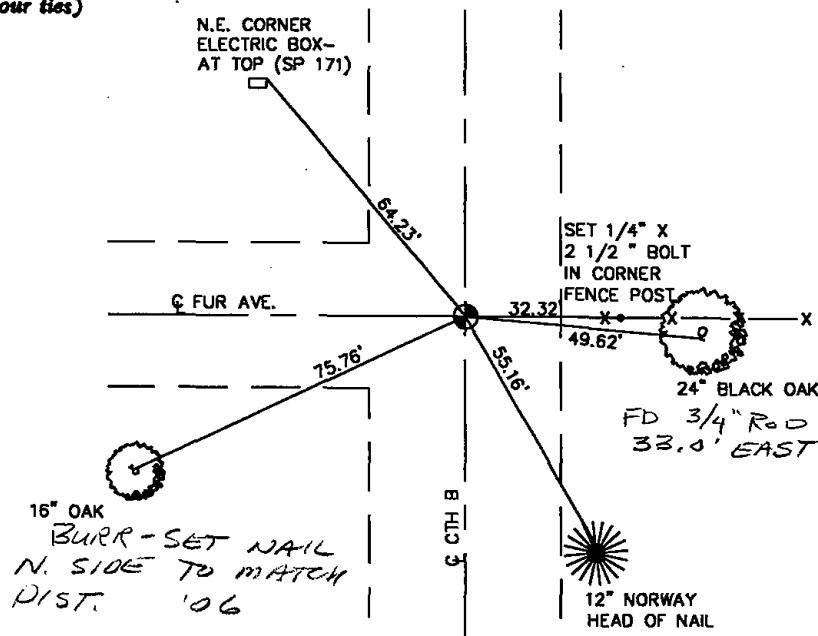
Dennis J. Russell
 Registered Land Surveyor

DATE: July 26, 1999

TIE SKETCH

(Show at least four ties)

ALL MEASUREMENTS ARE HORIZONTAL.

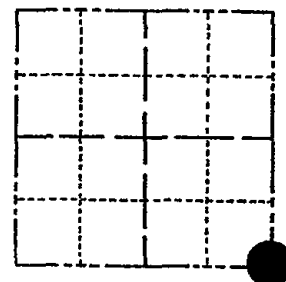


ADAMS COUNTY

Survey Monument Record

TYPE OF MONUMENT: "30" HARRISON
 STATE PLANE COORDINATES: N _____
 E _____
 ELEVATION — M.S.L. DATUM: _____
 THETA ANGLE: _____
 FIELD BOOK: 106 PAGE _____

CORNER NO. 113
 SECTION 25
 TOWN 15
 RANGE 6



LOCATION
(Indicated by 'X')

SEAL: _____

BASIS FOR MONUMENT LOCATION

(Use reverse side if necessary)

Show info such as: History of corner, with reference to Vol. and pg, dates, surveyor; exact description of monument replaced; if location computed, by taped or EDM traverse; landowner remarks, etc.

Found RR spike and set monument

May 4, 1972

Sam T. Mullen R.L.S. S-981

CORNER O.K. 5-20-76 GR-SS
 MAINTENANCE RECORD

Date	Init.	Remarks
12-12-81	74-WL	MON of TIES O.K.
1-16-86	GR-SS	"
1-31-91	KE-JG	ALL OK
1-16-96	JG-SS	3 NEW TIES
SEE ATTACHED		SHEET, RUSSELL, 7/26/99

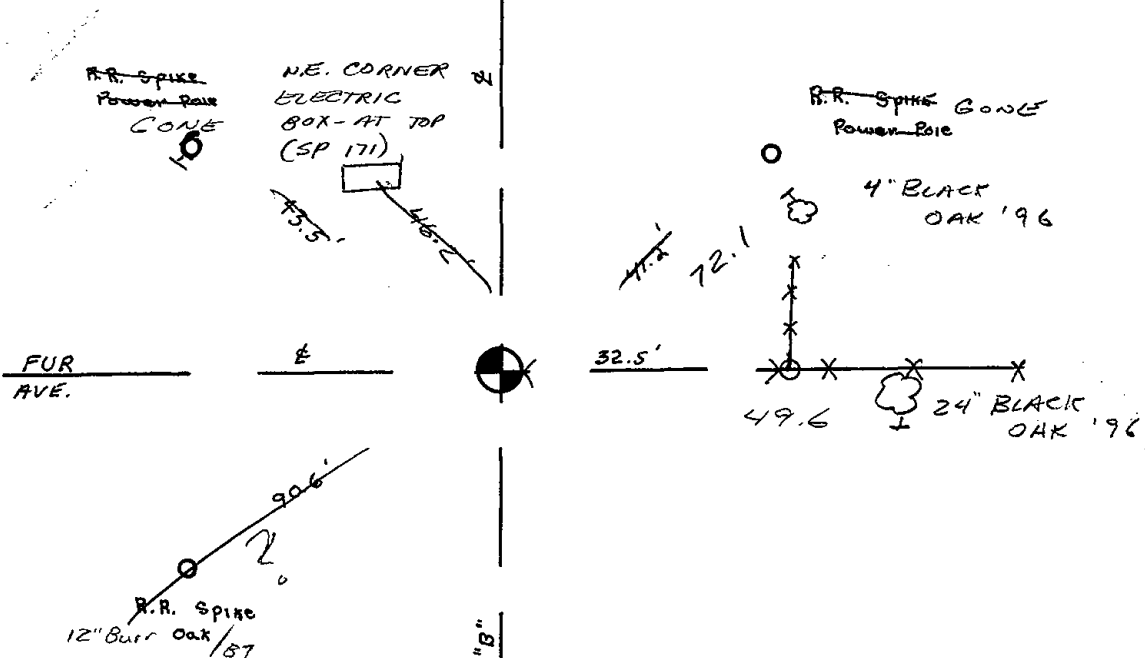
CERTIFIED CORRECT:


Registered Land Surveyor

DATE: _____

TIE SKETCH

(Show at least four ties)





* 1 1 4 *

114

ADAMS COUNTY

Survey Monument Record

TYPE OF MONUMENT: Harrison

STATE PLANE COORDINATES: N _____

E _____

ELEVATION — M.S.L. DATUM: _____

THETA ANGLE: _____

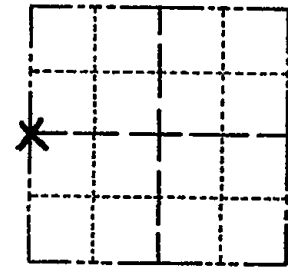
FIELD BOOK: _____ PAGE _____

CORNER NO. 114

SECTION 31


TOWN 15

RANGE 6



LOCATION
(Indicated by 'X')

SEAL:



BASIS FOR MONUMENT LOCATION

(Use reverse side if necessary)

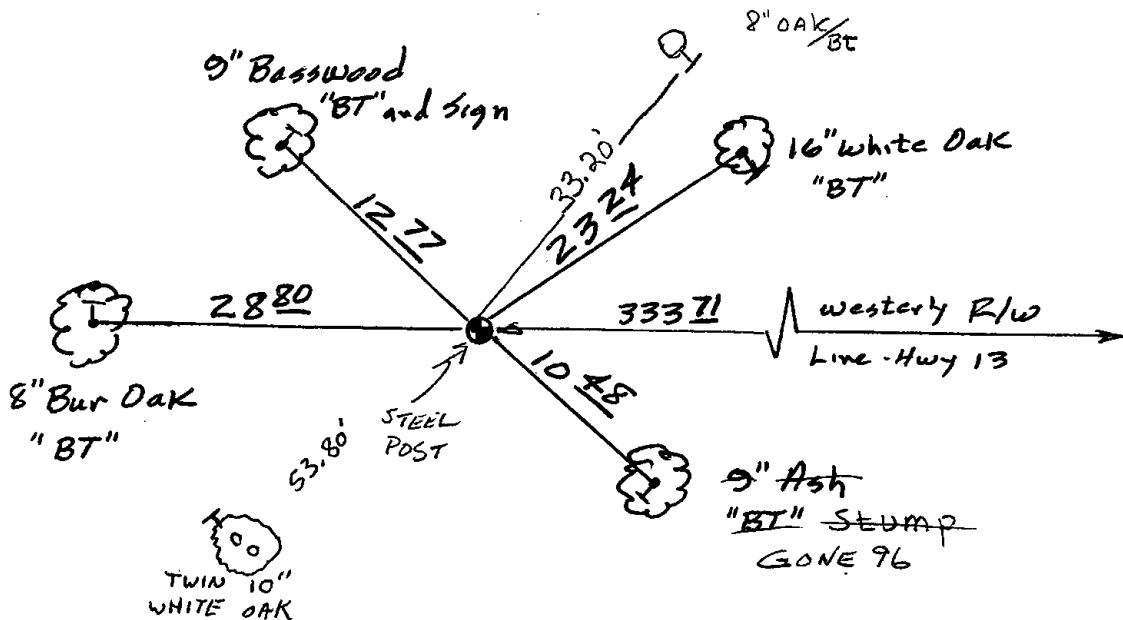
Show info such as: History of corner, with reference to Vol. and pg. dates, surveyor; exact description of monument replaced; if location computed, by taped or EDM traverse; landowner remarks, etc.

No history - It was shown approximately on CSM No. 97.
I extended the Range Line southerly from that established by Hagen in June, 1977.
EDM traverse
See section summary

CERTIFIED CORRECT
Kenneth G. Carlson
Registered Land Surveyor
DATE: Nov 5, 1977

TIE SKETCH

(Show at least four ties)





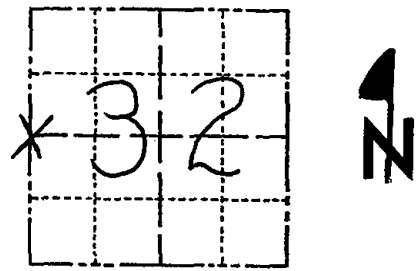
* 1 1 5 *

115

Government Land Corner Certificate

ADAMS County
 TYPE OF MONUMENT: Harrison
 STATE PLANE COORDINATES: N _____
 E _____
 ELEVATION — M.S.L. DATUM: _____
 THETA ANGLE: _____
 FIELD BOOK: 57 PAGE 25
 DRAWN BY: Roger Nuber

CORNER NO. 115
 SECTION 32
 TOWN 15
 RANGE 6



LOCATION
 (Indicated by 'X')

BASIS FOR MONUMENT LOCATION

Show info such as: History of corner, with reference to Vol. and pg., dates, surveyor; exact description of monument replaced; if location computed, by taped or EDM traverse; landowner remarks, etc. (Use reverse side if necessary)

Ran EDM/T2 traverse along West side of Section 32 between existing Harrison monuments to determine search area for investigation.

Search area falls in west ditch line in area underlaid with shell-rock, so excavation with backhoe was done midway between adjacent section corners on centerline of road. Could find no evidence of original corner or remententation. Could find no bearing trees.

Relocated corner by single proportionate measure on line between adjacent section corners.

Set Harrison monument.

SEAL:



DATA SHOWN HERE ON
 CERTIFIED CORRECT:

Dale C. Hagen
 Registered Land Surveyor

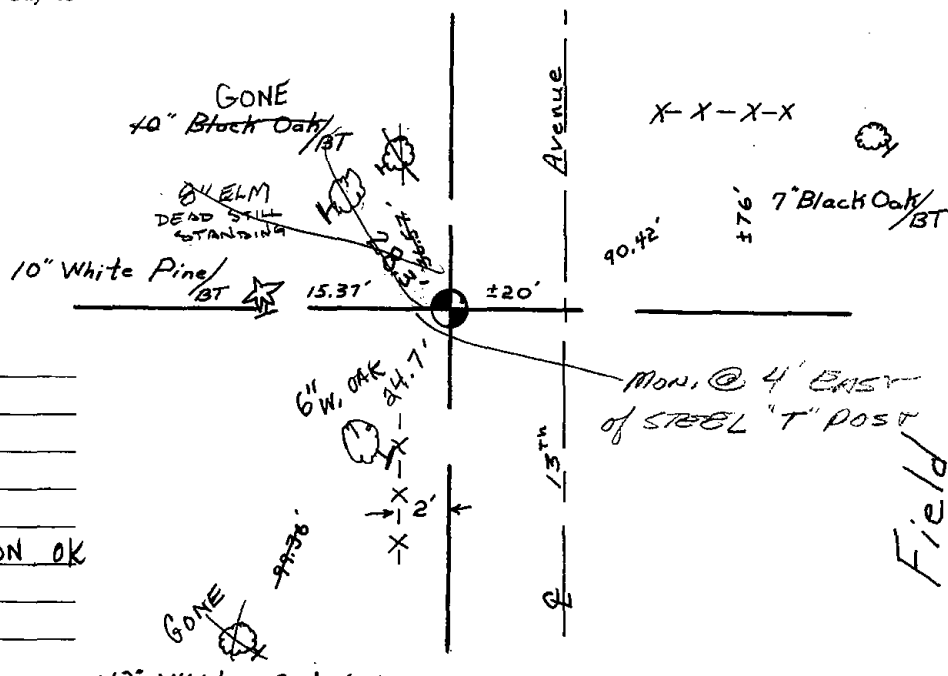
DATE: November 9, 1977

TIE SKETCH

Show at least four ties, also fence lines, roads, topo, size and type of witness trees and if off road - best way to arrive at corner.

NOTE

Ties in trees to nail in disc.



MAINTENANCE RECORD

Date	Init.	Remarks
10-2-81	TH-LC	O.K.
1-21-86	GL-SS	
1-31-91	KF-SG	ALL OK
1-17-96	SG-SS	2-GONE 2-NEW, MON OK
2-5-01	MH-SG	ALL OK
5-26-06	SJS	OK
1-10-11	GR-SS	OK



* 1 1 6 *

116

Government Land Corner Certificate

ADAMS County

TYPE OF MONUMENT: HARRISON

STATE PLANE COORDINATES: N _____
E _____

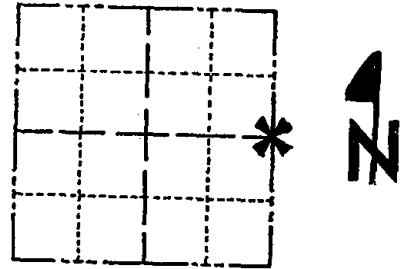
ELEVATION — M.S.L. DATUM: _____

THETA ANGLE: _____

FIELD BOOK: 57 PAGE 80

DRAWN BY: S. SORENSEN

CORNER NO. 116
SECTION 32
TOWN 15
RANGE 6



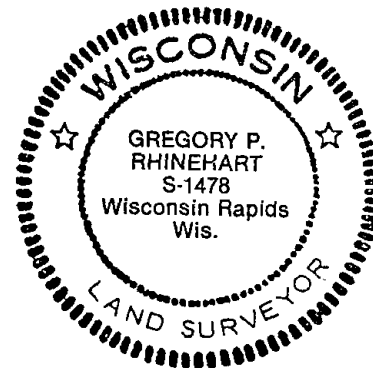
LOCATION
(Indicated by 'X')

BASIS FOR MONUMENT LOCATION

Show info such as: History of corner, with reference to Vol. and pg., dates, surveyor; exact description of monument replaced; if location computed, by taped or EDM traverse; landowner remarks, etc. (Use reverse side if necessary)

Set corner equidistant and on line between adjacent Section corners. No previous monumentation was found.

SEAL:



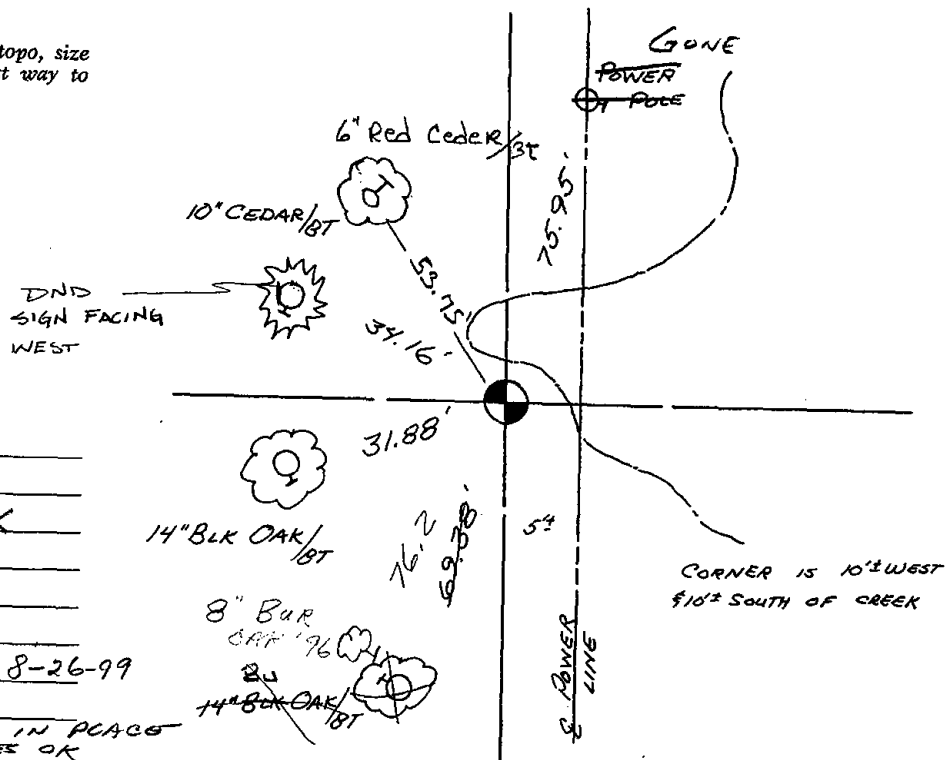
DATA SHOWN HERE ON
CERTIFIED CORRECT:

Gregory P Rhinehart
Registered Land Surveyor

DATE: 12-22-78

TIE SKETCH

Show at least four ties, also fence lines, roads, topo, size and type of witness trees' and if off road - best way to arrive at corner.



MAINTENANCE RECORD

Date	Init.	Remarks
12-28-81	RW-SK	MON + TIES O.K
2-3-86	GL-SS	OK
2-12-91	SS-JG	ALL OK
1-17-96	JG-SS	1 GONE / NEW
SEE ATTACHED SHEET, BRENNEMAN, 8-26-99		
2-15-01	MA-JG	ALL OK
5-26-06	SJS	TOP BROKEN - BOTTOM IN PLACE
REVISED 1977 4-15-11	OK	TIES OK

BRENEMAN'S BLUFFVIEW LAND SURVEYING SERVICES


E 12865 C. T. H. W
BARABOO, WISCONSIN, 53913
PHONE 608-356-8780



I hereby certify that I have found the cast iron Harrison monument, and ties, representing the E. $\frac{1}{4}$ corner, of Section 32, Township 15 North, Range 6 East, Town of Springville, County of Adams, State of Wisconsin, as established by Gregory P. Rhinehart, dated 12-22-1978, and all points are still intact.

John A. Breneman
JOHN A. BRENEMAN - R.L.S #1274

08-26-1999
Date






* 1 1 7 *

117

Government Land Corner Certificate

ADAMS County
 TYPE OF MONUMENT: Harrison
 STATE PLANE COORDINATES: N _____
 E _____
 ELEVATION — M.S.L. DATUM: _____
 THETA ANGLE: _____
 FIELD BOOK: 54 PAGE 64
 DRAWN BY: G. Rhinehart

CORNER NO. 117
 SECTION 33
 TOWN 15
 RANGE 6



LOCATION
 (Indicated by 'X')

BASIS FOR MONUMENT LOCATION

Show info such as: History of corner, with reference to Vol. and pg., dates, surveyor; exact description of monument replaced; if location computed, by taped or EDM traverse; landowner remarks, etc. (Use reverse side if necessary)

Set corner equidistant and on line between adjacent section corners. No evidence of any previous monumentation was found. No record of any monumentation subsequent to the original was found.

SEAL:




DATA SHOWN HERE ON
 CERTIFIED CORRECT:

Gregory P. Rhinehart
 Registered Land Surveyor

DATE: 4/2/80

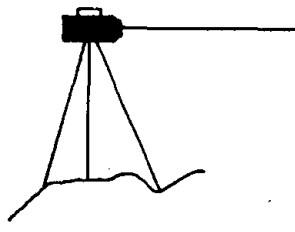
TIE SKETCH

Show at least four ties, also fence lines, roads, topo, size and type of witness trees and if off road - best way to arrive at corner.



BRENEMAN'S BLUFFVIEW LAND SURVEYING SERVICES


E 12865 C. T. H. W
BARABOO, WISCONSIN, 53913
PHONE 608-356-8780



I hereby certify that I have found the cast iron Harrison monument, and ties, representing the E. $\frac{1}{4}$ corner, of Section 33, Township 15 North, Range 6 East, Town of Springville, County of Adams, State of Wisconsin, as established by Gregory P. Rhinehart, dated 4-2-1980, and all points are still intact.


JOHN A. BRENEMAN - R.L.S #1274

08-26-1999
Date





* 1 1 8 *

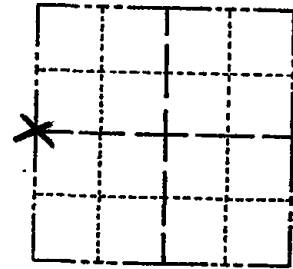
118

ADAMS COUNTY

Survey Monument Record

TYPE OF MONUMENT: 30" HARRISON
 STATE PLANE COORDINATES: N _____
 E _____
 ELEVATION — M.S.L. DATUM: _____
 THETA ANGLE: _____
 FIELD BOOK: _____ PAGE _____

CORNER NO. 987 (18)
 SECTION 35
 TOWN 15N
 RANGE 6E



LOCATION
(Indicated by 'X')

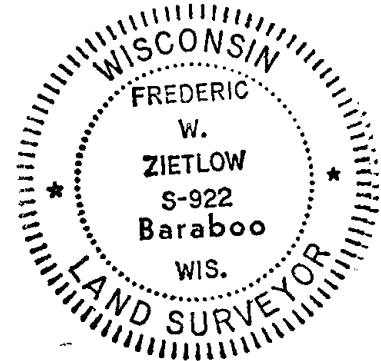
SEAL:

BASIS FOR MONUMENT LOCATION

(Use reverse side if necessary)

Show info such as: History of corner, with reference to Vol. and pg, dates, surveyor; exact description of monument replaced; if location computed, by taped or EDM traverse; landowner remarks, etc.

CHECKED ADAMS COUNTY SURVEY RECORDS, THE MOST RECENT RESURVEY WAS DONE BY BARRETT IN 1897. WE EXCAVATED AND COULD NOT FIND THE CORNER. WE SET THIS CORNER ON LINE BETWEEN THE NW & SW CORNERS PRORATING BARRETT'S DISTANCES. (SEE SECTION COMPOSITE). FIT OCCUPATION WITHIN REASON. EDM. TRAVERSE.



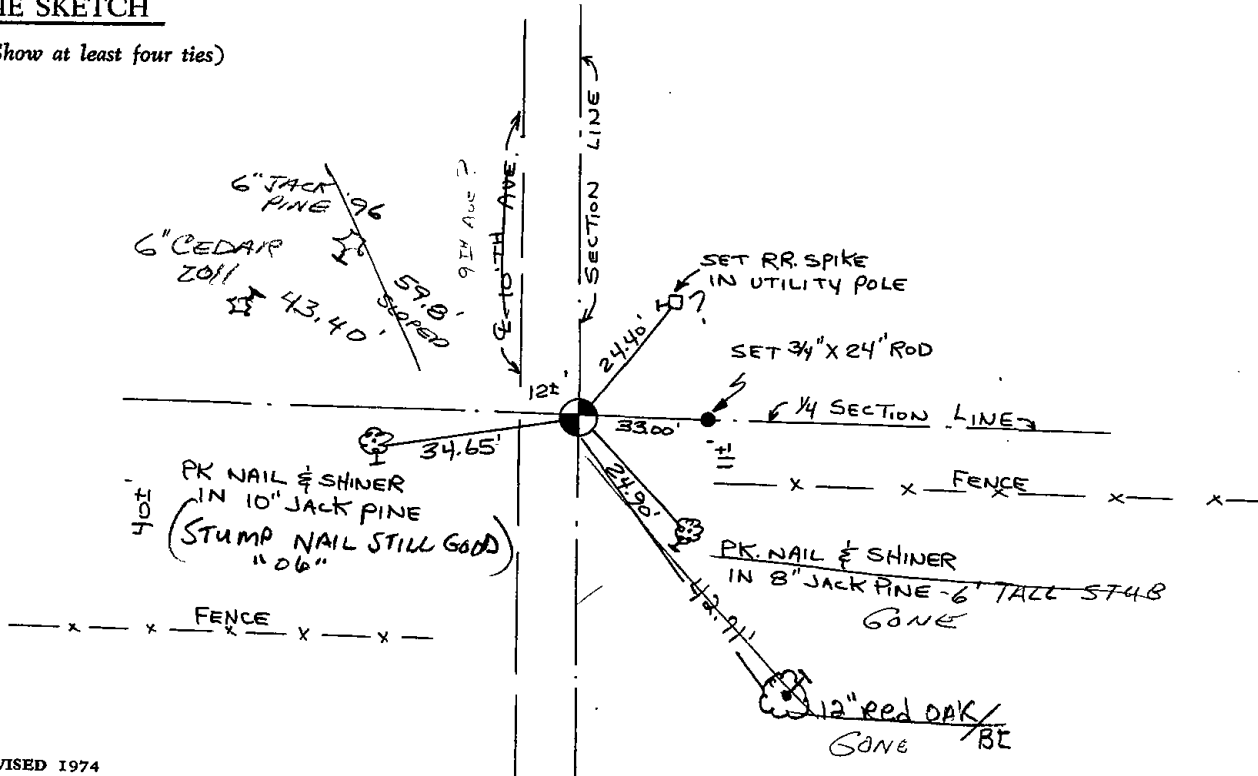
CERTIFIED CORRECT:

Frederic W. Zietlow
 Registered Land Surveyor

DATE: 5-26-76

TIE SKETCH

(Show at least four ties)



MAINTENANCE RECORD

Date	I.	Remarks
12-28-81	SK-BW	CORNERS O.K.
1-16-86	GR-SS	" "
2-12-91	SS-JG	ALL OK
1-16-96	JG-SS	2-GONE, 1-NEW
2-6-01	JG	OK
5-12-06	JG	OK
01-10-11	GR-SS	1 NEW TILE



* 1 1 9 *

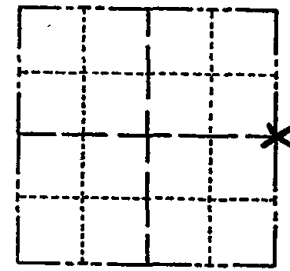
119

ADAMS COUNTY

Survey Monument Record

TYPE OF MONUMENT: 30" HARRISON
 STATE PLANE COORDINATES: N _____
 E _____
 ELEVATION — M.S.L. DATUM: _____
 THETA ANGLE: _____
 FIELD BOOK: _____ PAGE _____

CORNER NO. 982
 SECTION 35
 TOWN 15 N
 RANGE 6 E



LOCATION
(Indicated by 'X')

BASIS FOR MONUMENT LOCATION

(Use reverse side if necessary)

Show info such as: History of corner, with reference to Vol. and pg. dates, surveyor; exact description of monument replaced; if location computed, by taped or EDM traverse; landowner remarks, etc.

SEAL:



CERTIFIED CORRECT:

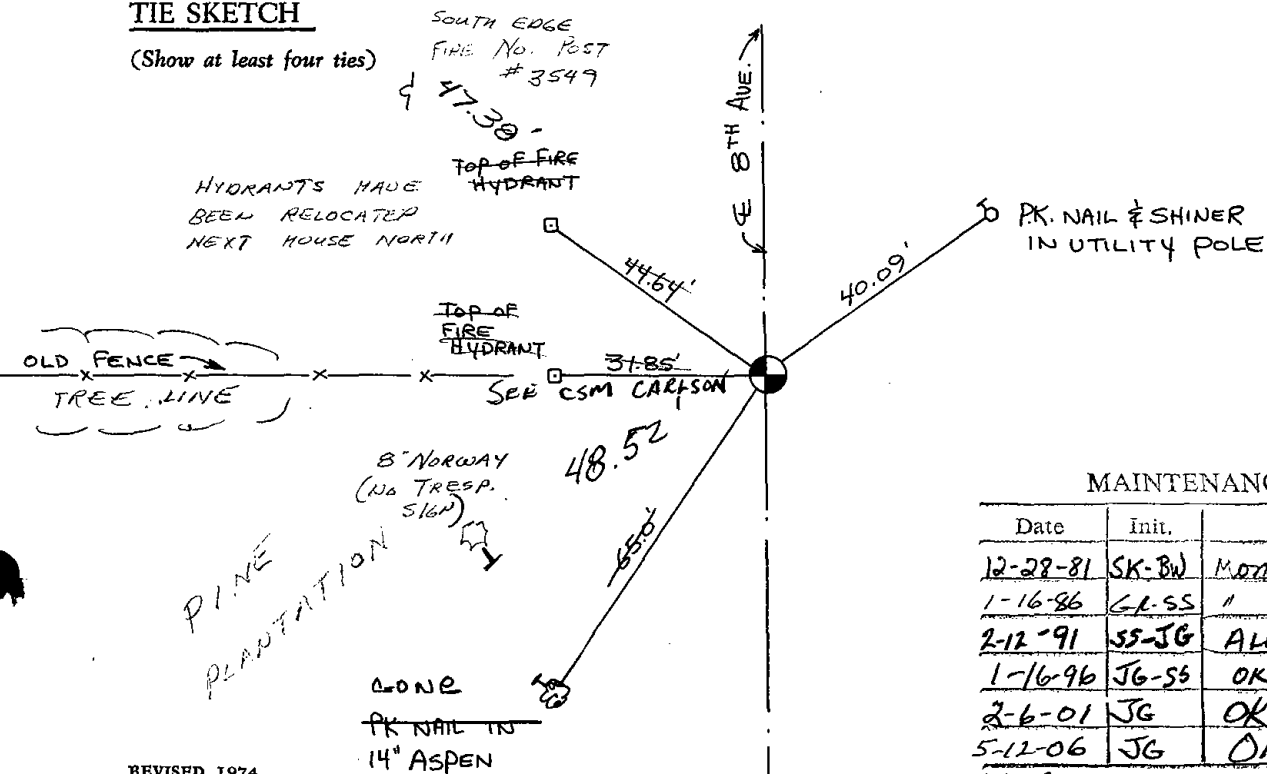
Frederic W. Zietlow
 Registered Land Surveyor

DATE: 5-26-76

CHECKED ADAMS COUNTY SURVEY RECORDS AND THE LAST RESURVEY WAS IN 1907 BY M.C. SMITH, COULD FIND NO EVIDENCE OF HIS BEARING TREE OR THE CORNER AFTER EXCAVATING THE SAND ROAD. FOUND A 1/2" X 16" IRON ROD AND ACCEPTED AS CORNER (BEST AVAILABLE EVIDENCE) FIT EDM TRAVERSE OF SECTION GOOD.

TIE SKETCH

(Show at least four ties)



MAINTENANCE RECORD

Date	Init.	Remarks
12-28-81	SK-BW	Mon & Ties O.K
1-16-86	GL-SS	2 NEW TIES
2-12-91	SS-JG	ALL OK
1-16-96	JG-SS	OK
2-6-01	JG	OK
5-12-06	JG	OK



* 1 2 9 *

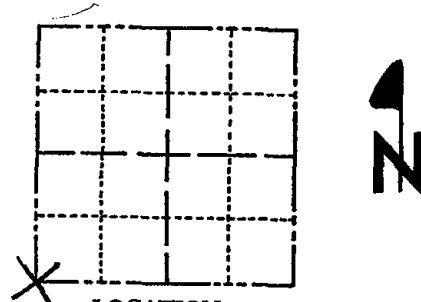
129

ADAMS COUNTY

Survey Monument Record

TYPE OF MONUMENT: Harrison Monument
 STATE PLANE COORDINATES: N _____
 E _____
 ELEVATION — M.S.L. DATUM: _____
 THETA ANGLE: _____
 FIELD BOOK: _____ PAGE _____

CORNER NO. 343
 SECTION 35
 TOWN 15
 RANGE 6



LOCATION
(Indicated by 'X')

SEAL:

BASIS FOR MONUMENT LOCATION


(Use reverse side if necessary)

Show info such as: History of corner, with reference to Vol. and pg, dates, surveyor; exact description of monument replaced; if location computed, by taped or EDM traverse; landowner remarks, etc.

Re-tied existing Harrison Monument in middle of construction area. All ties on original tie sheet are destroyed from the widening of the intersection of Gale Avenue and 9th Avenue.

Harrison originally set at a $\frac{3}{4}$ " x 24" iron rod found when excavating with a backhoe.

OWNER O.K. 10-19-76 JS-SS



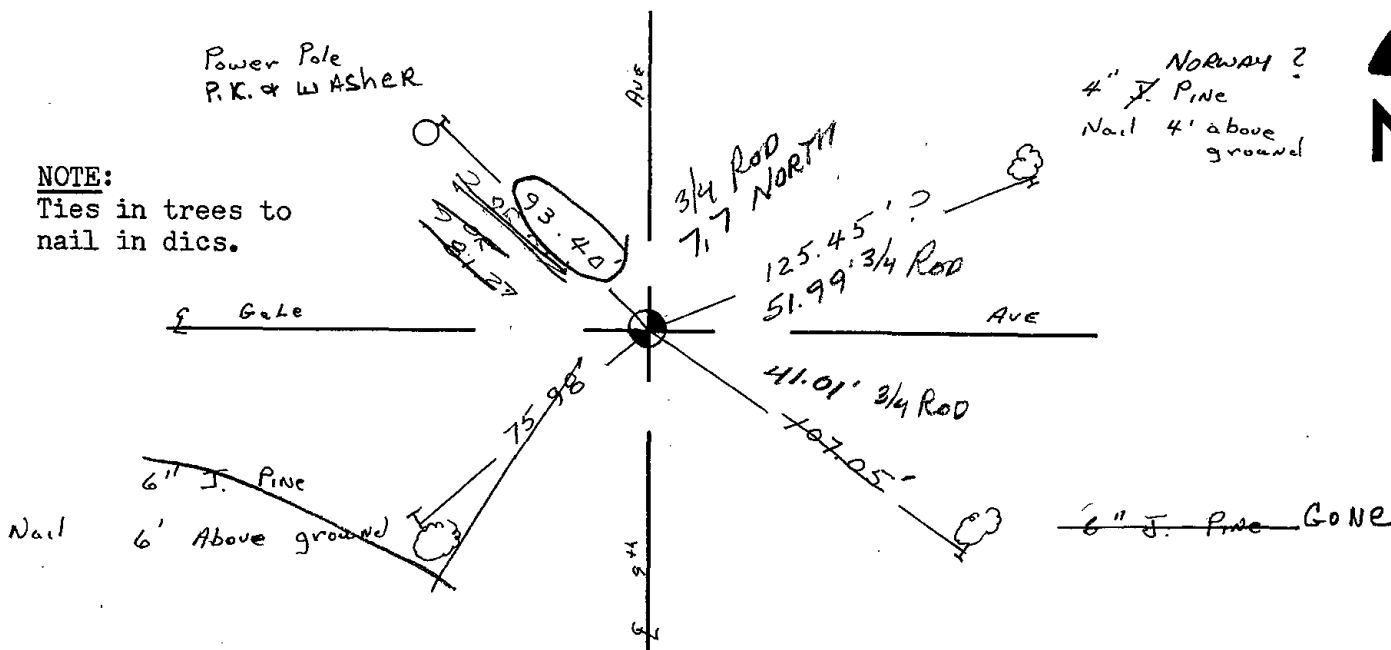
CERTIFIED CORRECT:

Dale C. Hagen
Registered Land Surveyor

DATE: July 30, 1974

TIE SKETCH

(Show at least four ties)



NOTE:

Ties in trees to nail in dics.



* 1 3 1 *

131

ADAMS COUNTY

Survey Monument Record

TYPE OF MONUMENT: 30" HARRISON

STATE PLANE COORDINATES: N _____

E _____

ELEVATION — M.S.L. DATUM: _____

THETA ANGLE: _____

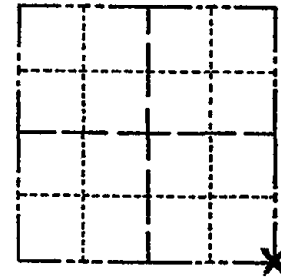
FIELD BOOK: _____ PAGE _____

CORNER NO. 983

SECTION 35

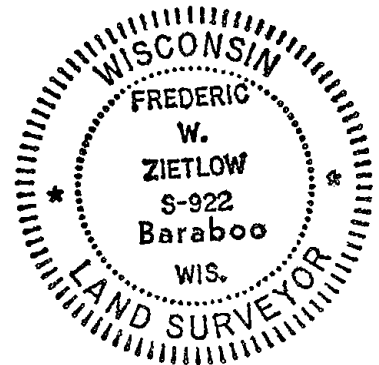
TOWN 15 N

RANGE 6 E



LOCATION
(Indicated by 'X')

SEAL:



BASIS FOR MONUMENT LOCATION

(Use reverse side if necessary)

Show info such as: History of corner, with reference to Vol. and pg, dates, surveyor; exact description of monument replaced; if location computed, by taped or EDM traverse; landowner remarks, etc.

CHECKED ADAMS COUNTY SURVEY RECORDS FOR THIS CORNER AND NO RESURVEYS WERE ON FILE. IT APPEARS SOMEBODY HAS EXCAVATED THE CENTER OF THE INTERSECTION PRIOR TO US BEING THERE. WE PROBED & EXCAVATED MORE & FOUND A STONE (POINTED ON TOP 12" HIGH WITH 6" BASE) ACCEPTED AS CORNER & FIT E.D.M. TRAVERSE ONE MILE WEST-NORTH & EAST TO KNOWN CORNERS GOOD.

11-27-90 KEN CARLSON OK

2-12-91 SS-J6-ALL OK

ADD 1 NEW TIE 1-16-96 J6-SS

CERTIFIED CORRECT:

Fredric W. Zietlow

Registered Land Surveyor

DATE: 5-26-76

TIE SKETCH

1-GONE, 4-LEFT, 2-6-01 - J6
 2-GONE, 2-NEW, 5-12-06 - J6
 (Show at least four ties) OK 1-10-11, GR-SS

