

## PUBLIC LAND SURVEY MONUMENT RECORD

TYPE OF MONUMENT: HARRISON  
 ADAMS COUNTY COORDINATES, NAD 83 (2007)

N. 110843.136

E. 544327.412

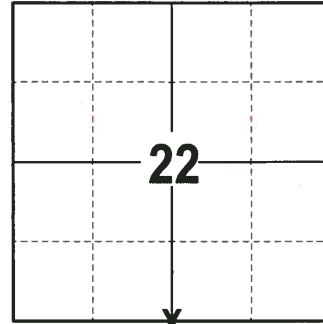
ELEVATION- --- DATUM ---

FIELD WORK DATE: 06/29/2017

### BASIS FOR MONUMENT LOCATION

1976 - PLS 922 SEARCHED ADAMS COUNTY SURVEY RECORDS AND FOUND NO RESURVEYS ON FILE. RAN EXTENSIVE TRAVERSE OF SECTION 22 AND ADJOINING SECTIONS. EXCAVATED CORNER AREA BY HAND AND COULD NOT FIND ANY EVIDENCE OF CORNER. SET HARRISON AT CORNER BY SINGLE PROPORTIONATE METHOD. (ON LINE AND EQUADISTANT FROM NW CORNER AND NE CORNER OF SECTION 27.) FIT REMNANTS OF E-W FENCE LINE WELL.

2017 - PLS 2994 FOUND HARRISON MONUMENT FLUSH WITH THE GROUND AND 3 WITNESSES. THE MONUMENT AGREES WITH THE EXISTING WITNESSES. ACCEPTED HARRISON AS THE CORNER LOCATION. SET 4 NEW TIES AND RE-MEASURED TO THE EXISTING WITNESSES.



**LOCATION**  
 (INDICATE CORNER BY "X")

SEAL:

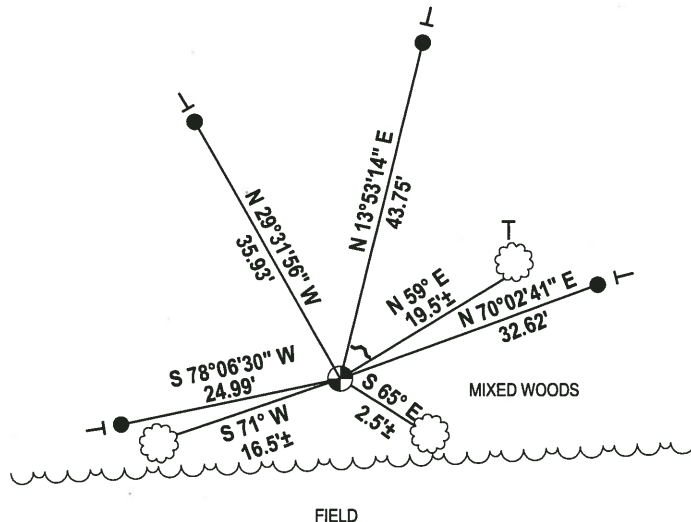


DATA SHOWN HERE ON THIS TIE SHEET IS CORRECT AND COMPLETE TO THE BEST OF MY KNOWLEDGE AND BELIEF.

PROFESSIONAL LAND SURVEYOR

DATE 7-14-17

### - TIE SKETCH -



- 3/4" x 18" IRON REBAR SET, 1.50#/FT
- ⊕ HARRISON FOUND
- ✓ STEEL FENCE POST
- ┆ VINYL "T" POST
- ☁ WITNESS TREE FOUND

ADAMS COUNTY

Survey Monument Record

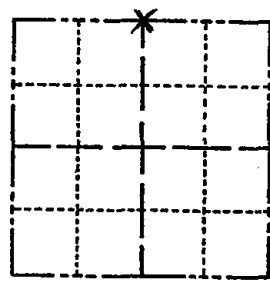
TYPE OF MONUMENT: 30" STANDARD HARRISON  
STATE PLANE COORDINATES: N \_\_\_\_\_  
E \_\_\_\_\_

ELEVATION — M.S.L. DATUM: \_\_\_\_\_

THETA ANGLE: \_\_\_\_\_

FIELD BOOK: 525 PAGE 11

CORNER NO. 997  
SECTION 27  
TOWN 14N  
RANGE 6E



LOCATION  
(Indicated by 'X')

SEAL:

BASIS FOR MONUMENT LOCATION

(Use reverse side if necessary)

Show info such as: History of corner, with reference to Vol. and pg, dates, surveyor; exact description of monument replaced; if location computed, by taped or EDM traverse; landowner remarks, etc.

RESEARCHED ADAMS COUNTY SURVEY RECORDS  
& NO RESURVEYS WERE ON FILE. RAN EXTENSIVE  
E.D.M. TRAVERSE OF THIS SECTION & ADJOINING  
SECTIONS. EXCAVATED BY HAND IN THIS AREA  
& COULD NOT FIND ANY EVIDENCE OF CORNER.  
SET BY SINGLE PROPORTIONATE METHOD. (ON  
LINE & EQUADISTANT FROM NW COR & NE COR.)  
FIT REMNANTS OF E-W FENCE LINE WELL.

CORNER O.K 12-17-81 SK-DW

CORNER OK 8-5-91 - JG

ALL OK 10/30/96 JG-SS

1-NEW TIE 3-13-02 - SS

1-GONE 4. LEFT 11-28-06 JG-SS


1-NEW TIE 4-7-11 SS

CERTIFIED CORRECT:

*Frederic W. Zietlow*

Registered Land Surveyor

DATE: AUGUST 16, 1976



TIE SKETCH

(Show at least four ties)

