

25 SECTION 14 TOWN 06 RANGE

ADAMS COUNTY

COUNTY CORNER NO: 113
ROMPORTOL ID: 41406250000

PUBLIC LAND SURVEY MONUMENT RECORD

TYPE OF MONUMENT: HARRISON (BROKEN-TOP)
ADAMS COUNTY COORDINATES, NAD 83 (2007)

N. 106159.309

E. 557497.839

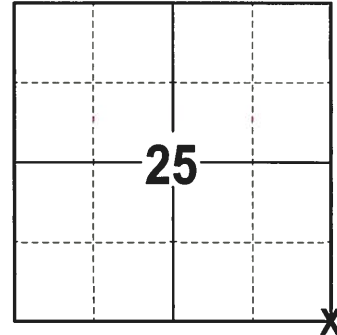
ELEVATION- DATUM

FIELD WORK DATE: 10/04/2017

BASIS FOR MONUMENT LOCATION

1975 - PLS 922 RE-ESTABLISHED THE CORNER BY THE SINGLE PROPORTIONATE METHOD BETWEEN THE NE CORNER OF SECTION 25, 14-6 AND THE SE CORNER OF SECTION 36, 14-6 VIA E.D.M TRAVERSE. DAVE CLARK DID A SURVEY NOVEMBER 16, 1972 IN THIS AREA, BUT IT WAS IMPOSSIBLE TO RETRACE TO THE CORNER LOCATION. IN 1921 M.C. SMITH COUNTY SURVEYOR NOTED THAT THERE WERE NO SIGNS OF BEARING TREES OR POST. SET A 30" HARRISON AT THE CORNER LOCATION AND TIED OUT.

2017 - PLS 2994 FOUND A HARRISON MONUMENT WITH A BROKEN-TOP 6" BELOW THE SURFACE, 1 WITNESS TREE AND PROPERTY IRON. THE MONUMENT AGREES WITH THE EXISTING WITNESS TREE. ACCEPTED THE HARRISON MONUMENT WITH A BROKEN-TOP AS THE CORNER LOCATION. SET 3 NEW TIES AND RE-MEASURED TO THE TIES, WITNESS TREE AND PROPERTY IRON.



LOCATION
(INDICATE CORNER BY "X")

SEAL:



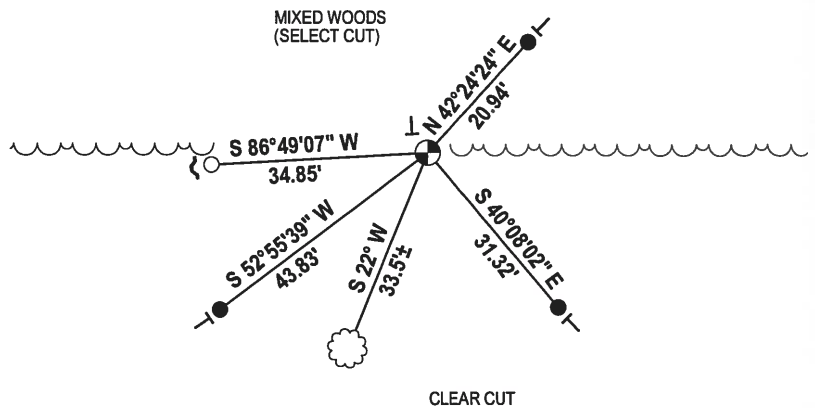
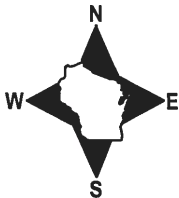
DATA SHOWN HERE ON THIS TIE SHEET IS CORRECT AND COMPLETE TO THE BEST OF MY KNOWLEDGE AND BELIEF.

PROFESSIONAL LAND SURVEYOR

DATE 11-15-17

- TIE SKETCH -

NOTE: THE CORNER FALLS 750± WEST OF THE CENTERLINE OF CTH B.



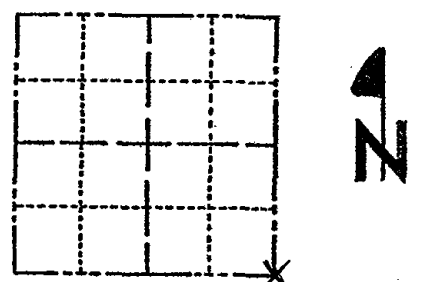
- 3/4" x 18" IRON REBAR SET, 1.50#/FT
- 3/4" IRON ROD FOUND
- ⊕ HARRISON (BROKEN-TOP) FOUND
- ↙ STEEL FENCE POST
- └ VINYL "T" POST
- ☁ WITNESS TREE FOUND

ADAMS COUNTY

Survey Monument Record

TYPE OF MONUMENT: 30" HARRISON
 STATE PLANE COORDINATES: N _____
 E _____
 ELEVATION — M.S.L. DATUM: _____
 THETA ANGLE: _____
 FIELD BOOK: _____ PAGE _____

CORNER NO. 886
 SECTION 25
 TOWN 14N
 RANGE 6E



LOCATION
(Indicated by 'X')

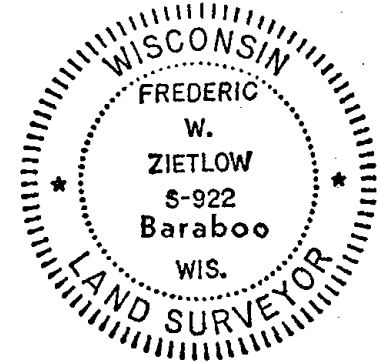
SEAL:

BASIS FOR MONUMENT LOCATION

(Use reverse side if necessary)

Show info such as: History of corner, with reference to Vol. and pg, dates, surveyor; exact description of monument replaced; if location computed, by taped or EDM traverse; landowner remarks, etc.

THIS CORNER WAS RE-ESTABLISHED BY THE SINGLE PROPORTIONATE METHOD BETWEEN KNOWN CORNERS, BEING THE NE COR. OF SEC. 25, 14-6 AND THE SE COR. OF SEC. 36, 14-6 VIA EDM TRAVERSE. DAVE CLARK DID A SURVEY NOV. 16, 1972 IN THIS VICINITY, BUT IT WAS IMPOSSIBLE TO RETRACE TO LOCATE COR. IN 1921 M.C. SMITH COUNTY SURVEYOR NOTED THAT THERE WERE NO SIGNS OF B.T.'S OR POST.



CERTIFIED CORRECT:
Frederic W. Zietlow
 Registered Land Surveyor
 DATE: NOVEMBER 20, 1975

- CORNER O.K. 10-29-76 G.P. DCH
- CORNER O.K. 10-16-81 SK - DW
- " " 2-12-86 G.S. SS
- 1 NEW TIE 7-24-91 JG-SS
- OK 4-25-96 JG-SS
- OK 3-7-02 - JG, OK 1-23-06 - JG OK 12-20-11 MS

TIE SKETCH PLANE TABLE

