


000



# LAND CORNER MONUMENT INDEX

TOWN 15

RANGE 7


⊕ Corner Monumented  
Tie Sheet Filed in Adjoining  
Township as Indicated

● Corner Monumented  
Tie Sheet In This Book


○ Corner May or May Not  
Be Monumented -- No Ties


///

107



107





002



ADAMS COUNTY

Survey Monument Record

TYPE OF MONUMENT: Top 20" of Harrison

STATE PLANE COORDINATES: N \_\_\_\_\_

E \_\_\_\_\_

ELEVATION — M.S.L. DATUM: \_\_\_\_\_

THETA ANGLE: \_\_\_\_\_

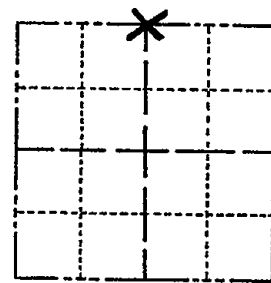
FIELD BOOK: \_\_\_\_\_ PAGE \_\_\_\_\_

CORNER NO. 406 (2)

SECTION 6

TOWN 15

RANGE 7



LOCATION (Indicated by 'X')

BASIS FOR MONUMENT LOCATION

(Use reverse side if necessary)

Show info such as: History of corner, with reference to Vol. and pg, dates, surveyor; exact description of monument replaced; if location computed, by taped or EDM traverse; landowner remarks, etc.

Replaced 2" iron pipe with Harrison monument. This point used in survey of Rockridge Meadows Subd.

CORNER O.K. 10-28-76 RD-SS  
" " 2-3-86 GR-SS

ALL OK 4-1-91 GR-JG

1 NEW TIE 3-7-96 JG-SS

MON. IS 14" BELOW SURFACE

(TIES OK, 20" BLK OAK HAS FALLEN OVER MONUMENT, NEED TO BE CUT UP, METAL POST W/ DND SIGN AT CORNER 2-16-01, JG

TREE STILL NEED TO BE CUT UP THE REST IS STILL OK, 6-8-06-JG

SEAL:



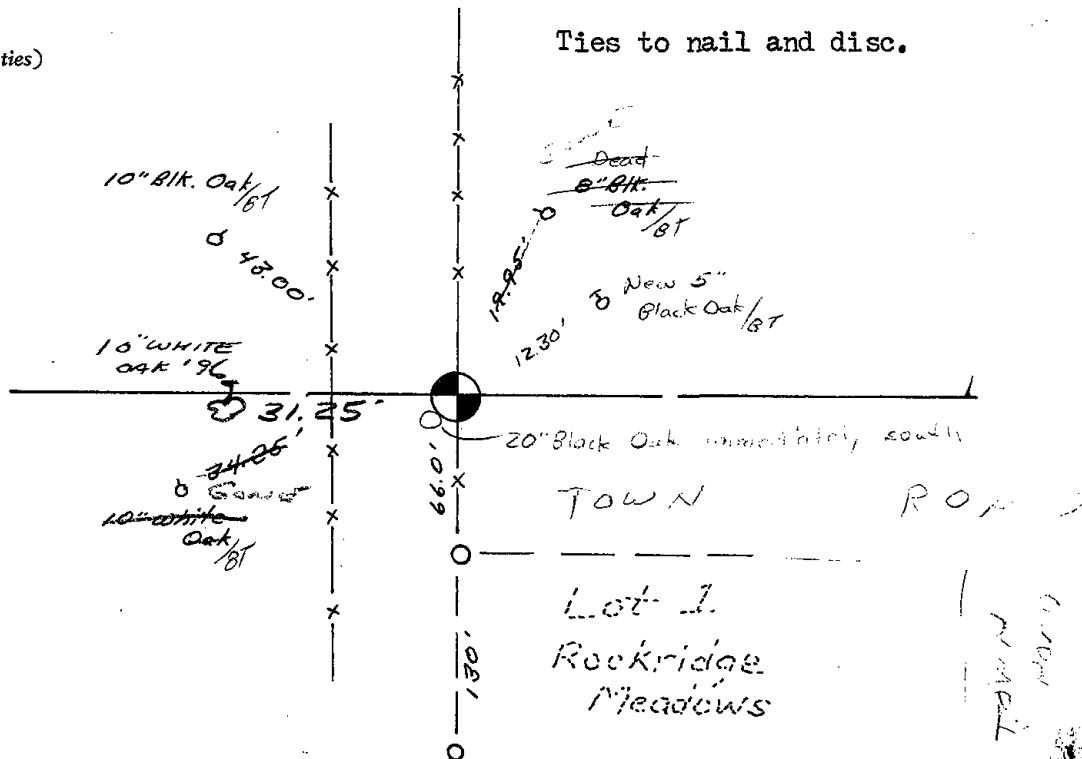
CERTIFIED CORRECT:

*Anthony B. Kiedrowski*  
Registered Land Surveyor

DATE: 6/6/74

TIE SKETCH

(Show at least four ties)





\* 0 0 4 \*

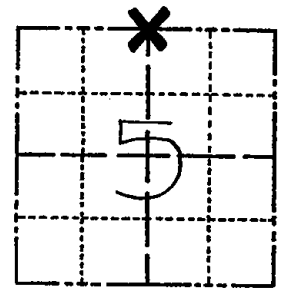
004

ADAMS COUNTY

Survey Monument Record

TYPE OF MONUMENT: Standard Harrison  
STATE PLANE COORDINATES: N \_\_\_\_\_  
E \_\_\_\_\_  
ELEVATION — M.S.L. DATUM: \_\_\_\_\_  
THETA ANGLE: \_\_\_\_\_  
FIELD BOOK: 38 PAGE 20

CORNER NO. 4  
SECTION 5  
TOWN 15  
RANGE 7



LOCATION  
(Indicated by 'X')

BASIS FOR MONUMENT LOCATION

(Use reverse side if necessary)

Show info such as: History of corner, with reference to Vol. and pg. dates, surveyor; exact description of monument replaced; if location computed, by taped or EDM traverse; landowner remarks, etc.

Ran EDM/T2 traverse around Section 5 and parts of adjoining sections to determine search areas for investigation.

Could find no evidence of the original corner or any subsequent remonumentation.

Set corner by doubling over line and distance between the Northwest corner of Section 5 and the Northeast corner of the NW $\frac{1}{4}$  of NW $\frac{1}{4}$  of Section 5 as monumented by the plat of Luella Woods.

Set Harrison 10-19-76.

CORNER OK 4-1-91 GR-JG  
TIES OK 3-7-96 JG-SS  
NEEDS WORK 2-21-01 JG-MA

SEAL:



CERTIFIED CORRECT:

*Dale C Hagen*  
Registered Land Surveyor

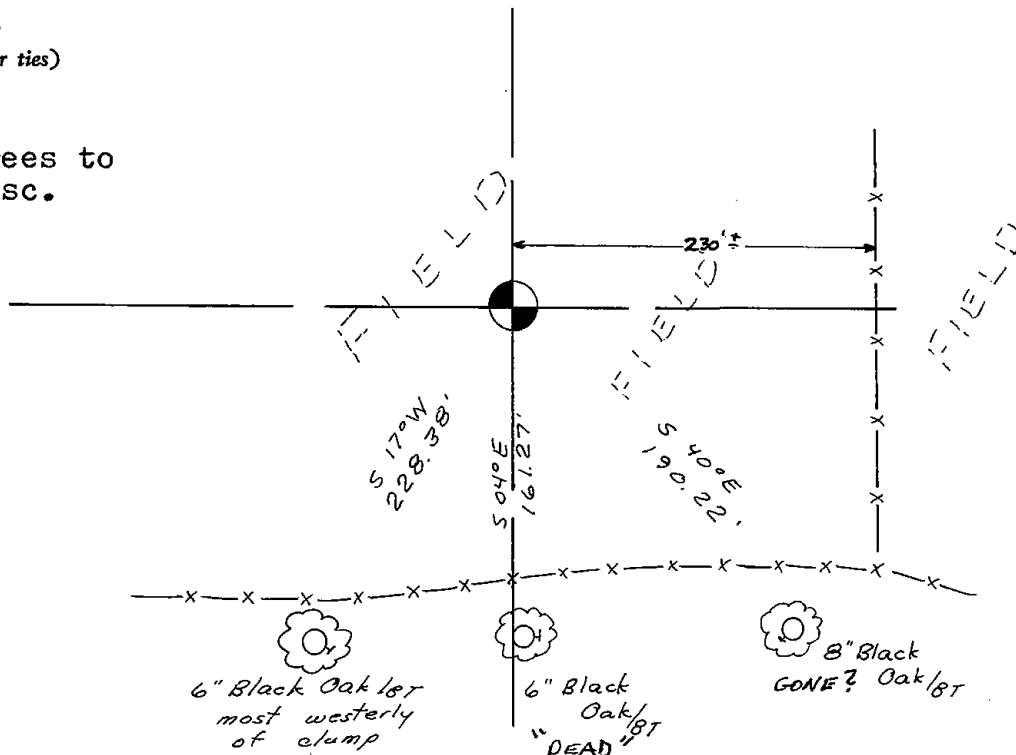
DATE: 11-30-76

TIE SKETCH

(Show at least four ties)

NOTE:

Ties in trees to nail in disc.





005

ADAMS COUNTY

Survey Monument Record

TYPE OF MONUMENT: Standard Harrison

STATE PLANE COORDINATES: N \_\_\_\_\_

E \_\_\_\_\_

ELEVATION — M.S.L. DATUM: \_\_\_\_\_

THETA ANGLE: \_\_\_\_\_

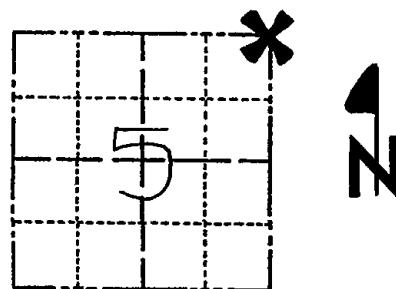
FIELD BOOK: 38 PAGE 19

CORNER NO. 5

SECTION 5

TOWN 15

RANGE 7



LOCATION  
(Indicated by 'X')

SEAL:



BASIS FOR MONUMENT LOCATION

(Use reverse side if necessary)

Show info such as: History of corner, with reference to Vol. and pg, dates, surveyor; exact description of monument replaced; if location computed, by taped or EDM traverse; landowner remarks, etc.

Ran EDM/T2 traverse around section 5 and parts of adjoining sections to determine search area for investigation.

Could find no evidence of the original corner or any subsequent remonumentation.

Set corner on line between the North Quarter corner of Section 5 and the Northeast corner of Section 4 and proportional to the original distances on the government notes.

Harrison set 10-19-76.

CORNER OK 4-1-91 GR-JG

TIES OK 3-7-96 JG-SS

2-21-01 JG-MH-OK

ALL OK, 6-8-06-JG

CERTIFIED CORRECT:

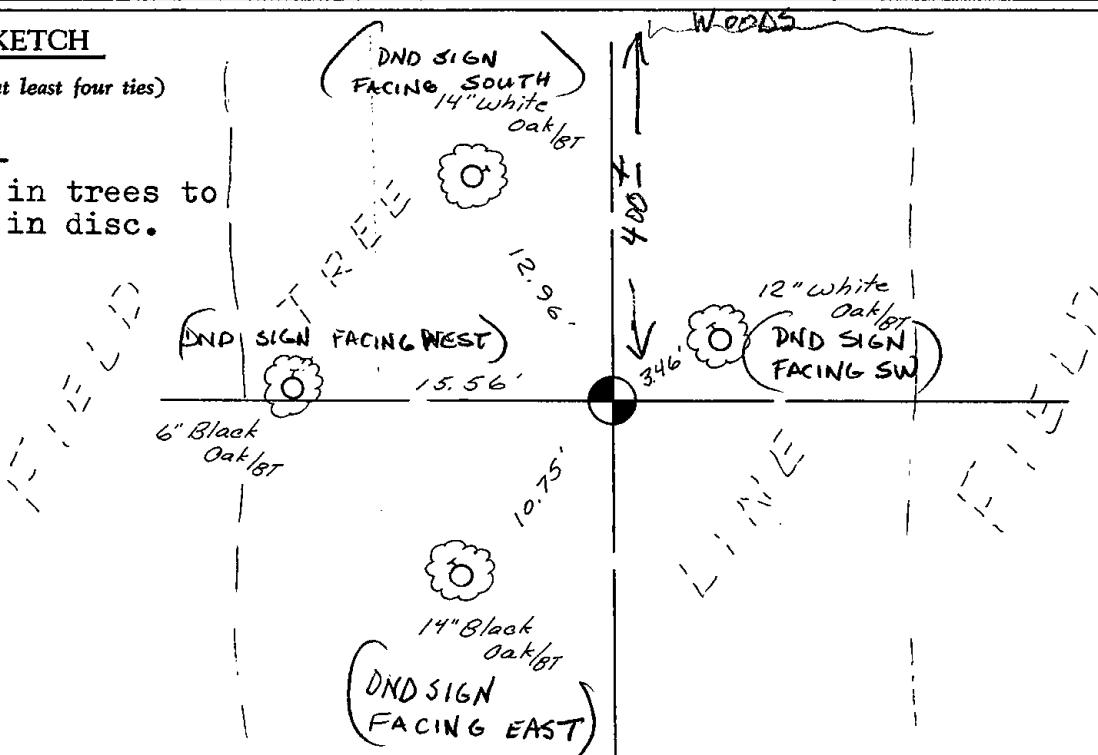
Dale C Hagen  
Registered Land Surveyor  
DATE: 11-30-76


TIE SKETCH

(Show at least four ties)

NOTE:

Ties in trees to nail in disc.



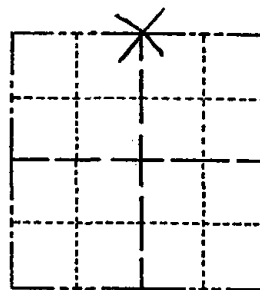


006

# Government Land Corner Certificate

Adams County  
 TYPE OF MONUMENT: Harrison  
 STATE PLANE COORDINATES: N \_\_\_\_\_  
 E \_\_\_\_\_  
 ELEVATION — M.S.L. DATUM: \_\_\_\_\_  
 THETA ANGLE: \_\_\_\_\_  
 FIELD BOOK: 57 PAGE 117  
 DRAWN BY: R. NUBER

CORNER NO. 6  
 SECTION 4  
 TOWN 15  
 RANGE 7



LOCATION  
 (Indicated by 'X')

## BASIS FOR MONUMENT LOCATION

Show info such as: History of corner, with reference to Vol. and pg., dates, surveyor; exact description of monument replaced; if location computed, by taped or EDM traverse; landowner remarks, etc. (Use reverse side if necessary)

1/2 way  
 Corner set on line between Section corners because no evidence available, fence line East and West in line, but fence South about 12 feet West. Witnessed new corner, EDM equipment.

SEAL:



DATA SHOWN HERE ON  
 CERTIFIED CORRECT:

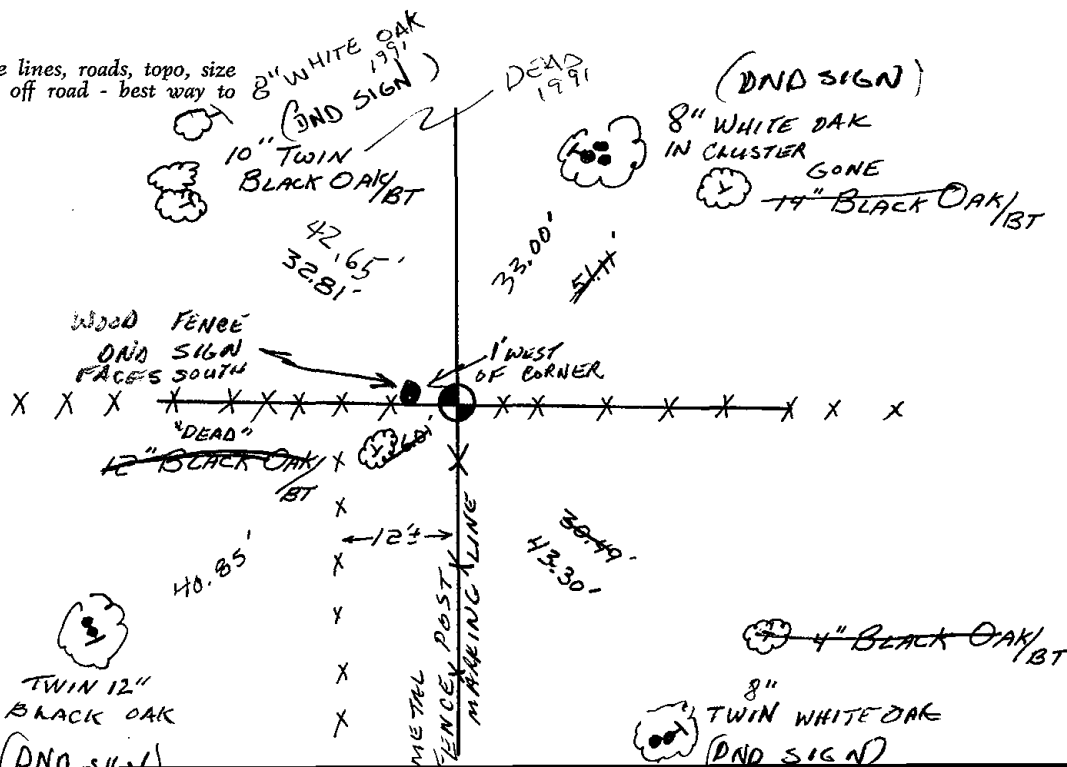
Anthony B. Kiedrowski  
 Registered Land Surveyor

DATE: 8/5/80

4400 S.

## TIE SKETCH

Show at least four ties, also fence lines, roads, topo, size and type of witness trees' and if off road - best way to arrive at corner.









011

ADAMS COUNTY

Survey Monument Record

TYPE OF MONUMENT: Harrison

STATE PLANE COORDINATES: N \_\_\_\_\_

E \_\_\_\_\_

ELEVATION — M.S.L. DATUM: \_\_\_\_\_

THETA ANGLE: \_\_\_\_\_

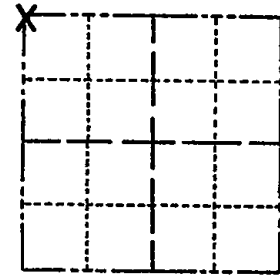
FIELD BOOK: S-1063 PAGE \_\_\_\_\_

CORNER NO. 513

SECTION 1

TOWN 15

RANGE 7



LOCATION  
(Indicated by 'X')

SEAL:



BASIS FOR MONUMENT LOCATION

(Use reverse side if necessary)

Show info such as: History of corner, with reference to Vol. and pg, dates, surveyor; exact description of monument replaced; if location computed, by taped or EDM traverse; landowner remarks, etc.

CORNER SET AT INTERSECTIONS OF AN EAST-WEST FENCE LINE AND WHAT APPEARED TO BE THE REMAINS OF AN OLD NORTH-SOUTH FENCE LINE.

DIGGING AT THIS LOCATION RECOVERED WHAT APPEARED TO BE AN OLD WOODEN FENCE POST.

THIS CORNER WAS INCLUDED IN AN EXTENSIVE E.D.M. TRAVERSE.

Corner & ties O.K. - trees scribed BT - 4-1-76 GR-SS  
" " " " 2-19-86 GR-SS  
" " " " 4-1-91 GR-JG

1 NEW TIE 3-11-96 SS  
1-NEW TIE 3-8-06 - JG  
3-15-11 SS OK

CERTIFIED CORRECT:

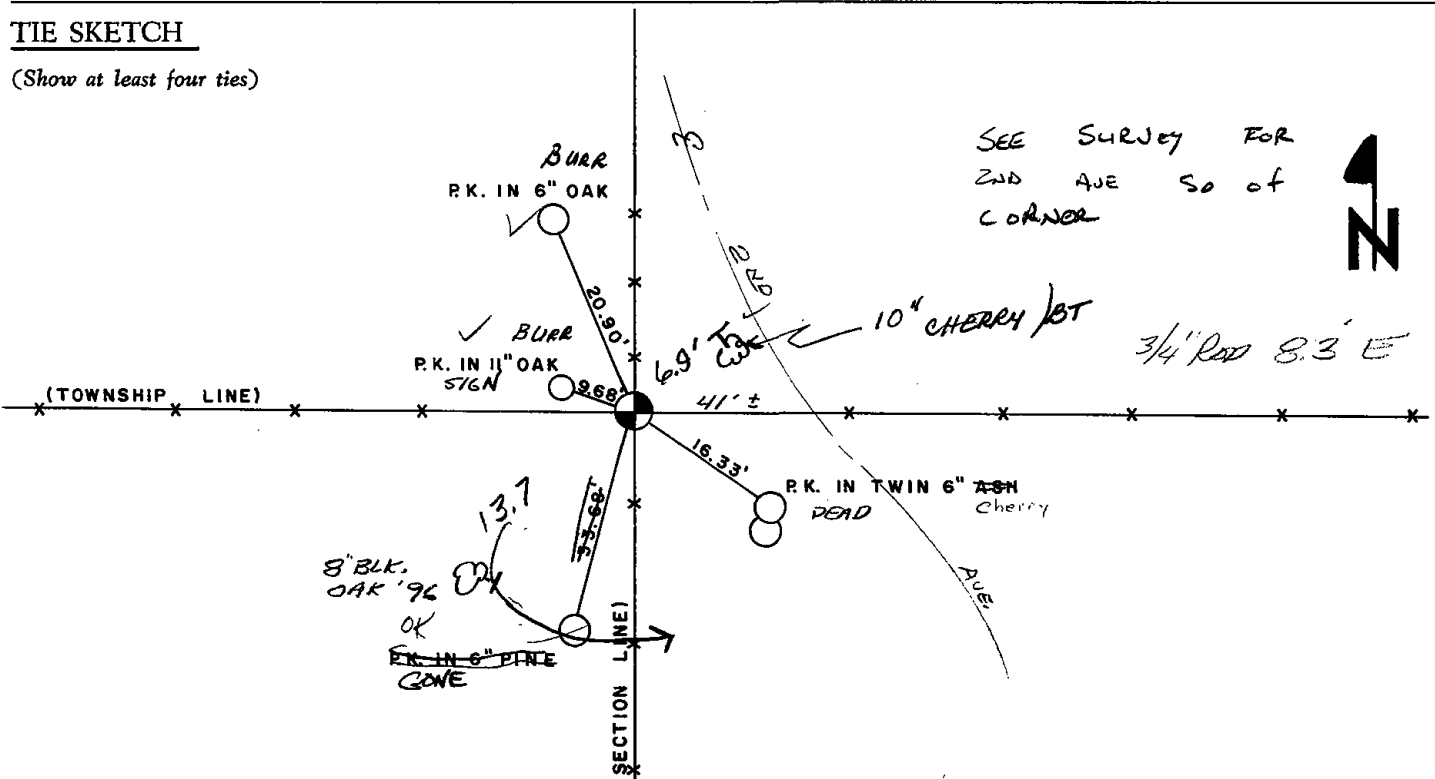
*Dale D. Rice*

Registered Land Surveyor

DATE: 12/13/74

TIE SKETCH

(Show at least four ties)



SEE SURVEY FOR  
2ND AVE SO OF  
CORNER



# ADAMS COUNTY

## Survey Monument Record

TYPE OF MONUMENT: Harrison

STATE PLANE COORDINATES: N \_\_\_\_\_

E \_\_\_\_\_

ELEVATION — M.S.L. DATUM: \_\_\_\_\_

THETA ANGLE: \_\_\_\_\_

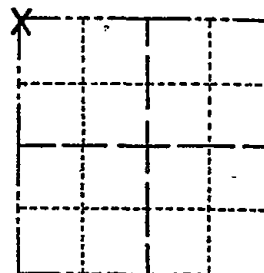
FIELD BOOK: S-1063 PAGE \_\_\_\_\_

CORNER NO. 513

SECTION 1

TOWN 15

RANGE 7



LOCATION  
(Indicated by 'X')

SEAL:



### BASIS FOR MONUMENT LOCATION

(Use reverse side if necessary)

Show info such as: History of corner, with reference to Vol. and pg, dates, surveyor; exact description of monument replaced; if location computed, by taped or EDM traverse; landowner remarks, etc.

CORNER SET AT INTERSECTIONS OF AN EAST-WEST FENCE LINE AND WHAT APPEARED TO BE THE REMAINS OF AN OLD NORTH-SOUTH FENCE LINE.

DIGGING AT THIS LOCATION RECOVERED WHAT APPEARED TO BE AN OLD WOODEN FENCE POST.

THIS CORNER WAS INCLUDED IN AN EXTENSIVE E.D.M. TRAVERSE.

- 1- NEW TIE 3-11-96 SS
- 1- NEW TIE 3-8-96 - Jo
- TWO ON' 3-24-08 - MC
- 4-1-70 64-55
- 2-19-86 64-55
- 4-1-91 64-55

CERTIFIED CORRECT:

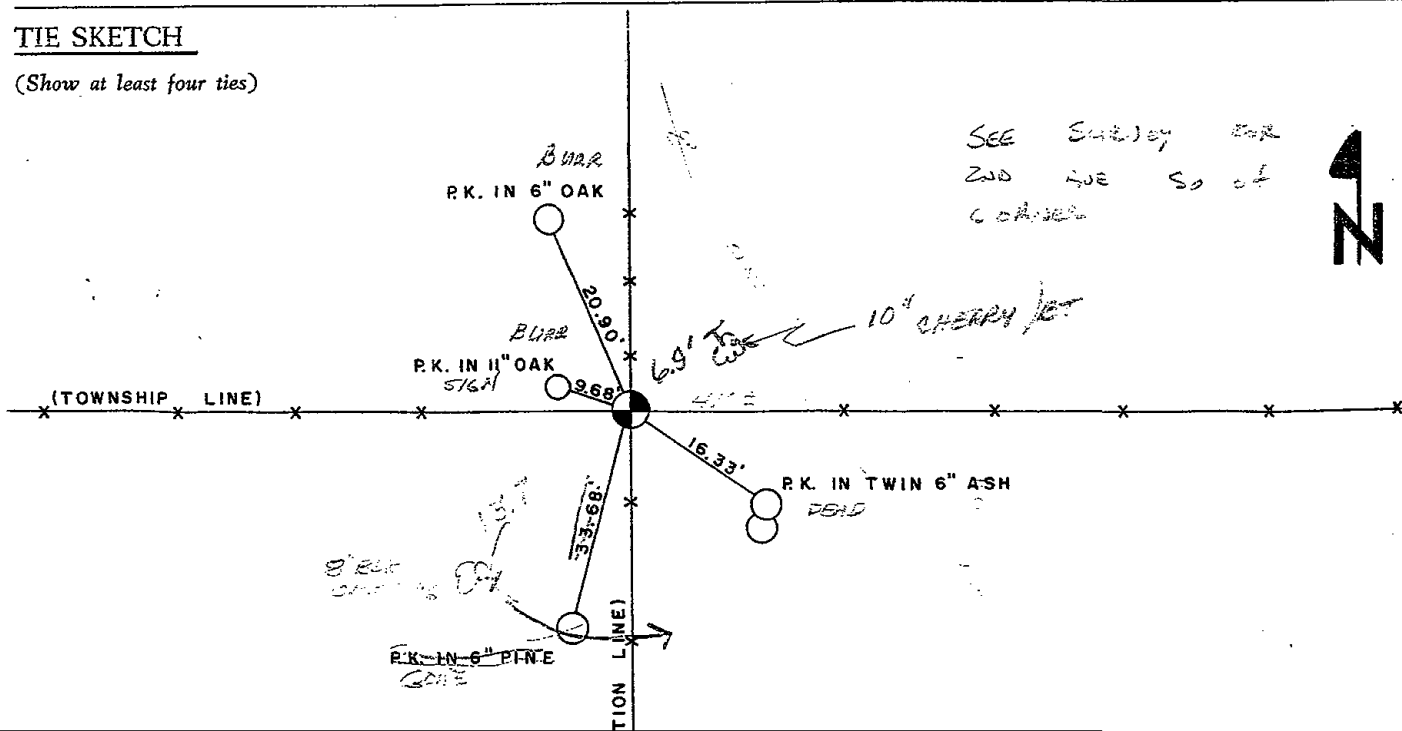
*Dale D. Rice*


Registered Land Surveyor

DATE: 12/13/74

### TIE SKETCH

(Show at least four ties)





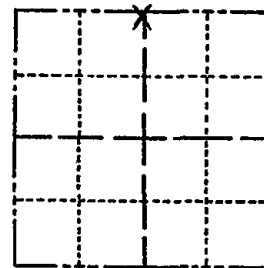
012

ADAMS COUNTY

Survey Monument Record

TYPE OF MONUMENT: Harrison  
STATE PLANE COORDINATES: N \_\_\_\_\_  
E \_\_\_\_\_  
ELEVATION — M.S.L. DATUM: \_\_\_\_\_  
THETA ANGLE: \_\_\_\_\_  
FIELD BOOK: S-1063 PAGE \_\_\_\_\_

CORNER NO. 512  
SECTION 1  
TOWN 15  
RANGE 7



LOCATION  
(Indicated by 'X')

SEAL:



BASIS FOR MONUMENT LOCATION

(Use reverse side if necessary)

Show info such as: History of corner, with reference to Vol. and pg, dates, surveyor; exact description of monument replaced; if location computed, by taped or EDM traverse; landowner remarks, etc.

CORNER SET AT INTERSECTIONS OF NORTH-SOUTH AND EAST-WEST FENCE LINES.

THIS CORNER WAS INCLUDED IN AN EXTENSIVE E.D.M. TRAVERSE.

NO OTHER EVIDENCE COULD BE FOUND.

MONUMENT SET AT BASE OF OLD FENCE CORNER POST.

*Corner 5 ties o.k. ~~have~~ angle ~~was~~ in by monument  
Enter by trail from 1st Ave. - East - 4-1-76 GRSS  
OK 3-27-86 GRSS*

*CORNER OK, 1- GONE NO SUITABLE TIES DUE TO  
OAK WILT 4-1-91 GR-JG  
1 NEW TIE 3-11-96 S.S.*

*2-28-01 JG-OK OK, 3-8-06-JG*

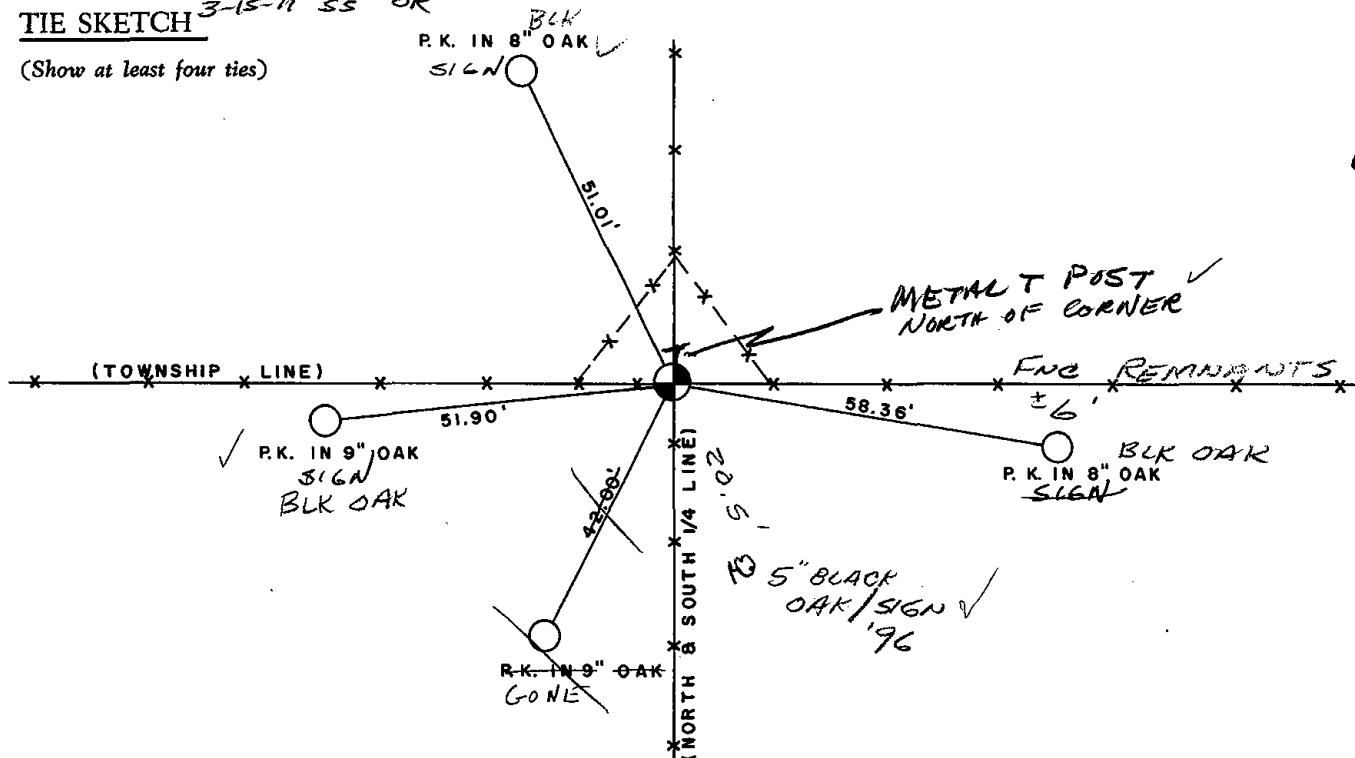
CERTIFIED CORRECT:

*Dale D. Rice*  
Registered Land Surveyor  
DATE: 12/18/74

TIE SKETCH

*3-15-11 SS OK*

(Show at least four ties)





\* 0 1 3 \*

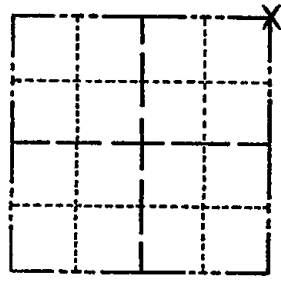
013

**ADAMS COUNTY**

**Survey Monument Record**

TYPE OF MONUMENT: Harrison  
 STATE PLANE COORDINATES: N \_\_\_\_\_  
 E \_\_\_\_\_  
 ELEVATION — M.S.L. DATUM: \_\_\_\_\_  
 THETA ANGLE: \_\_\_\_\_  
 FIELD BOOK: S-1063 PAGE \_\_\_\_\_

CORNER NO. 511  
 SECTION 1  
 TOWN 15  
 RANGE 7



LOCATION  
(Indicated by 'X')

SEAL:



**BASIS FOR MONUMENT LOCATION**

(Use reverse side if necessary)

Show info such as: History of corner, with reference to Vol. and pg, dates, surveyor; exact description of monument replaced; if location computed, by taped or EDM traverse; landowner remarks, etc.

CORNER SET ON EAST-WEST FENCE LINE AT APPROXIMATE CENTER OF NORTH-SOUTH ROAD AND BEING THE SAME DISTANCE FROM THE N $\frac{1}{4}$  CORNER AS IS THE DISTANCE BETWEEN THE NW CORNER AND THE N $\frac{1}{4}$  CORNER.

LOCATION DETERMINED BY AN EXTENSIVE E.D.M. TRAVERSE WHICH INCLUDED ALL OTHER CORNERS INVOLVED.

NO OTHER EVIDENCE COULD BE FOUND.

MONUMENT SET AT APPROXIMATELY 6" BELOW SURFACE OF ROAD BED.

Corner 8 ties o.k. times scribd RT 4-1-76 GR-55  
 " " " 2-19-86 GR-55  
 1-GONE, 1-NEW CORNER OK 4-1-91 GR-36  
 OK 3-11-96 55 OVER →

CERTIFIED CORRECT:

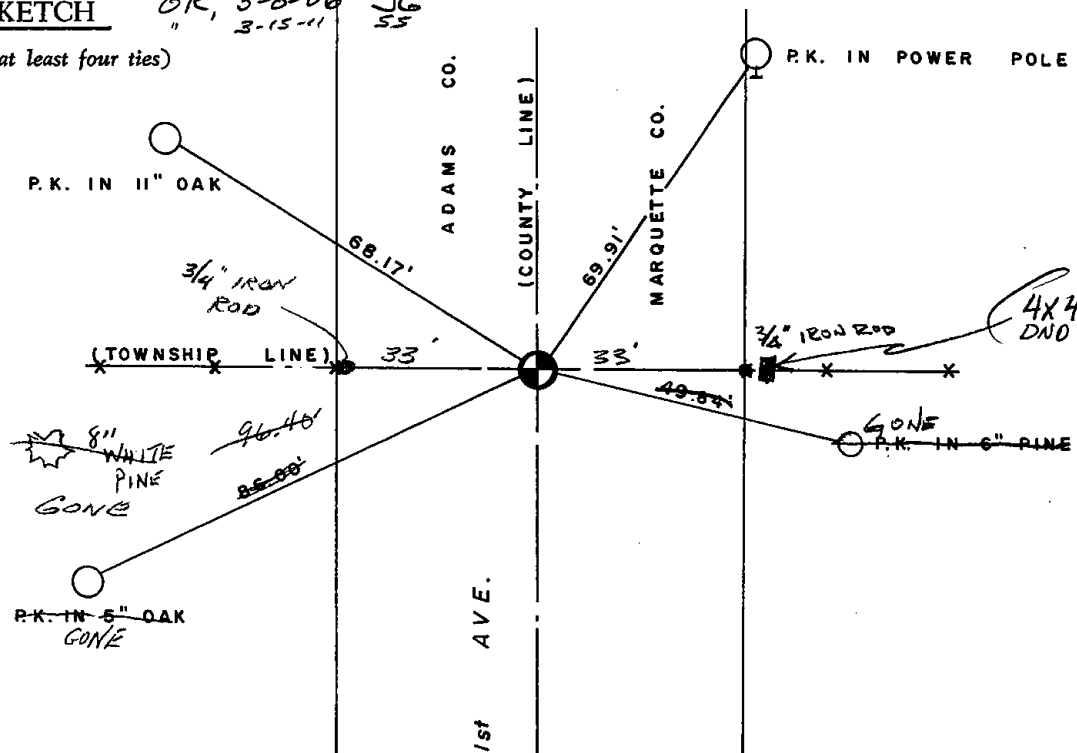
*Dale D. Rice*

Registered Land Surveyor

DATE: 12/13/74

**TIE SKETCH** OK, 3-8-06 - JG  
 " 3-15-11 55

(Show at least four ties)



2-21-01 MH 24 16015

*[Faint handwritten text]*





\* 0 1 5 \*

015

# ADAMS COUNTY

## Survey Monument Record

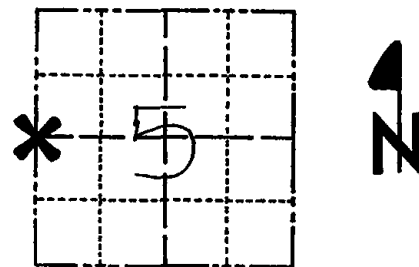
TYPE OF MONUMENT: Standard Harrison  
STATE PLANE COORDINATES: N \_\_\_\_\_  
E \_\_\_\_\_

ELEVATION — M.S.L. DATUM: \_\_\_\_\_

THETA ANGLE: \_\_\_\_\_

FIELD BOOK: 38 PAGE 20

CORNER NO. 15  
SECTION 5  
TOWN 15  
RANGE 7



LOCATION  
(Indicated by 'X')

SEAL:



### BASIS FOR MONUMENT LOCATION

(Use reverse side if necessary)

Show info such as: History of corner, with reference to Vol. and pg, dates, surveyor; exact description of monument replaced; if location computed, by taped or EDM traverse; landowner remarks, etc.

Ran EDM/T2 traverse around Section 5 and parts of the adjoining sections to determine search areas.

Could find no evidence of the original corner or any remonumentation.

Relocated corner proportional to original notes and on line between the Northwest and Southwest corners of this section.

Corner monumented 10-19-76.

CERTIFIED CORRECT:

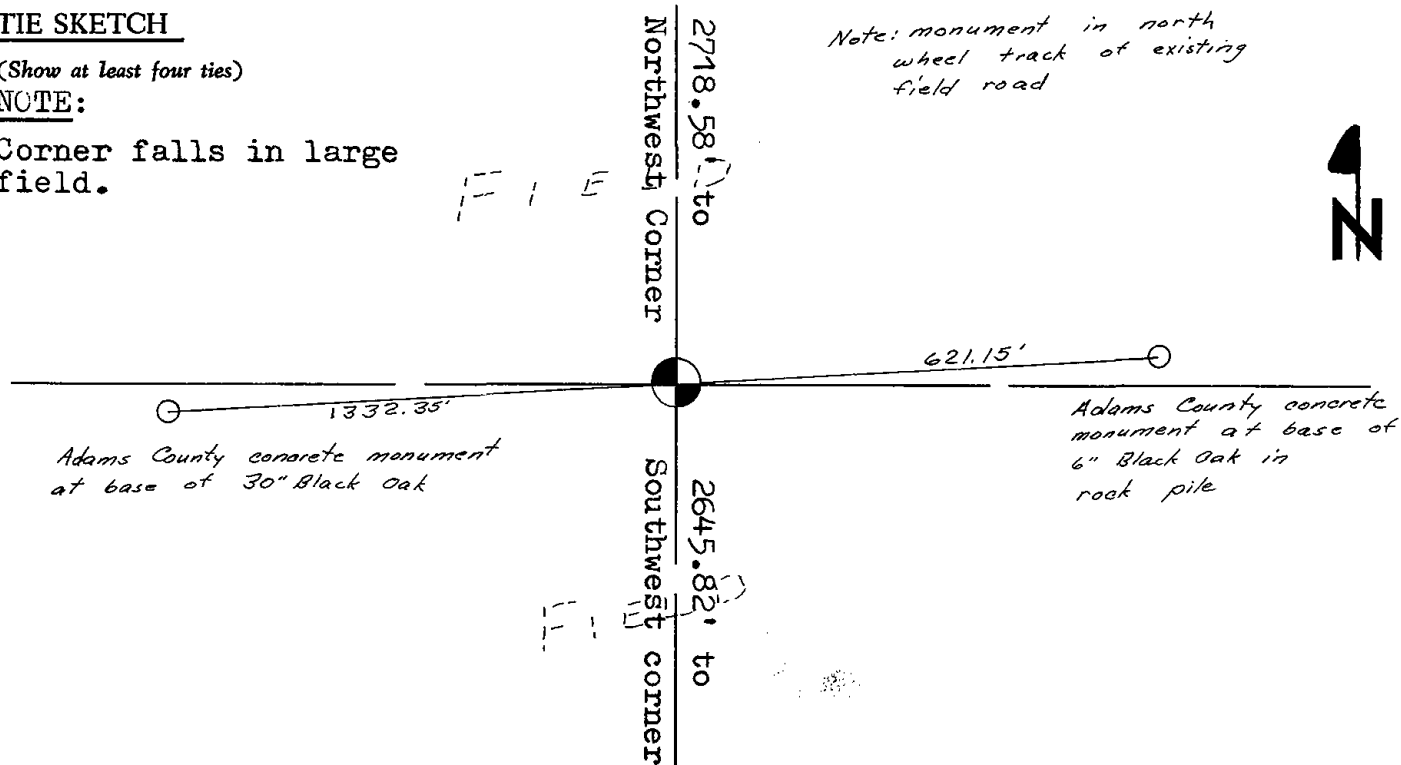
Dale C Hagen  
Registered Land Surveyor  
DATE: 11-30-76

### TIE SKETCH

(Show at least four ties)

#### NOTE:

Corner falls in large field.



MAINTENANCE RECORD

Date	Init.	Remarks
12-21-81	TH-NJ	MDN. O.K.
2-3-86	CR-SS	O.K.
4-1-91	JG-CR	TIES JK
11-21-95	SS	NOTHING VISIBLE.
2-15-01	JG	" "
6-8-06	JG	" "
12-21-11	MS	" "



016

# Government Land Corner Certificate

Adams County

TYPE OF MONUMENT: Harrison  
 STATE PLANE COORDINATES: N \_\_\_\_\_  
 E \_\_\_\_\_

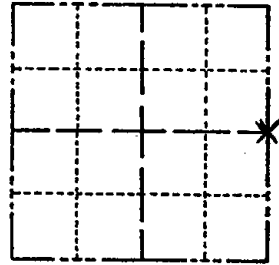
ELEVATION — M.S.L. DATUM: \_\_\_\_\_

THETA ANGLE: \_\_\_\_\_

FIELD BOOK: 57 PAGE 99

DRAWN BY: N.J.

CORNER NO. 16  
 SECTION 5  
 TOWN 15  
 RANGE 7



LOCATION  
(Indicated by 'X')

SEAL:



DATA SHOWN HERE ON  
CERTIFIED CORRECT:

*Gregory P. Rhinehart*  
Registered Land Surveyor

DATE: 10-11-79

## BASIS FOR MONUMENT LOCATION

Show info such as: History of corner, with reference to Vol. and pg., dates, surveyor; exact description of monument replaced; if location computed, by taped or EDM traverse; landowner remarks, etc. (Use reverse side if necessary)

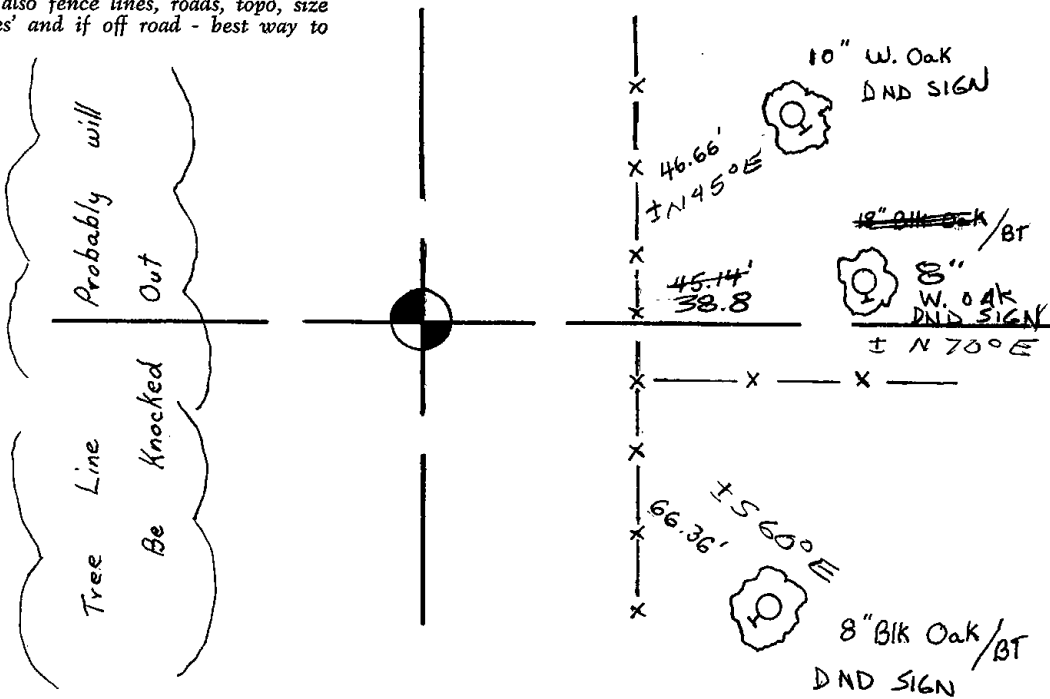
RETIE OF EXISTING  
 MONUMENT DUE  
 TO PENDING  
 CONSTRUCTION.

*All OK 6-8-06-JG*

OK

## TIE SKETCH

Show at least four ties, also fence lines, roads, topo, size and type of witness trees and if off road - best way to arrive at corner.



**MAINTENANCE RECORD**

DATE	BY WHOM	REMARKS
12-21-81	NJ-TH	TIES OK
2-3-86	GR-SS	" "
4-1-91	GR-3G	ALL OK
4/19/96	5G-SS	1-GONE, 1-NEW mon. IS 12" BELOW SURFACE
2-16-01	JG	OK
2-15-11	SS	OK - ALSO SEE BOWDEN TIE SHEET 11-18-04

OF GRAVE  
ROAD

# ADAMS COUNTY

## Survey Monument Record

TYPE OF MONUMENT: Top 24" of Standard Harrison

STATE PLANE COORDINATES: N \_\_\_\_\_

E \_\_\_\_\_

ELEVATION — M.S.L. DATUM: \_\_\_\_\_

THETA ANGLE: \_\_\_\_\_

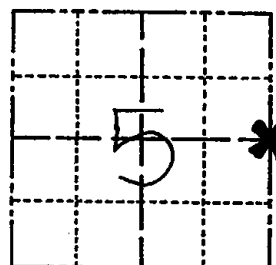
FIELD BOOK: 38 PAGE 19

CORNER NO. 16<sup>16</sup>

SECTION 5

TOWN 25

RANGE 7



LOCATION  
(Indicated by 'X')

SEAL:



### BASIS FOR MONUMENT LOCATION

(Use reverse side if necessary)

Show info such as: History of corner, with reference to Vol. and pg, dates, surveyor; exact description of monument replaced; if location computed, by taped or EDM traverse; landowner remarks, etc.

Ran EDM/T2 traverse around Section 5 and parts of the adjoining sections to determine search areas for investigation.

Excavation yielded no evidence of the original corner or any subsequent remonumentation.

Relocated corner proportional to original notes and on line between the Southeast and Northeast corners of this section.

Set only top 24" of Harrison monument because of large boulder in hole. Broke bottom into pieces and set around base of monument.

Set 10-19-76.

CERTIFIED CORRECT:

*Dale C. Hagen*  
Registered Land Surveyor

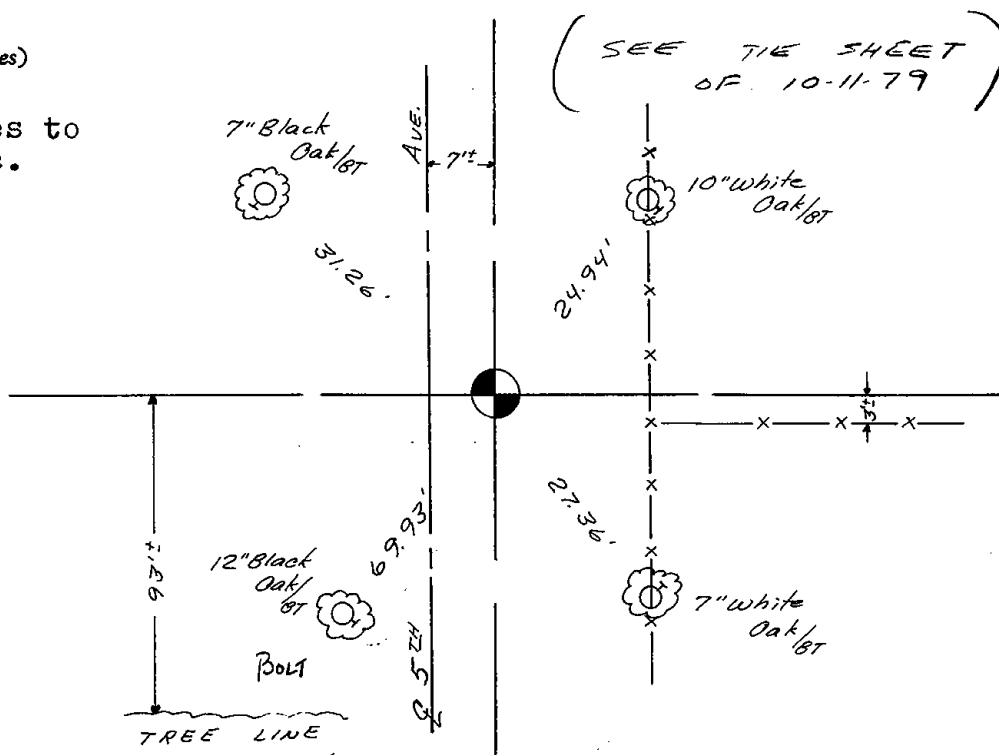
DATE: 11-30-76

### TIE SKETCH

(Show at least four ties)

#### NOTE:

Ties in trees to nail in disc.



MAINTENANCE RECORD

Date	Ref.	Remarks
12-21-81	TH-VJ	ALL STUMP 3" HIGH O.K.



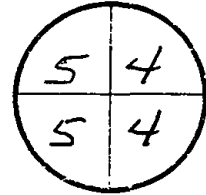
# U.S. PUBLIC LAND SURVEY MONUMENT RECORD

Wisconsin Department of Transportation

DT1291 96 (Replaces ED716)

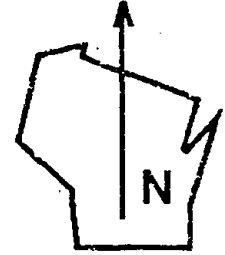
T. 15 N.-R. 7 E.  
 4th Principal Meridian  
 Corner 16

County Name <b>ADAMS COUNTY</b>		Name of Township / City / Village (Circle One) <b>JACKSON</b>	
Surveyor Name <b>BOWDEN SURVEYING, LTD.</b>			
Address, City, State, Zip Code <b>619 W. MERRIMAC ST., DODGEVILLE, WI 53533</b>			
X (Easting)	Y (Northing)	Latitude <b>43°48'37.8"</b>	Longitude <b>89°40'41.5"</b>
Project ID		Coordinate ID	

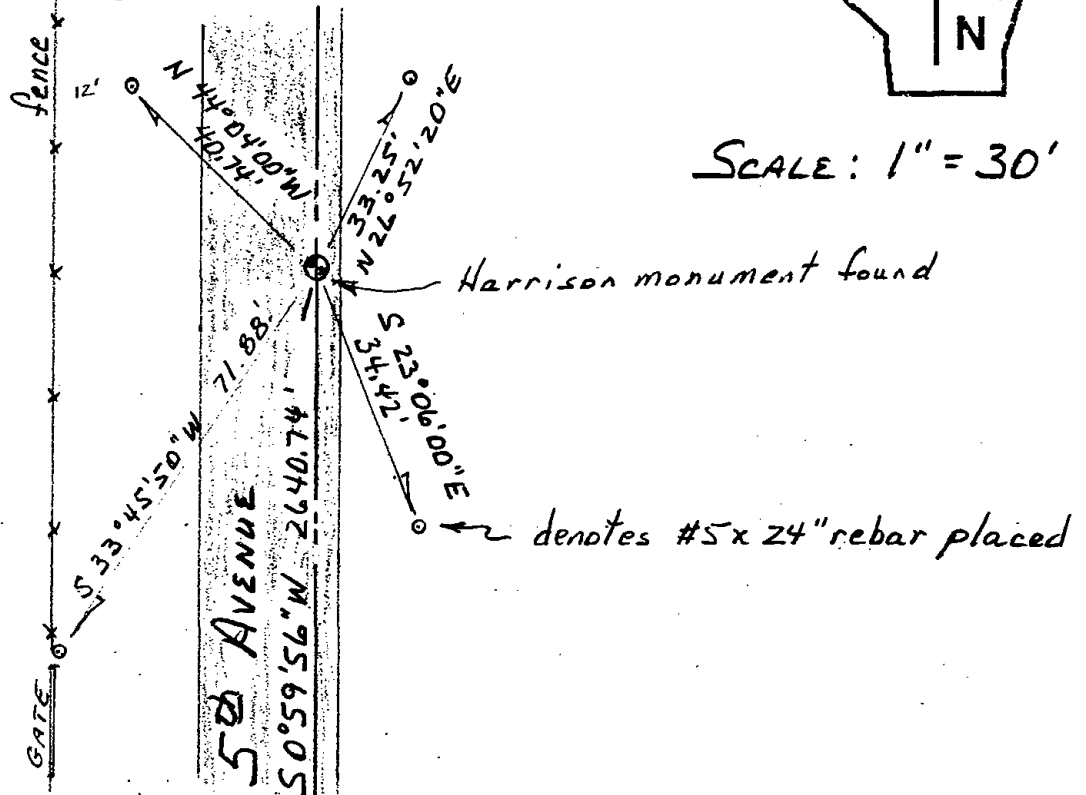


HORIZONTAL DATUM		UNITS	COORDINATE SYSTEM
<input type="checkbox"/> NAD 27	<input type="checkbox"/> English	<input checked="" type="checkbox"/> Geodetic	<input type="checkbox"/> State Plane _____ Zone
<input checked="" type="checkbox"/> NAD 83 (91)	<input type="checkbox"/> Metric	<input type="checkbox"/> County _____	

Location Diagram, showing corner identification name, bearing and distance references to at least four witness monuments, fence or occupational lines, centerlines of roads, and other site details for reference. Also, show the bearings and distances between the witness monuments.



SCALE: 1" = 30'



indicate fd. = found or pl. = placed in the diagram above  
 Bearings used in the location sketch and basis for monument location are assumed, unless as noted.  
 Monumentation Legend / Description of Corner and Witness Monuments.

ALL OK, PLUS TIES FROM TIE SHEET DTD 10-11-79, 6-8-06 -JG

If applicable, show any discrepancy between the location of the corner as restored or re-established and the location of that corner as previously restored or re-established by bearing and distance. Also, show the bearings and distances between the previous corner and at least two of the witness monuments. See reverse.

Basis for Monument Location

1. Describe any record evidence, monument evidence, occupational evidence or any other material evidence including traverse measurements that you considered, and whether the monument was found or placed. Explain below, be specific, and attach a separate sheet if necessary.
2. Was the corner:
  - a) found perpetuated,
  - b) restored through acceptance of obliterated evidence,
  - c) relocated by witness testimony, or
  - d) accepted as a remonumented corner of record and maintained with additional monumentation?
3. Was the corner re-established through lost corner proportionate methods? If so, show the method, including the directions and distances to other public land survey corners used as evidence or used in determining the corner location.

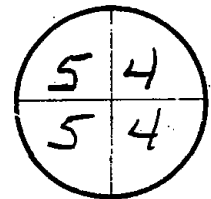
Please Type or Print

1. FOUND AND ACCEPTED HORIZISON MONUMENT SET BY DALE HAGEN, NOV 30, 1976. ALL TIES WERE MISSING.

2. d) FOUND OF RECORD

3. No

T. 15 N.-R. 7 E  
4th Principal Meridian  
Corner 16



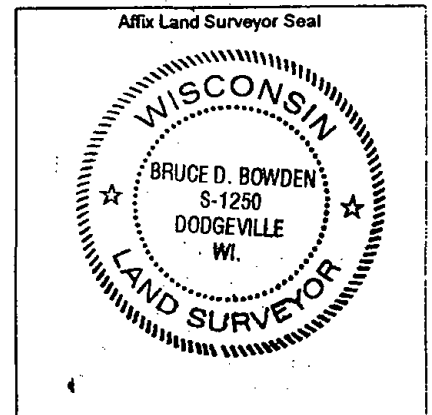
Certification I, BRUCE D. BOWDEN, R.L.S. -1250  
(type or print name) certify that the corner location shown on this record was determined by me or under my direction and control and that this U.S. Public Land Survey Monument Record is correct and complete to the best of my knowledge and belief, in accordance with Chapter A-E 7.08 of the Wisconsin Administrative Code.

Section Control Data Sheets have been filed in the County Surveyor's office, showing final measurements by direction and distance between all remonumented corners. Section Control Information is referenced by the following:

Date	Project ID	Sheet(s)

x Bruce D. Bowden  
(Registered Land Surveyor Signature and Number)

Nov 18, 2004  
(Date)



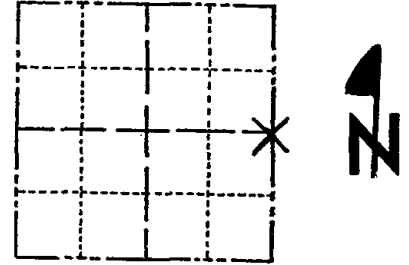


017

# Government Land Corner Certificate

ADAMS County  
 TYPE OF MONUMENT: Harrison  
 STATE PLANE COORDINATES: N \_\_\_\_\_  
 E \_\_\_\_\_  
 ELEVATION — M.S.L. DATUM: \_\_\_\_\_  
 THETA ANGLE: \_\_\_\_\_  
 FIELD BOOK: 57 PAGE 116  
 DRAWN BY: S. Haumschild

CORNER NO. 17  
 SECTION 4  
 TOWN 15  
 RANGE 7



LOCATION  
(Indicated by 'X')


## BASIS FOR MONUMENT LOCATION

Show info such as: History of corner, with reference to Vol. and pg., dates, surveyor; exact description of monument replaced; if location computed, by taped or EDM traverse; landowner remarks, etc. (Use reverse side if necessary)

*with backhoe*

Dug for corner, evidence found, iron pin.  
Set corner at the pin and witnessed the same.

SEAL:



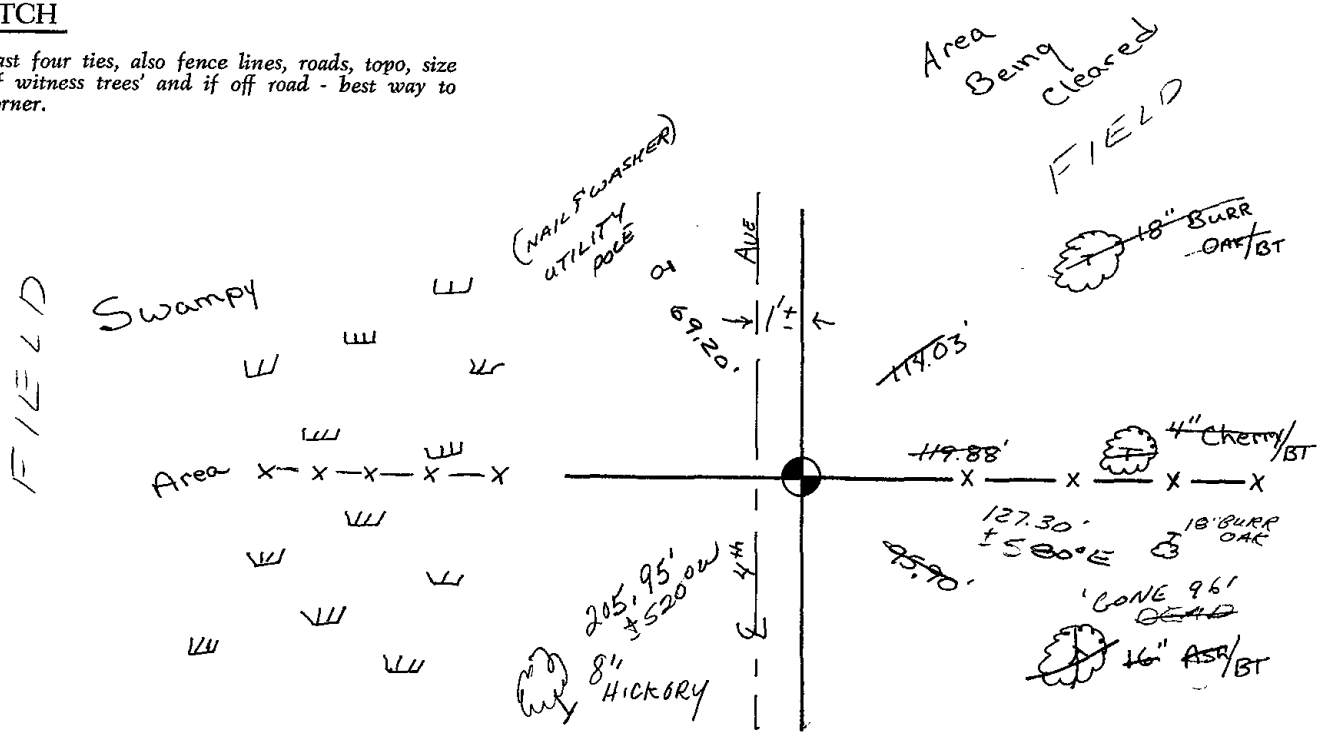
DATA SHOWN HERE ON  
CERTIFIED CORRECT:

*L. W. Scott*  
Registered Land Surveyor

DATE: 8/25/80

## TIE SKETCH

Show at least four ties, also fence lines, roads, topo, size and type of witness trees and if off road - best way to arrive at corner.







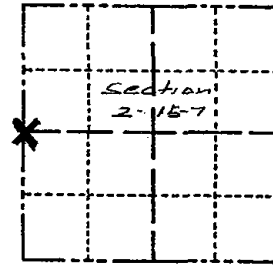
\* 0 1 8 \*

018

# Government Land Corner Certificate

ADAMS County  
 TYPE OF MONUMENT: Existing steel Angle, set in concrete  
 STATE PLANE COORDINATES: N \_\_\_\_\_  
 E \_\_\_\_\_  
 ELEVATION — M.S.L. DATUM: \_\_\_\_\_  
 THETA ANGLE: \_\_\_\_\_  
 FIELD BOOK: A-F 2 PAGE 79  
 DRAWN BY: Gregory P. Rhinehart

CORNER NO. 18  
 SECTION 2  
 TOWN 15  
 RANGE 7



LOCATION  
 (Indicated by 'X')

SEAL:



## BASIS FOR MONUMENT LOCATION

Show info such as: History of corner, with reference to Vol. and pg., dates, surveyor; exact description of monument replaced; if location computed, by taped or EDM traverse; landowner remarks, etc. (Use reverse side if necessary)

Accepted Fence corner post as best evidence for location of this corner. This point falls 2.11 feet north and 10.55 feet east of the proportionate location. Due to the closeness of measured distances to adjacent corners to the recorded original distances and the obvious continual maintenance of fences in the area this point was accepted over the proportionate location as the corner.

No record of monumentation subsequent of the original was found and no evidence of any other monumentation was found.

DATA SHOWN HERE ON  
 CERTIFIED CORRECT:


*Gregory P. Rhinehart*  
 Registered Land Surveyor

DATE: 10-4-80

## TIE SKETCH

Show at least four ties, also fence lines, roads, topo, size and type of witness trees and if off road - best way to arrive at corner.

Note: Ties are to nail & disc.  
 in blazed trees.







**ADAMS COUNTY  
GOVERNMENT LAND CORNER CERTIFICATE**

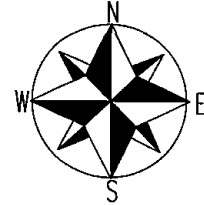
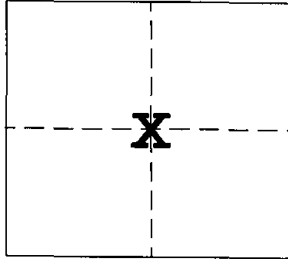
TYPE OF MONUMENT: 3/4"X18" REBAR  
A.C.C.S COORDINATES N: 161948.45  
E:581118.90

ELEV. M.S.L. DATUM:  
THETA ANGLE:  
FIELD BOOK:  
DRAWN BY: KELLY D. CALLAWAY

PAGE:

CORNER NO. 18A

SECTION 2  
TOWN 15 NORTH  
RANGE 7 EAST

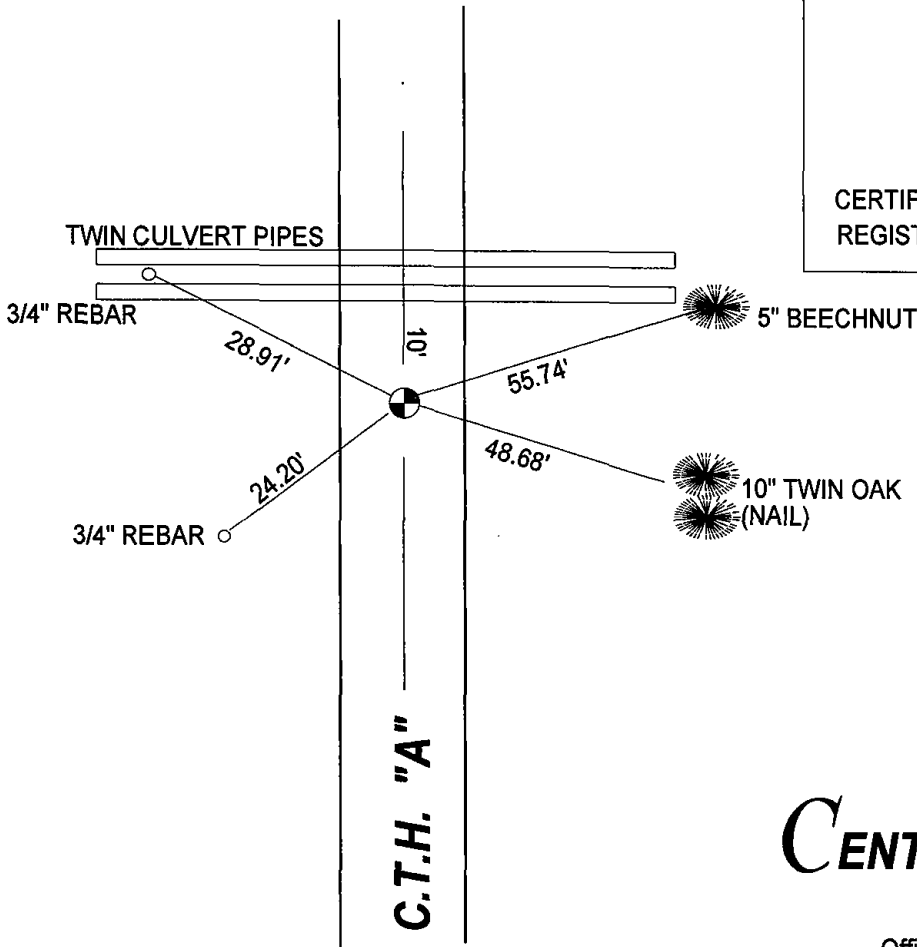


BASIS FOR CORNER LOCATION

July of 2006 I located and tied to this corner which was then taken out due to road construction. I then replaced corner with a 3/4"x18" rebar after completion of road and set new ties as shown.

SEAL

CERTIFIED CORRECT  
REGISTERED LAND SURVEYOR



**CENTRAL STAKING INC**

2523 Post Road  
Stevens Point, WI 54481  
Office: 715-345-6904 Fax: 715-345-7728



\* 0 1 9 \*

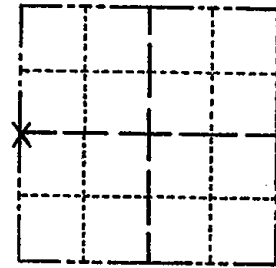
019

ADAMS COUNTY

Survey Monument Record

TYPE OF MONUMENT: Harrison  
STATE PLANE COORDINATES: N \_\_\_\_\_  
E \_\_\_\_\_  
ELEVATION — M.S.L. DATUM: \_\_\_\_\_  
THETA ANGLE: \_\_\_\_\_  
FIELD BOOK: S-1063 PAGE \_\_\_\_\_

CORNER NO. 514  
SECTION 1  
TOWN 15  
RANGE 7



LOCATION  
(Indicated by 'X')

SEAL:

BASIS FOR MONUMENT LOCATION

(Use reverse side if necessary)

Show info such as: History of corner, with reference to Vol. and pg, dates, surveyor; exact description of monument replaced; if location computed, by taped or EDM traverse; landowner remarks, etc.

CORNER SET AT THE INTERSECTION OF A STRAIGHT LINE BETWEEN NW & SW SECTION CORNERS AND AN EAST-WEST FENCE LINE.

CORNER SET FROM COMPUTED COORDINATES THROUGH AN EXTENSIVE E.D.M. TRAVERSE.

NO OTHER EVIDENCE COULD BE FOUND.

Corner & ties o.k. trees scribed ST 4-1-76 GR-SS  
TOP CORNER TIES o.k. 7-16-85 KEN CARLSON  
ALL OK 4-1-91 GR-JG  
O.K. 3-11-96 SS.  
" 2-28-07 SS  
OK 3-8-06-JG  
3-15-11 SS 3 NEW TIES



CERTIFIED CORRECT:

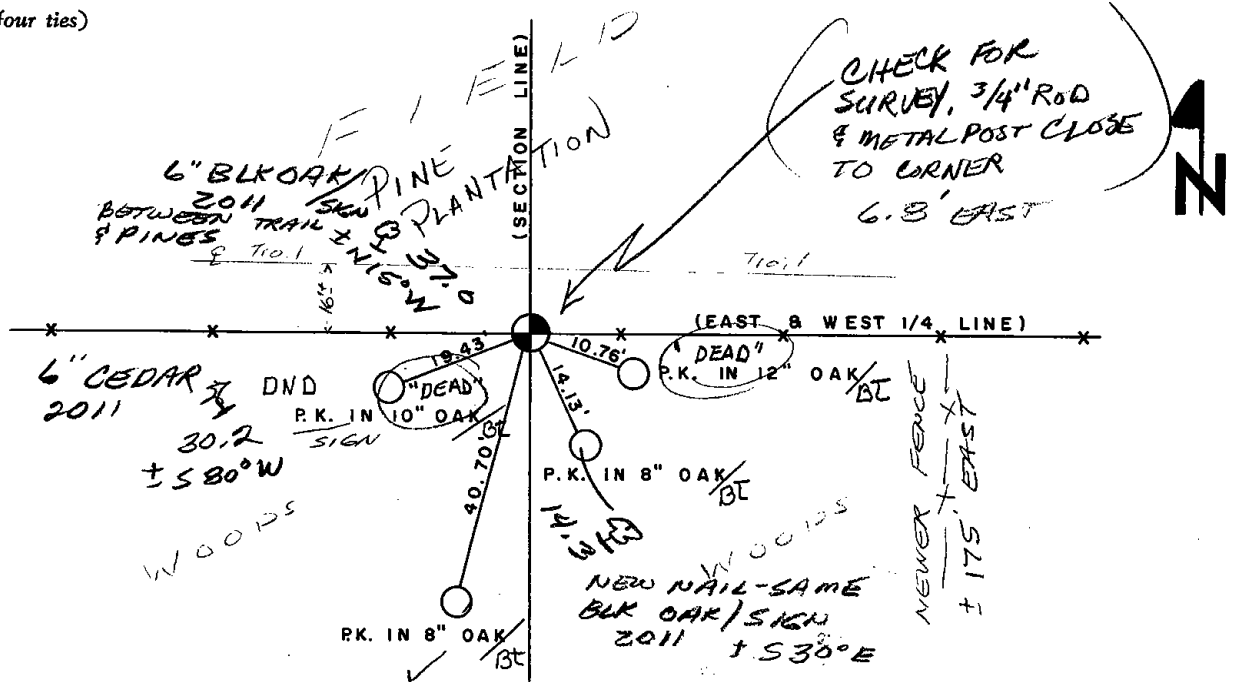
*Dale D. Rice*

Registered Land Surveyor

DATE: 12/13/74

TIE SKETCH

(Show at least four ties)



MAINTENANCE RECORD

Date	Init.	Remarks
9-15-81	LC-NJ	TIES + MON. OK.



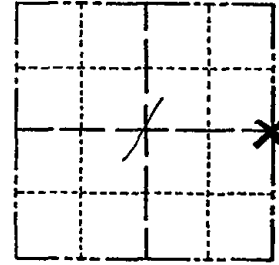
\* 0 2 0 \*

020

# Government Land Corner Certificate

ADAMS County  
 TYPE OF MONUMENT: HARRISON  
 STATE PLANE COORDINATES: N \_\_\_\_\_  
 E \_\_\_\_\_  
 ELEVATION — M.S.L. DATUM: \_\_\_\_\_  
 THETA ANGLE: \_\_\_\_\_  
 FIELD BOOK: 66 PAGE 59  
 DRAWN BY: JOHN S. KEDROWSKI

CORNER NO. 20  
 SECTION 1  
 TOWN 15 N.  
 RANGE 7 E.



LOCATION  
 (Indicated by 'X')

## BASIS FOR MONUMENT LOCATION

Show info such as: History of corner, with reference to Vol. and pg., dates, surveyor; exact description of monument replaced; if location computed, by taped or EDM traverse; landowner remarks, etc. (Use reverse side if necessary)

Found existing Harrison Monument, with top broken off, 12.05 feet east of a Harrison Monument set by Dale Rice, S-970. The monument found matches center-lines of the traveled ways and dimensions recorded in Adams County Surveyor Records, Vol. 1, pg. 2, by A. J. Barrett on June 6, 1901, and is more nearly on a straight line between adjacent section corners.

SEAL:



DATA SHOWN HERE ON  
 CERTIFIED CORRECT:

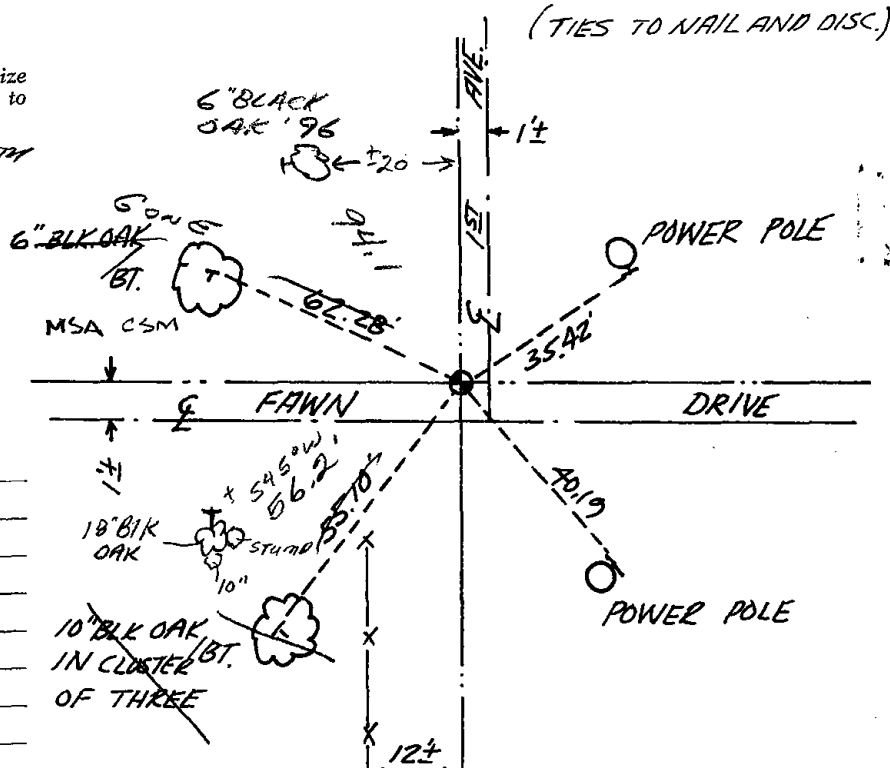
*Gregory P. Rhinehart*  
 Registered Land Surveyor

DATE: Nov 17, 1978  
 for 21, 79

## TIE SKETCH

Show at least four ties, also fence lines, roads, topo, size and type of witness trees' and if off road - best way to arrive at corner.

FOUND R.R. SPIKE FLUSH WITH  
 ROAD SURFACE - MATCHES  
 EXISTING TIES. 196



## MAINTENANCE RECORD

Date	Init.	Remarks
9-15-81	NJ-LC	MON & TIES O.K.
2-19-86	GR-SS	OK
4-1-91	GR-JG	ALL OK
3-11-96	SS	1 NEW TIE
2-21-01	MH-JG	ALL OK
3-8-06	JG	OK
3-15-11	SS	1 NEW TIE



\* 0 2 2 \*

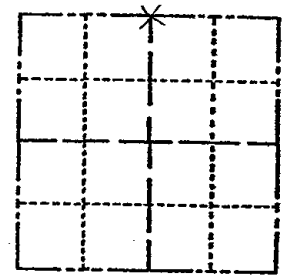
022

# ADAMS COUNTY

CORNER NO. 503  
 SECTION 7  
 TOWN 15  
 RANGE 7

## Survey Monument Record

TYPE OF MONUMENT: CAST IRON HARRISON  
 STATE PLANE COORDINATES: N \_\_\_\_\_  
 E \_\_\_\_\_  
 ELEVATION — M.S.L. DATUM: \_\_\_\_\_  
 THETA ANGLE: \_\_\_\_\_  
 FIELD BOOK: \_\_\_\_\_ PAGE \_\_\_\_\_



LOCATION  
(Indicated by 'X')

### BASIS FOR MONUMENT LOCATION

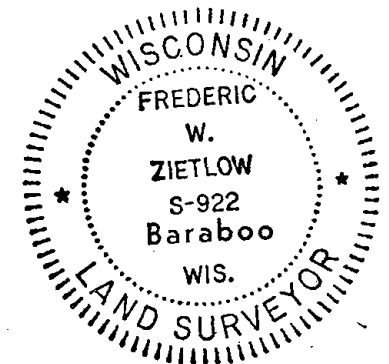
(Use reverse side if necessary)

Show info such as: History of corner, with reference to Vol. and pg, dates, surveyor; exact description of monument replaced; if location computed, by taped or EDM traverse; landowner remarks, etc.

9/5/74

FOUND EXISTING PK. NAIL CENTERLINE OF FERN AVENUE, FIT EDM TRAVERSE GOOD.

CORNER O.K. 10-28-76 RN-SS



### MAINTENANCE RECORD

Date	Init.	Remarks
12-21-81	TH-NJ	Corners O.K.
2-3-86	GR-SS	" "
3-26-91	JG	1-GONE CORNER OK
11-21-95	SS	OK
2-16-01	JG	3-NEW, MON. OK
6-8-06	JG	OK
2-15-11	SS	"

CERTIFIED CORRECT:

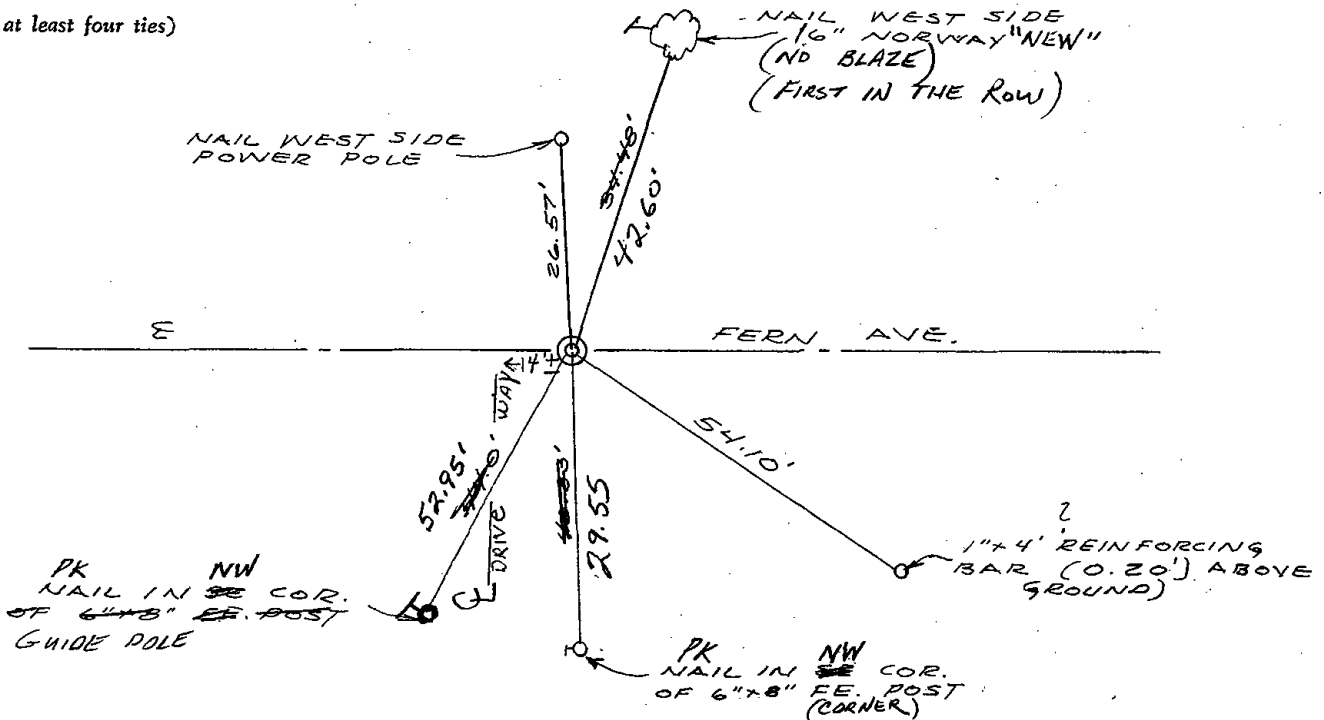
*Frederic W. Zietlow*

Registered Land Surveyor


DATE: 9 SEPT. 1974

### TIE SKETCH

(Show at least four ties)









\* 0 2 3 \*

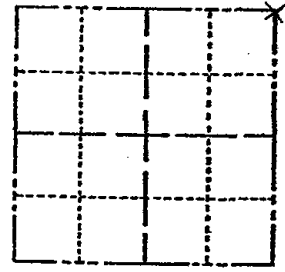
023

# ADAMS COUNTY

## Survey Monument Record

TYPE OF MONUMENT: CAST IRON HARRISON  
 STATE PLANE COORDINATES: N \_\_\_\_\_  
 E \_\_\_\_\_  
 ELEVATION — M.S.L. DATUM: \_\_\_\_\_  
 THETA ANGLE: \_\_\_\_\_  
 FIELD BOOK: \_\_\_\_\_ PAGE \_\_\_\_\_

CORNER NO. 504  
 SECTION 7  
 TOWN 15  
 RANGE 7

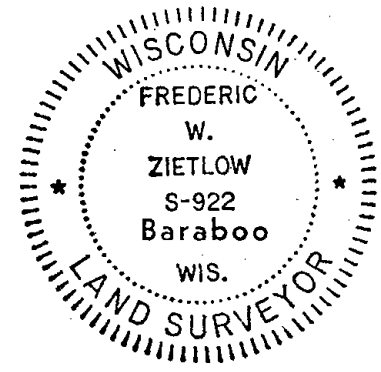


LOCATION  
(Indicated by 'X')

### BASIS FOR MONUMENT LOCATION

(Use reverse side if necessary)  
 Show info such as: History of corner, with reference to Vol. and pg, dates, surveyor; exact description of monument replaced; if location computed, by taped or EDM traverse; landowner remarks, etc.  
 9/5/74

SEAL:



FOUND EXISTING NAIL CENTERLINE OF FERN AVENUE OFF FENCE TO SOUTH FIT EDM TRAVERSE GOOD.

corners o.k 1-28-76 RN-SS

### MAINTENANCE RECORD

Date	Init.	Remarks
12-21-81	TH-NJ	Ties o.k.
2-3-86	GR-SS	" "
3-26-91	JG	All OK
11-21-95	SS	OK
2-16-01	JG	OK
6-8-06	JG	OK
2-15-11	SS	2 NEW TIES

CERTIFIED CORRECT:

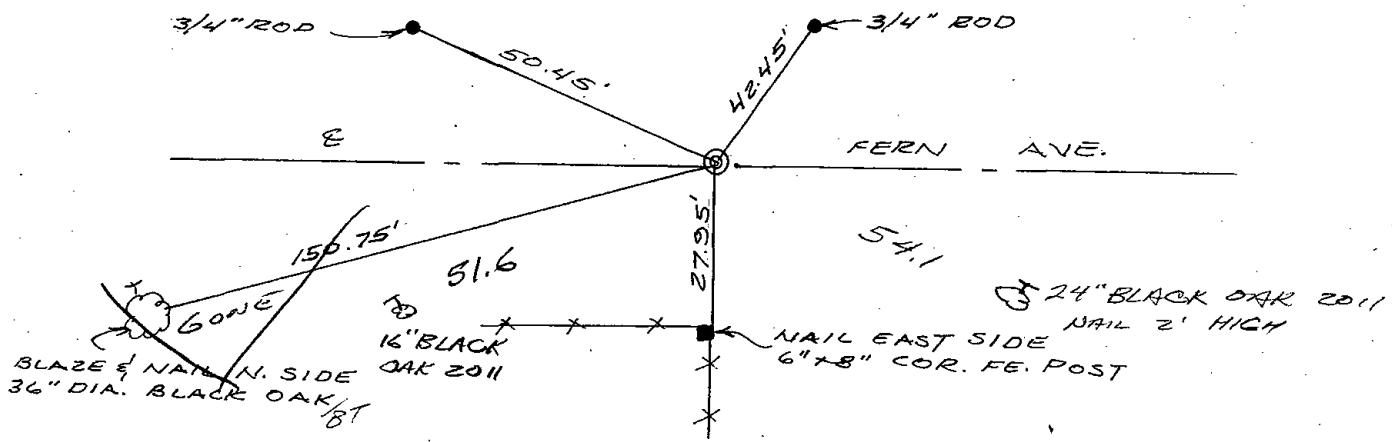
*Frederic W. Zietlow*


Registered Land Surveyor

DATE: 9, SEPT. 1974

### TIE SKETCH

(Show at least four ties)







\* 0 2 4 \*

024

ADAMS COUNTY

Survey Monument Record

TYPE OF MONUMENT: Standard Harrison

STATE PLANE COORDINATES: N \_\_\_\_\_

E \_\_\_\_\_

ELEVATION — M.S.L. DATUM: \_\_\_\_\_

THETA ANGLE: \_\_\_\_\_

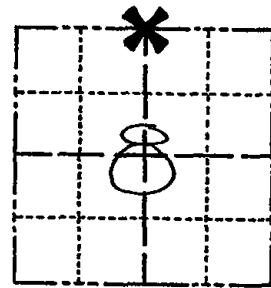
FIELD BOOK: 37 PAGE 61

CORNER NO. 24 (24)

SECTION 8

TOWN 15

RANGE 7



LOCATION  
(Indicated by 'X')

SEAL:

BASIS FOR MONUMENT LOCATION

(Use reverse side if necessary)


Show info such as: History of corner, with reference to Vol. and pg, dates, surveyor; exact description of monument replaced; if location computed, by taped or EDM traverse; landowner remarks, etc.

Ran EDM/T2 around Section 8 and parts of adjoining sections to determine search areas for investigation.

Excavation yielded no evidence of the original corner or any subsequent remonumentation.

Relocated corner on line and equidistant between the Northeast and Northwest corners of Section 8.

Set Harrison 7-9-76.



CERTIFIED CORRECT:

*Dale C. Hagen*

Registered Land Surveyor

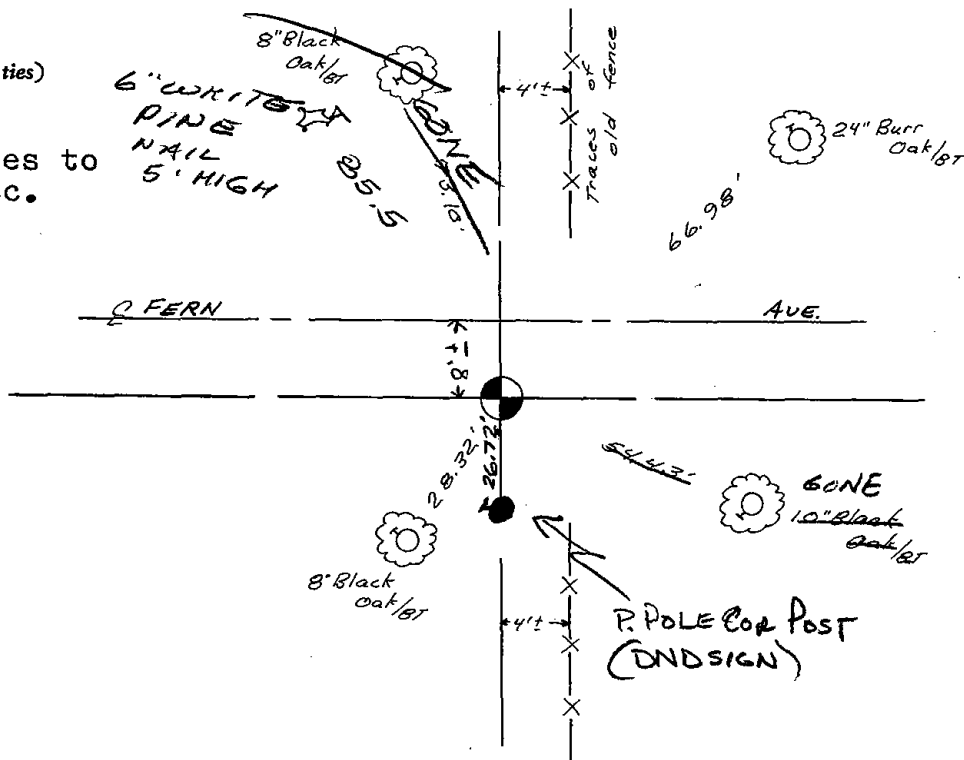
DATE: 11-30-76

TIE SKETCH

(Show at least four ties)

NOTE:

Ties in trees to nail in disc.



MAINTENANCE RECORD

Date	By	Remarks
12-21-81	TH-NJ	TIES O.K
2-3-86	GR-SS	" "
3-26-91	JG	ALL OK
3-7-96	JG-SS	OK
2-16-01	JG	OK
6-8-06	JG	1-GONE, 1-NEW



\* 0 2 5 \*

025

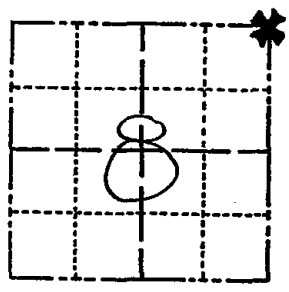


# ADAMS COUNTY

## Survey Monument Record


TYPE OF MONUMENT: Harrison  
 STATE PLANE COORDINATES: N \_\_\_\_\_  
 E \_\_\_\_\_  
 ELEVATION — M.S.L. DATUM: \_\_\_\_\_  
 THETA ANGLE: \_\_\_\_\_  
 FIELD BOOK: 37 PAGE 36

CORNER NO. 1048  
 SECTION 8  
 TOWN 15  
 RANGE 7



LOCATION  
(Indicated by 'X')

SEAL:



### BASIS FOR MONUMENT LOCATION

(Use reverse side if necessary)

Show info such as: History of corner, with reference to Vol. and pg, dates, surveyor; exact description of monument replaced; if location computed, by taped or EDM traverse; landowner remarks, etc.

Ran EDM/T2 traverse around Sections 8 and parts of adjoining sections to determine search areas for investigation.

Found stump hole from original bearing tree (19", W Oak, N 63 1/2 W, 150 Links) and relocated section corner from stump hole.

Set 5-27-76.

2-15-11 SS 1 NEW TIE  
 ALSO SEE BOWDEN TIE SHEET  
 DATED 11-18-2004

#### MAINTENANCE RECORD

Date	Remarks
12-21-81	TH-NJ MON. O.K
2-3-65	GR-SS 2 NEW TIES
3-26-91	JG ALL OK
11-21-95	SS OK
2-16-01	JG OK
11-18-04	SEE ATTACHED - BRUCE BOWDEN

CERTIFIED CORRECT:

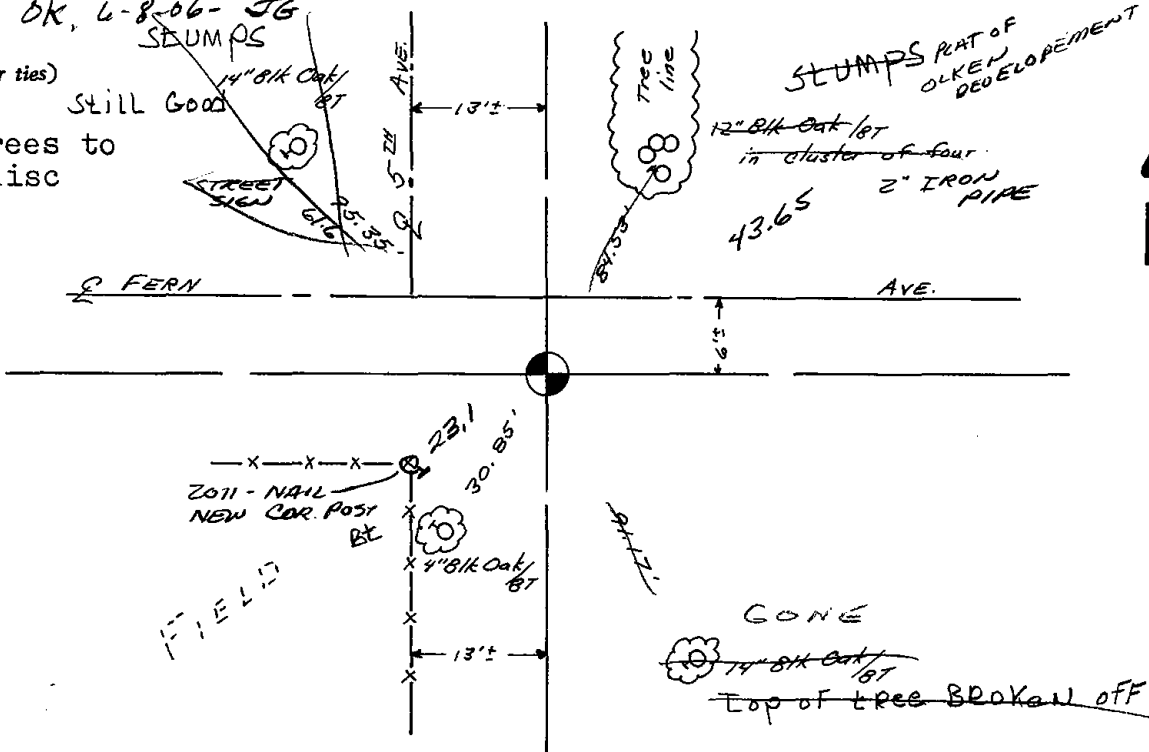
*Dale C. Hagen*  
 Registered Land Surveyor  
 DATE: 9-21-76

### TIE SKETCH

OK, 6-8-06 - JG STUMPS

(Show at least four ties)  
 NOTE:

Ties in trees to nail and disc in blaze.



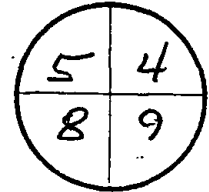
# U.S. PUBLIC LAND SURVEY MONUMENT RECORD

Wisconsin Department of Transportation

DT1291 96 (Replaces ED716)

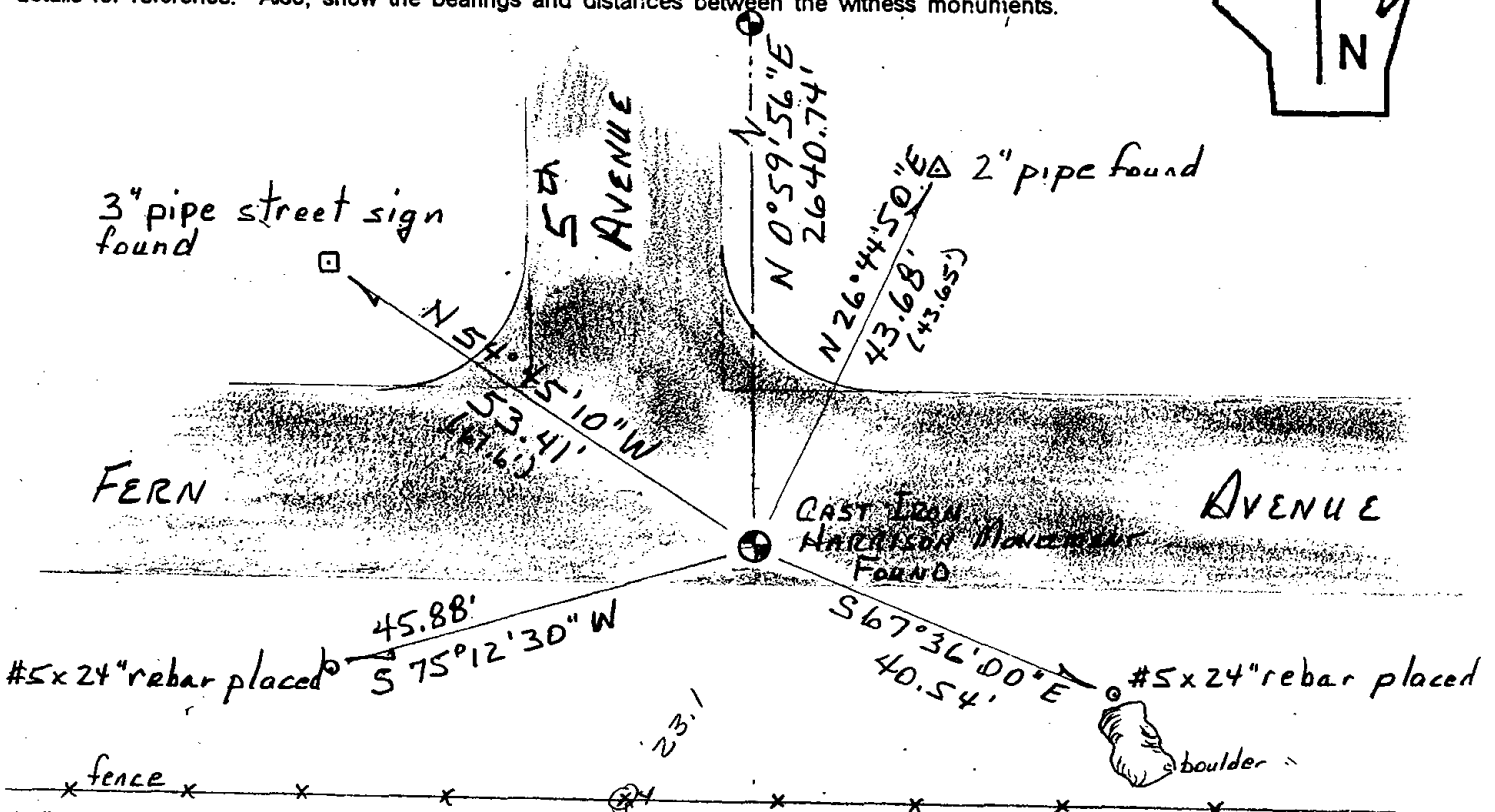
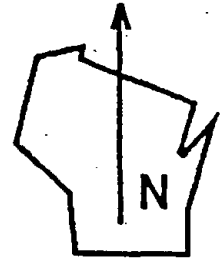
T. 15 N.-R. 7 E.  
 4th Principal Meridian  
 Corner 25

County Name <b>ADAMS COUNTY</b>		Name of Township / City / Village (Circle One) <b>JACKSON</b>	
Surveyor Name <b>BOWDEN SURVEYING, LTD.</b>			
Address, City, State, Zip Code <b>619 W. MERIZIMAC ST., DODGEVILLE, WI 53533</b>			
X (Easting)	Y (Northing)	Latitude <b>43°48'11.8"</b>	Longitude <b>89°40'42.2"</b>
Project ID		Coordinate ID	



HORIZONTAL DATUM		UNITS		COORDINATE SYSTEM	
<input type="checkbox"/> NAD 27	<input type="checkbox"/> English	<input checked="" type="checkbox"/> Geodetic	<input type="checkbox"/> State Plane _____ Zone	<input type="checkbox"/> County _____	
<input checked="" type="checkbox"/> NAD 83 (91)	<input type="checkbox"/> Metric				

Location Diagram, showing corner identification name, bearing and distance references to at least four witness monuments, fence or occupational lines, centerlines of roads, and other site details for reference. Also, show the bearings and distances between the witness monuments.



Indicate fd. = found or pl. = placed in the diagram above  
 Bearings used in the location sketch and basis for monument location are assumed, unless as noted.  
 Monumentation Legend / Description of Corner and Witness Monuments:

2011 NAIL  
 IN NEW FNC  
 COR POST

If applicable, show any discrepancy between the location of the corner as restored or re-established and the location of that corner as previously restored or re-established by bearing and distance. Also, show the bearings and distances between the previous corner and at least two of the witness monuments.  
 See reverse.

Basis for Monument Location

1. Describe any record evidence, monument evidence, occupational evidence or any other material evidence including traverse measurements that you considered, and whether the monument was found or placed. Explain below, be specific, and attach a separate sheet if necessary.
2. Was the corner:
  - a) found perpetuated,
  - b) restored through acceptance of obliterated evidence,
  - c) relocated by witness testimony, or
  - d) accepted as a remonumented corner of record and maintained with additional monumentation?
3. Was the corner re-established through lost corner proportionate methods? If so, show the method, including the directions and distances to other public land survey corners used as evidence or used in determining the corner location.

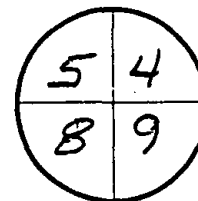
Please Type or Print

1. FOUND AND ACCEPTED HARRISON MONUMENT SET BY DALE HAGEN, SEPT 21, 1976.

2. a) FOUND PERPETUATED

3. No.

T. 15 N.-R. 7 E.  
4th Principal Meridian  
Corner 25



Certification I, BRUCE D. BOWDEN, R.L.S.-1250

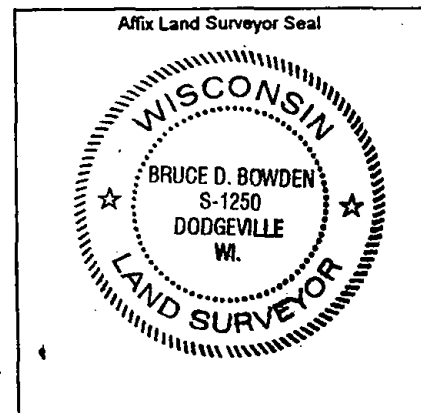
(type or print name) certify that the corner location shown on this record was determined by me or under my direction and control and that this U.S. Public Land Survey Monument Record is correct and complete to the best of my knowledge and belief, in accordance with Chapter A-E 7.08 of the Wisconsin Administrative Code.

Section Control Data Sheets have been filed in the County Surveyor's office, showing final measurements by direction and distance between all remonumented corners. Section Control Information is referenced by the following:

Date	Project ID	Sheet(s)

x Bruce D. Bowden  
(Registered Land Surveyor Signature and Number)

Nov 18, 2004  
(Date)





\* 0 2 6 \*

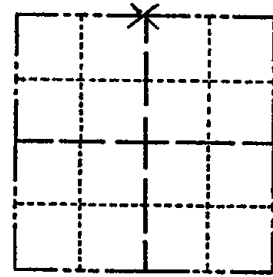
026

ADAMS COUNTY

Survey Monument Record

TYPE OF MONUMENT: 30" HARRISON  
STATE PLANE COORDINATES: N. \_\_\_\_\_  
E. \_\_\_\_\_  
ELEVATION — M.S.L. DATUM: \_\_\_\_\_  
THETA ANGLE: \_\_\_\_\_  
FIELD BOOK: \_\_\_\_\_ PAGE \_\_\_\_\_

CORNER NO. 26  
SECTION 9  
TOWN 15 N.  
RANGE 7 E.




BASIS FOR MONUMENT LOCATION

(Use reverse side if necessary)

Show info such as: History of corner, with reference to Vol. and pg, dates, surveyor; exact description of monument replaced; if location computed, by taped or EDM traverse; landowner remarks, etc.

SEAL:

LOCATION  
(Indicated by 'X')



Checked County Survey Records - Found M.C. Smith's  
Retracement: Notes on Section 3 T.14N. R.7E Made  
18th October 1911. Ran extensive E.O.M. Traverse  
to verify location of very old fence line intersecting  
from north. This fence line fit 5.22' feet east of  
matching Smith's distance from the already found  
post at N.E. cor of this section. Assisted Tony Kedrowski  
in excavating for corner. Made excavation approximately  
6' x 10' x 3' deep found no evidence of M.C. Smith's post.  
Continued and ran E.O.M. traverse west to established N.W. cor.  
Section 9. I placed the Harrison monument on a line  
connecting the established corners at the N.W.  
& N.E. of this section with the intersection  
of the very old fence line to the north.  
The placed corner falls 5'± south of town road.

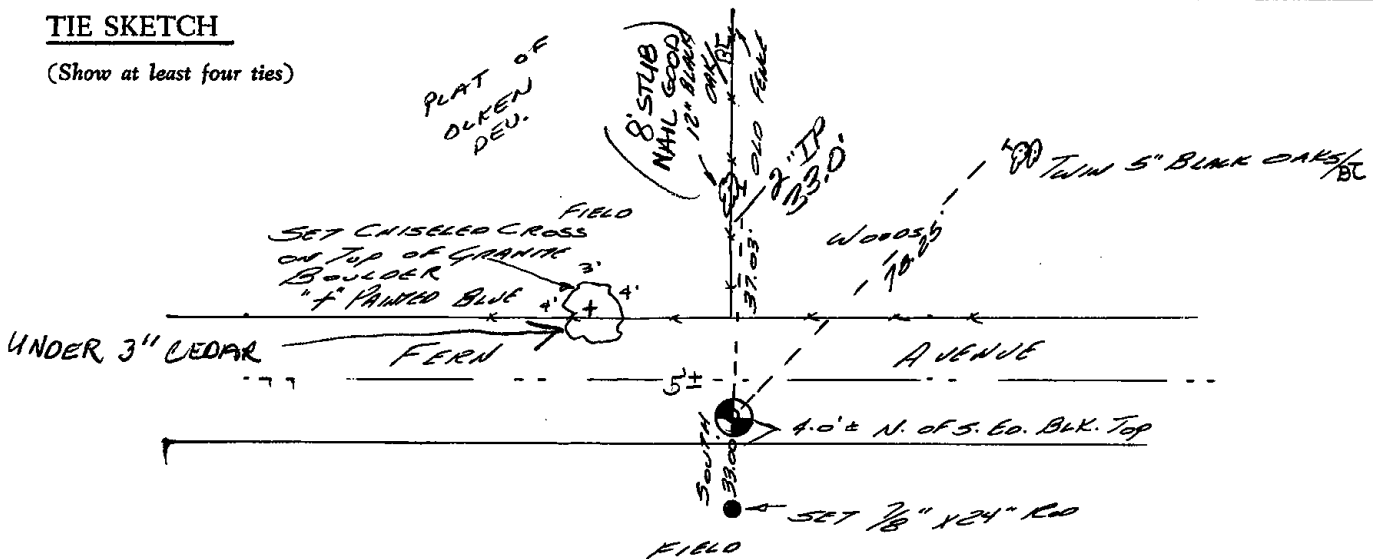
CERTIFIED CORRECT:

John A. Breneman  
Registered Land Surveyor

DATE: July 12, 1977

TIE SKETCH

(Show at least four ties)



NOTE:

All ties to trees are P.K.'s  
& 5' inners in tree.

MAINTENANCE RECORD

Date	Name	Remarks
12-21-81	TH-NJ	TIES O.K.
2-3-86	GR-SS	" "
3-26-91	JG	ALL O.K.
11-21-95	SS	OK
2-16-01	JG	OK
		OK



\* 0 2 7 \*

027

# Government Land Corner Certificate

ADAMS County

TYPE OF MONUMENT: HARRISON

STATE PLANE COORDINATES: N \_\_\_\_\_

E \_\_\_\_\_

ELEVATION — M.S.L. DATUM: \_\_\_\_\_

THETA ANGLE: \_\_\_\_\_

FIELD BOOK: 54 PAGE 48

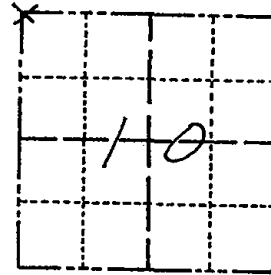
DRAWN BY: G. RHINEHART

CORNER NO. 27

SECTION 10

TOWN 15

RANGE 7



LOCATION  
(Indicated by 'X')

## BASIS FOR MONUMENT LOCATION

Show info such as: History of corner, with reference to Vol. and pg., dates, surveyor; exact description of monument replaced; if location computed, by taped or EDM traverse; landowner remarks, etc. (Use reverse side if necessary)

Excavated with backhoe and found definite stain of post 20" into the subsoil. This position "fit" a traverse by Midstate Assoc. well and was accepted as the location of the corner.

SEAL:



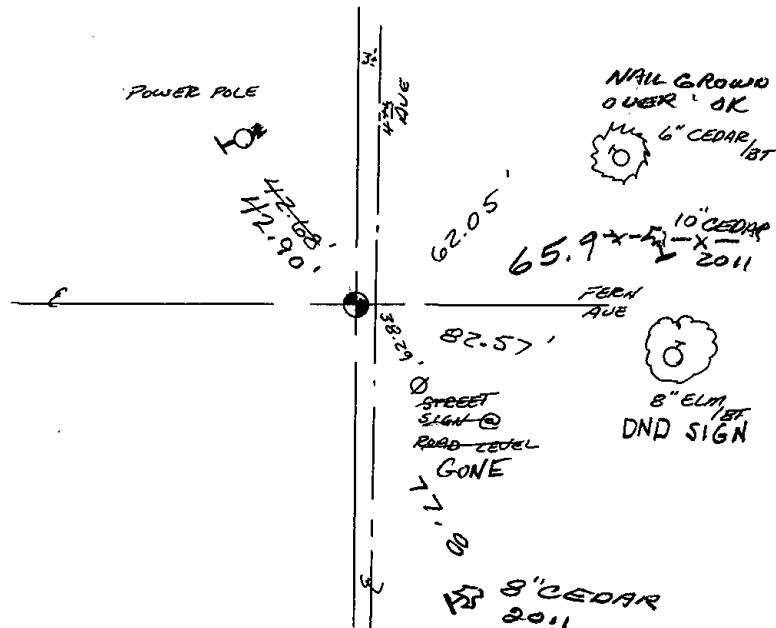
DATA SHOWN HERE ON  
CERTIFIED CORRECT:

*Anthony B. Kiedrowski*  
Registered Land Surveyor

DATE: 12/22/28

## TIE SKETCH


Show at least four ties, also fence lines, roads, topo, size and type of witness trees' and if off road - best way to arrive at corner.




## MAINTENANCE RECORD

Date	Init.	Remarks
12-21-81	TH-NJ	MOYD. O.K.
2-3-86	GR-SS	O.K.
3-26-91	JG	1-GONE, CORNER O.K.
11-21-95	SS	OK
2-16-01	JG	OK
4-8-06	JG	OK
2-15-11	SS	2 NEW TIES







\* 0 2 8 \*

028

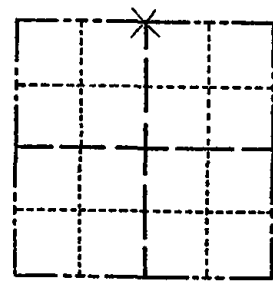
ADAMS COUNTY

Survey Monument Record

TYPE OF MONUMENT: 30" HARRISON Mon.  
STATE PLANE COORDINATES: N \_\_\_\_\_  
E \_\_\_\_\_

ELEVATION — M.S.L. DATUM: \_\_\_\_\_  
THETA ANGLE: \_\_\_\_\_  
FIELD BOOK: \_\_\_\_\_ PAGE \_\_\_\_\_

CORNER NO. 28  
SECTION 10  
TOWN 15 N.  
RANGE 7 E.




BASIS FOR MONUMENT LOCATION

(Use reverse side if necessary)

Show info such as: History of corner, with reference to Vol. and pg, dates, surveyor; exact description of monument replaced; if location computed, by taped or EDM traverse; landowner remarks, etc.

*Checked County Survey Records and no Resurveys were on file. Found a 1 1/2" Iron pipe at this corner and monumented same. Fit E.D.M. Traverse of Section 4000. Adams Co. Surveyor, Tony Kiedrowski Agreed with the location of this monument.*



SEAL:

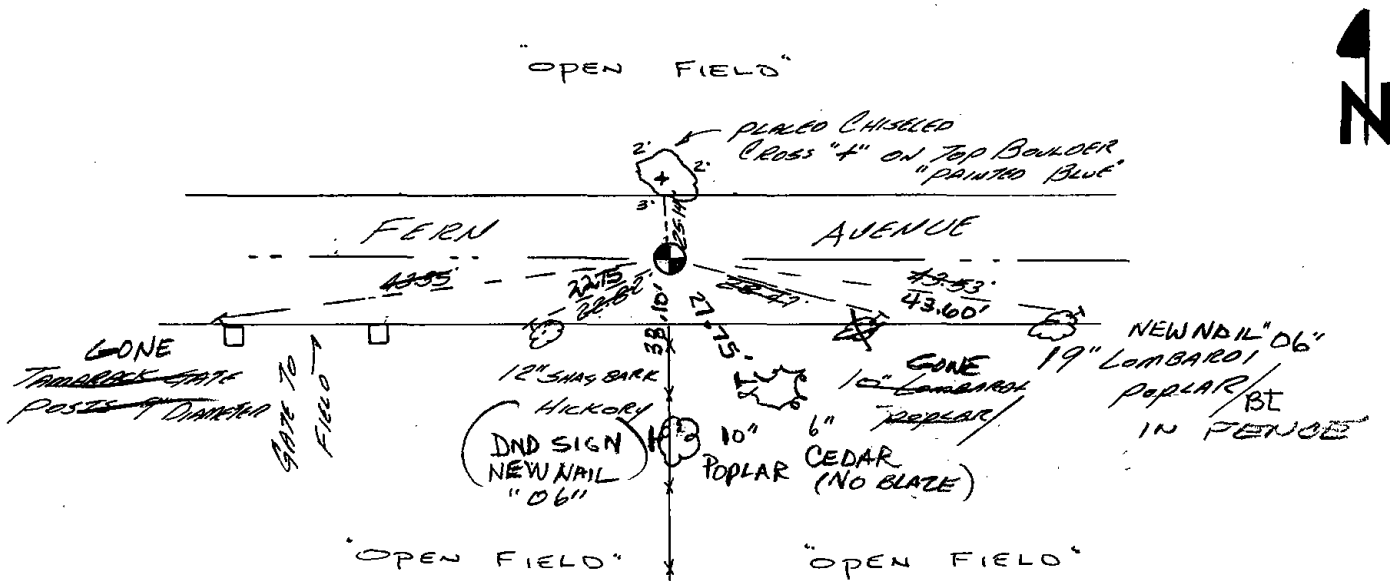
LOCATION (Indicated by 'X')

CERTIFIED CORRECT:

*John A. Breneman*  
Registered Land Surveyor  
DATE: July 12, 1977

TIE SKETCH

(Show at least four ties)



NOTE ALL TIES IN TREES  
EXCEPT PK NAILS AND

MAINTENANCE RECORD

Date		Remarks
12-21-81	THUS	MON. & TIES O.K
2-3-86	GRSS	" OK
3-26-91	JG	ALL OK
11-21-95	SS	OK
2-16-01	JG	OK
6-8-06	JG	2-NEW TIES



\* 0 2 9 \*

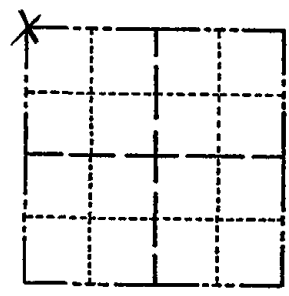
029

# ADAMS COUNTY

## Survey Monument Record

TYPE OF MONUMENT: 30' HARRISON  
 STATE PLANE COORDINATES: N \_\_\_\_\_  
 E \_\_\_\_\_  
 ELEVATION — M.S.L. DATUM: \_\_\_\_\_  
 THETA ANGLE: \_\_\_\_\_  
 FIELD BOOK: \_\_\_\_\_ PAGE \_\_\_\_\_

CORNER NO. 925  
 SECTION 11  
 TOWN 15N  
 RANGE 7E



LOCATION  
(Indicated by 'X')

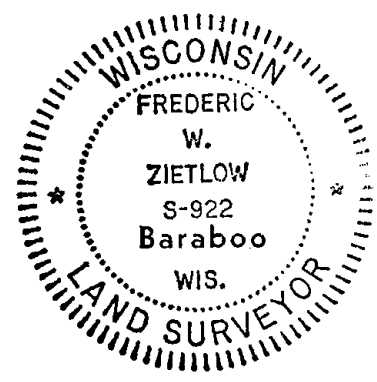
### BASIS FOR MONUMENT LOCATION

(Use reverse side if necessary)

Show info such as: History of corner, with reference to Vol. and pg. dates, surveyor; exact description of monument replaced; if location computed, by taped or EDM traverse; landowner remarks, etc.

CHECKED COUNTY SURVEY RECORDS FOR RESURVEYS & FOUND THAT M.C. SMITH SET A STONE AT A FENCE CORNER. WE COULD NOT FIND THE STONE, SO WE ACCEPTED THE FENCE CORNER AS IT FIT EDM TRAVERSE OF SECTION GOOD MAINTENANCE RECORD

SEAL:

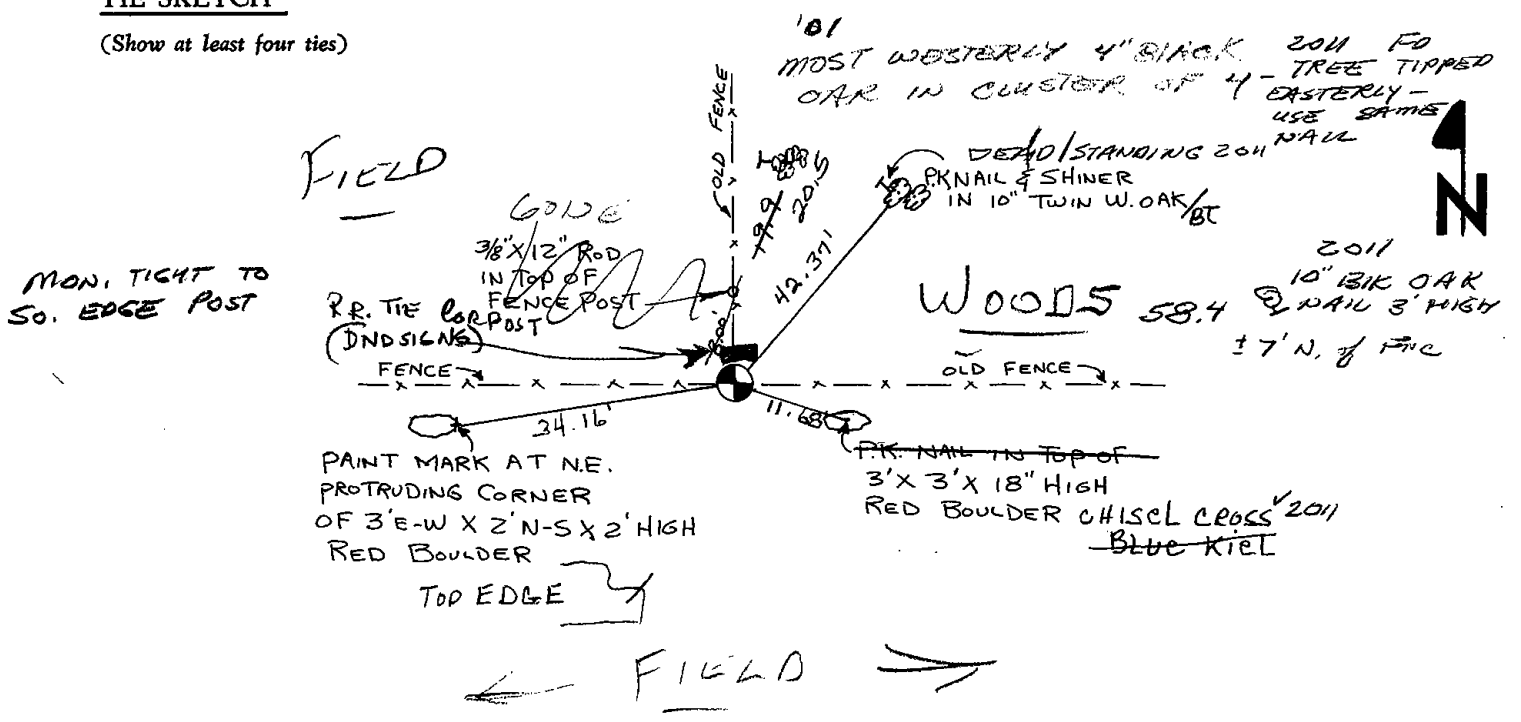


CERTIFIED CORRECT:  
*Frederic W. Zietlow*  
 Registered Land Surveyor  
 DATE: MARCH 16, 1976

Date	Init.	Remarks
12-21-81	TH-NJ	MON O.K. NO TIES DIST.
3-27-86	SR-SS	" "
4-1-91	JG-GR	ALL OK
2-28-01	SS	1 NEW TIE
6-8-06	SL	OK
3-17-11	SS	2 NEW TIES

### TIE SKETCH

(Show at least four ties)





030

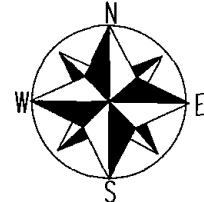
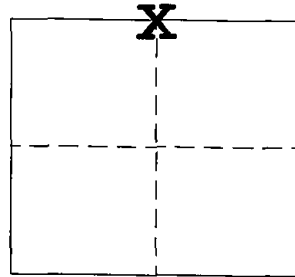
**ADAMS COUNTY  
GOVERNMENT LAND CORNER CERTIFICATE**

TYPE OF MONUMENT: STANDARD HARRISON  
A.C.C.S COORDINATES N: 159286.52  
E: 581061.30

ELEV. M.S.L. DATUM:  
THETA ANGLE:  
FIELD BOOK: PAGE:  
DRAWN BY: KELLY D. CALLAWAY

CORNER NO. 30

SECTION 11  
TOWN 15 NORTH  
RANGE 7 EAST



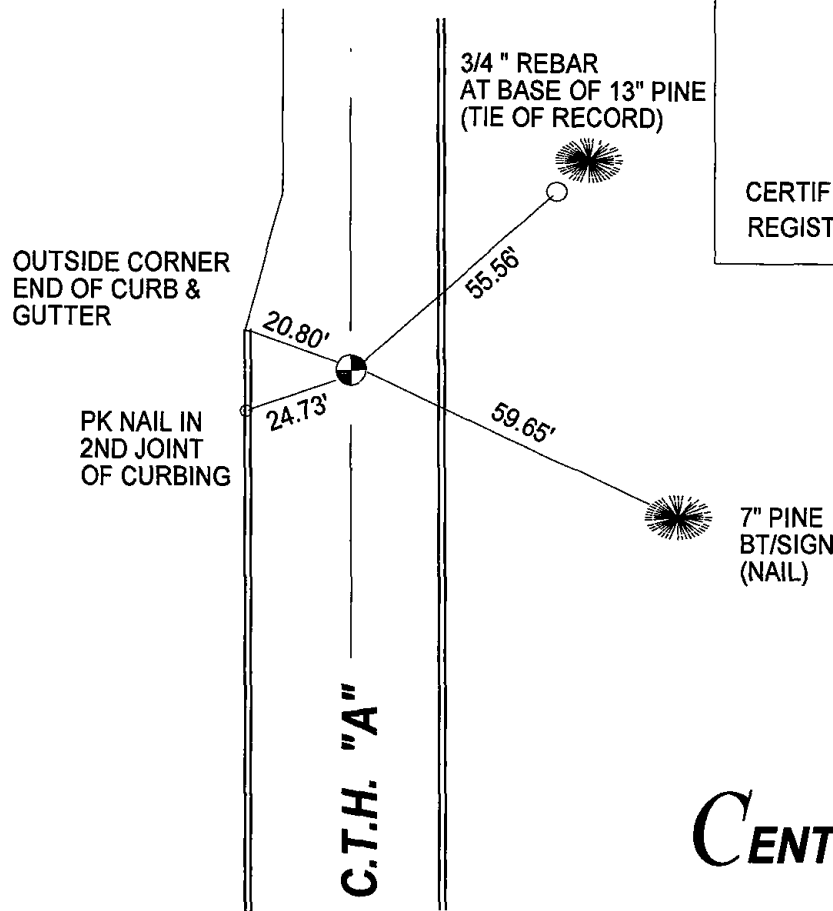
BASIS FOR CORNER LOCATION

FRED ZIETLOW: Found a 4"x4"x10" Stone and replaced it with a harrison in March of 1976

July of 2006 I located and tied to this corner which was then taken out due to road construction. I then replaced corner with a Harrison monument after completion of road and set new ties as shown.

SEAL

CERTIFIED CORRECT  
REGISTERED LAND SURVEYOR



**CENTRAL STAKING Inc**

2523 Post Road  
Stevens Point, WI 54481  
Office: 715-345-6904 Fax: 715-345-7728

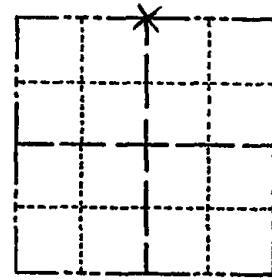


# ADAMS COUNTY

## Survey Monument Record

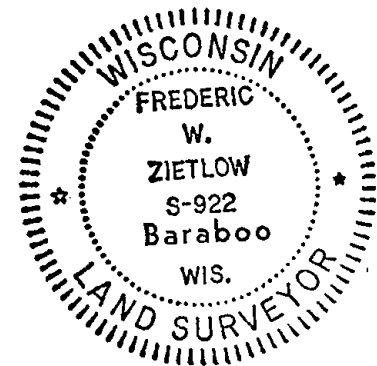
TYPE OF MONUMENT: 30" HARRISON  
 STATE PLANE COORDINATES: N \_\_\_\_\_  
 E \_\_\_\_\_  
 ELEVATION — M.S.L. DATUM: \_\_\_\_\_  
 THETA ANGLE: \_\_\_\_\_  
 FIELD BOOK: \_\_\_\_\_ PAGE \_\_\_\_\_

CORNER NO. 922  
 SECTION 11  
 TOWN 15N  
 RANGE 7E



LOCATION  
(Indicated by 'X')

SEAL:



### BASIS FOR MONUMENT LOCATION

(Use reverse side if necessary)

Show info such as: History of corner, with reference to Vol. and pg. dates, surveyor; exact description of monument replaced; if location computed, by taped or EDM traverse; landowner remarks, etc.

FOUND 4"X4"X10" STONE NOT ON RECORD.  
 I BELIEVE THIS STONE WAS SET BY  
 M.C. SMITH OR H.C. AMUNDSON AS IN  
 REVIEWING OLD SURVEY NOTES THEY BOTH  
 VISITED THIS CORNER ON DIFFERENT  
 OCCASSIONS. FITS THEIR DISTANCES  
 ALONG N-S 1/4 LINE WHEN DISTANCES  
 ARE PROPORTED.

#### MAINTENANCE RECORD

Date	Init.	Remarks
9-15-81	NJ-LC	MON. & TIES O.K.
6-15-85	OK	KEN CARLSON
2-17-86	OK	GR-SS
4-1-91	OK	GR-JG
4-19-96	OK	JG-SS

CERTIFIED CORRECT:

*Frederic W. Zietlow*

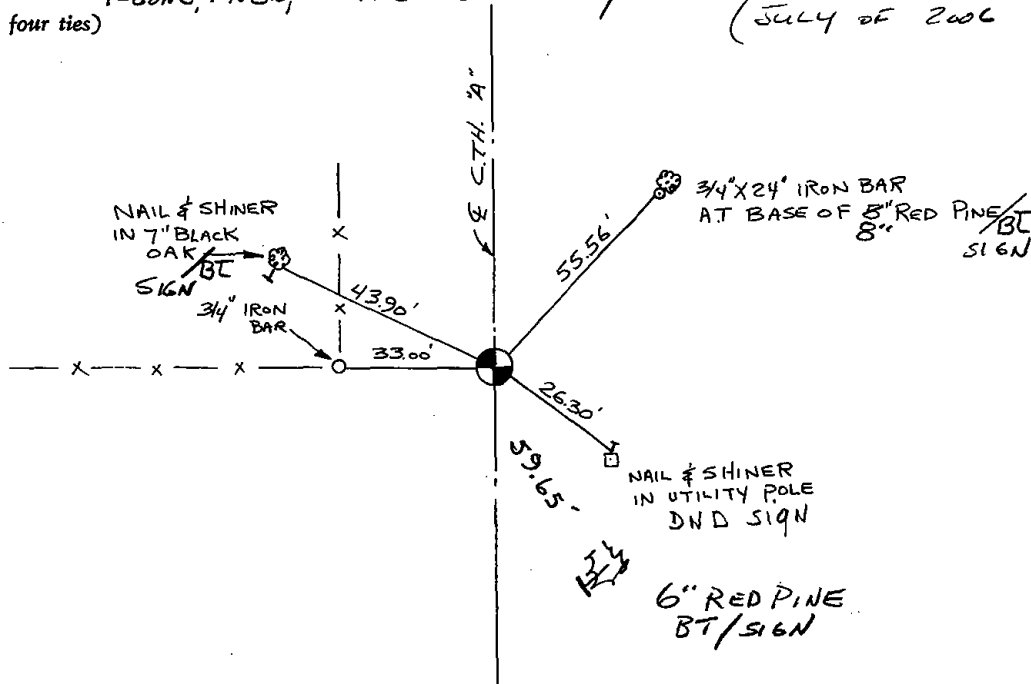
Registered Land Surveyor

DATE: MARCH 16, 1976

### TIE SKETCH

1-GONE, 1-NEW, MON, OK 3-B-06-JG / ALSO SEE TIE SHEET BY CENTRAL STAKING INC (JULY OF 2006 ON BACK SIDE)

(Show at least four ties)





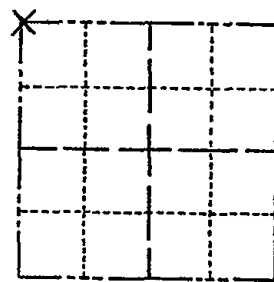
031

# ADAMS COUNTY

## Survey Monument Record

TYPE OF MONUMENT: HARRISON  
 STATE PLANE COORDINATES: N \_\_\_\_\_  
 E \_\_\_\_\_  
 ELEVATION — M.S.L. DATUM: \_\_\_\_\_  
 THETA ANGLE: \_\_\_\_\_  
 FIELD BOOK: 28 PAGE 14-19

CORNER NO. 359  
 SECTION 12  
 TOWN 15  
 RANGE 7



LOCATION  
(Indicated by 'X')

SEAL:

### BASIS FOR MONUMENT LOCATION

(Use reverse side if necessary)

Show info such as: History of corner, with reference to Vol. and pg, dates, surveyor; exact description of monument replaced; if location computed, by taped or EDM traverse; landowner remarks, etc.

Location determined by computed coordinates from an extensive traverse connecting all existing monuments and evidence in all of sections 12-13.

Retracement of original survey shows corner comes 165.00 ft. North of Creek.

Corner falls on N-S fence line at point where fence line from west would intersect.

Said point lies West of Chicago NW R.R. R.O.W.

CORNER O.K. 10-28-76 RN-SS



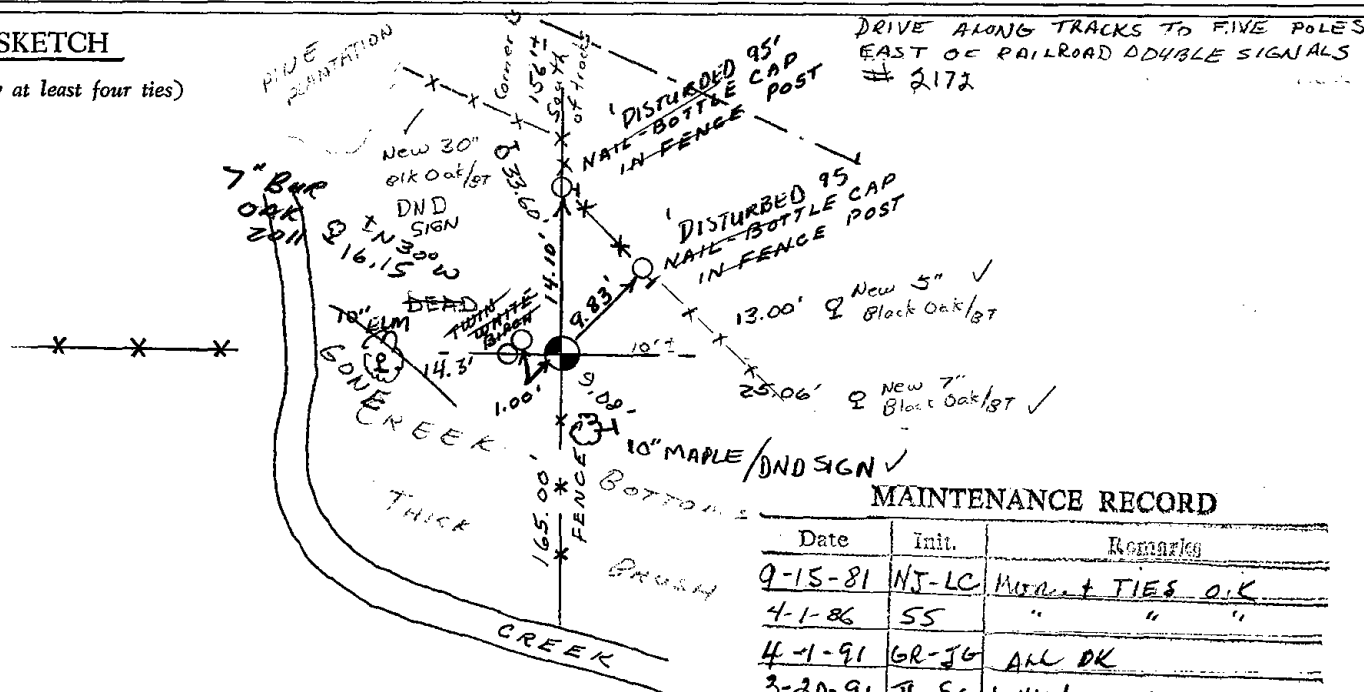
CERTIFIED CORRECT:

*R. K. Saylor*  
Registered Land Surveyor

DATE: 1/15/74

### TIE SKETCH

(Show at least four ties)




### MAINTENANCE RECORD

Date	Init.	Remarks
9-15-81	NJ-LC	MON. + TIES O.K.
4-1-86	SS	" " "
4-1-91	GR-JG	ALL OK
3-20-96	JG-SS	1-NEW, MON. OK
2-28-01	JG-SS	OK
3-29-06	GPR	1-NEW TIE

2

3



\* 0 3 2 \*

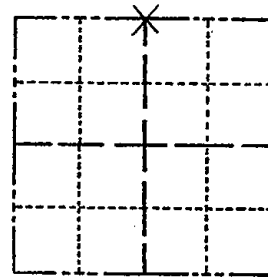
032

ADAMS COUNTY

Survey Monument Record

TYPE OF MONUMENT: HARRISON  
STATE PLANE COORDINATES: N \_\_\_\_\_  
E \_\_\_\_\_  
ELEVATION — M.S.L. DATUM: \_\_\_\_\_  
THETA ANGLE: \_\_\_\_\_  
FIELD BOOK: 28 PAGE 14 - 18

CORNER NO. 357 (32)  
SECTION 12  
TOWN 15  
RANGE 7



LOCATION  
(Indicated by 'X')

SEAL:

BASIS FOR MONUMENT LOCATION

(Use reverse side if necessary)

Show info such as: History of corner, with reference to Vol. and pg, dates, surveyor; exact description of monument replaced; if location computed, by taped or EDM traverse; landowner remarks, etc.

Set on a straight line equidistant between section corners on the basis of computed coordinates.

Probed and dug.

Old looped fence wire found on ground.

No other evidence found.

Corner & ties O.K. - no trees available 4-1-76 GR-SS

4/93 KC ALL OK

1-NEW DISTANCE, MON. OK 3-20-96 JG-SS

1-NEW TIE, MON. OK 2-28-01 JG-SS



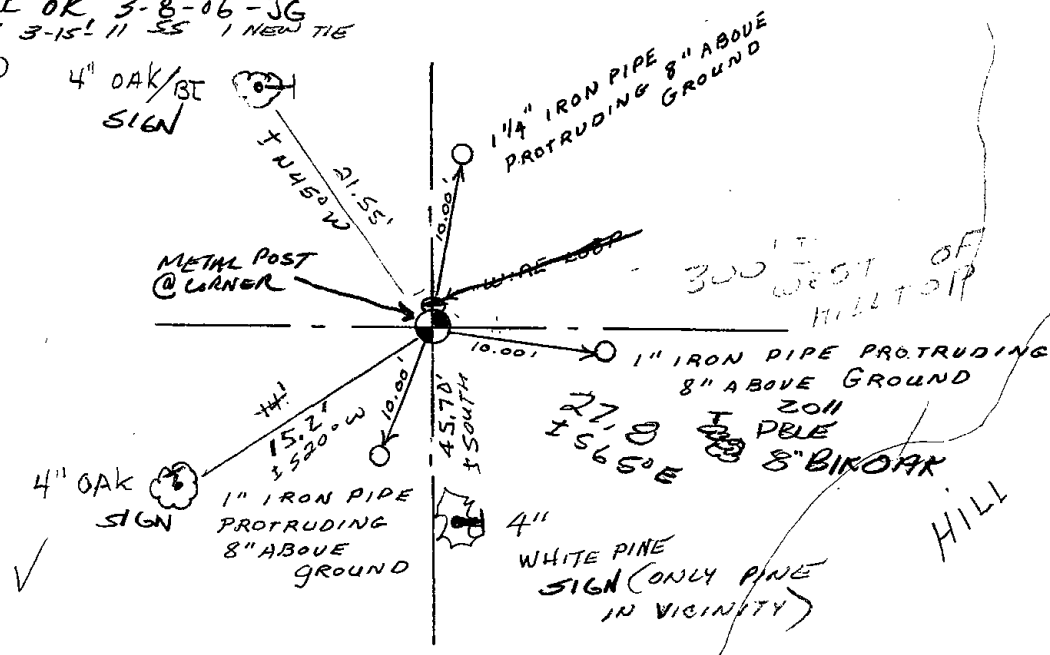
CERTIFIED CORRECT:

*R. K. Saylor*  
Registered Land Surveyor

DATE: 1/15/74


TIE SKETCH ALL OK 3-8-06-JG  
OK 3-15-11 SS 1 NEW TIE

(Show at least four ties)



MAINTENANCE RECORD

Date	By	Remarks
9-15-81	NJ-LC	MON + TICS O.K
3-27-86	GR-SS	" " "
4-1-91	GR-JG	ALL OK



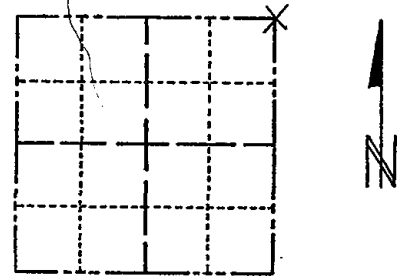
\* 0 3 3 \*

033



Survey Monument Record

TYPE OF MONUMENT: HARRISON  
STATE PLANE COORDINATES: N \_\_\_\_\_  
E \_\_\_\_\_  
ELEVATION — M.S.L. DATUM: \_\_\_\_\_  
THETA ANGLE: \_\_\_\_\_  
FIELD BOOK: 28 PAGE 14-17



LOCATION (Indicated by 'X')

SEAL:

BASIS FOR MONUMENT LOCATION

(Use reverse side if necessary)

Show info such as: History of corner, with reference to Vol. and pg, dates; surveyor; exact description of monument replaced; if location computed, by taped or EDM traverse; landowner remarks, etc.

Location determined by computed coordinates from an extensive traverse connecting all existing monuments and evidence in all of sections 12-13.

Probed and dug.

Replaced 3/4" iron rod with Harrison monument.

Corner & ties OK. trees scrubbed BT 4-1-16 GR-SS  
Enter from North thru Boy Scout camp  
& along power line  
3-28-86 OK GR  
4-1-91 ALL OK GR-JG  
4-93 KC OK 3-11-95 - OK - SS



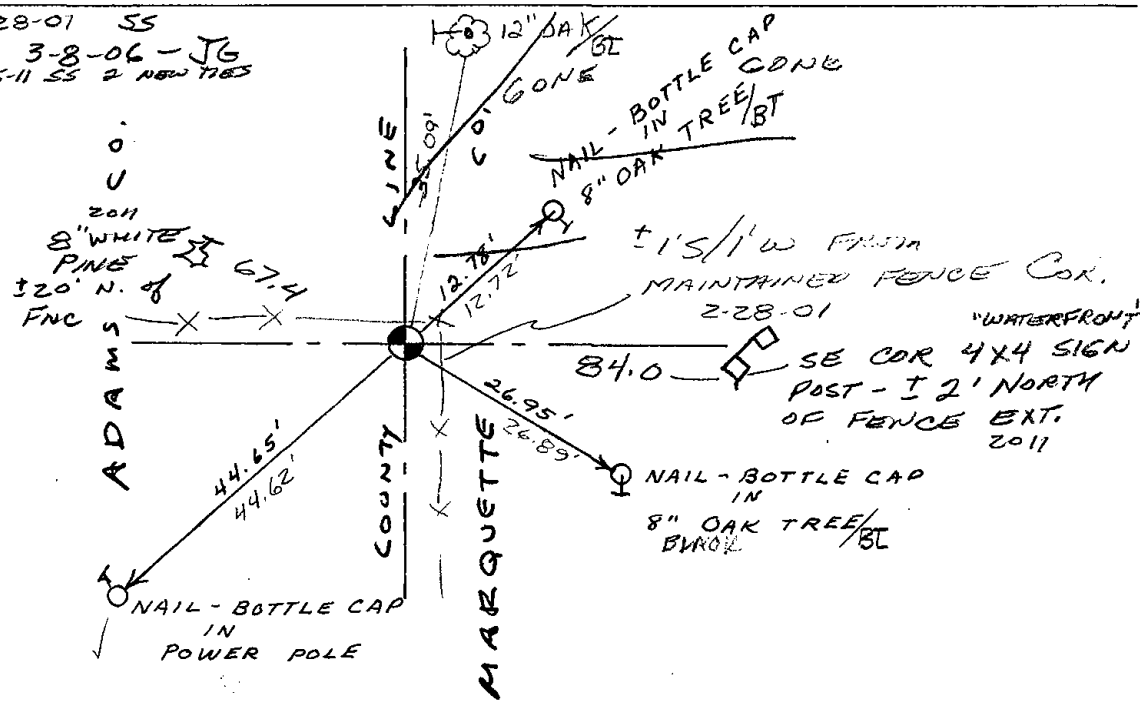
CERTIFIED CORRECT:

R. K. Saylor  
Registered Land Surveyor

DATE: 1/15/74

TIE SKETCH

OK 2-28-01 SS  
OK 3-8-06 - JG  
(Show at least four ties) 3-15-11 SS 2 NEW TIES



*no record at all*

MAINTENANCE RECORD

Date	Item	Remarks
9-15-81	LC-NJ	MON. OK.



035

# ADAMS COUNTY

## Survey Monument Record

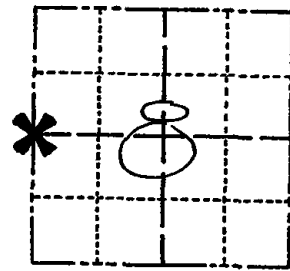
TYPE OF MONUMENT: Standard Harrison  
STATE PLANE COORDINATES: N \_\_\_\_\_  
E \_\_\_\_\_

ELEVATION — M.S.L. DATUM: \_\_\_\_\_

THETA ANGLE: \_\_\_\_\_


FIELD BOOK: 37 PAGE 60

CORNER NO. 35  
SECTION 8  
TOWN 15  
RANGE 7



LOCATION  
(Indicated by 'X')

SEAL:



### BASIS FOR MONUMENT LOCATION

(Use reverse side if necessary)

Show info such as: History of corner, with reference to Vol. and pg, dates, surveyor; exact description of monument replaced; if location computed, by taped or EDM traverse; landowner remarks, etc.

Ran EDM/T<sup>2</sup> traverse around Section 8 and parts of surrounding sections to determine search areas for investigation.

Could find no evidence of the original corner or any remonumentation. Relocated corner on line between the Northwest and Southwest corners of Section 8 and equidistant between.

Harrison Set 7-9-76.

CERTIFIED CORRECT:

*Dale C Hagen*  
Registered Land Surveyor

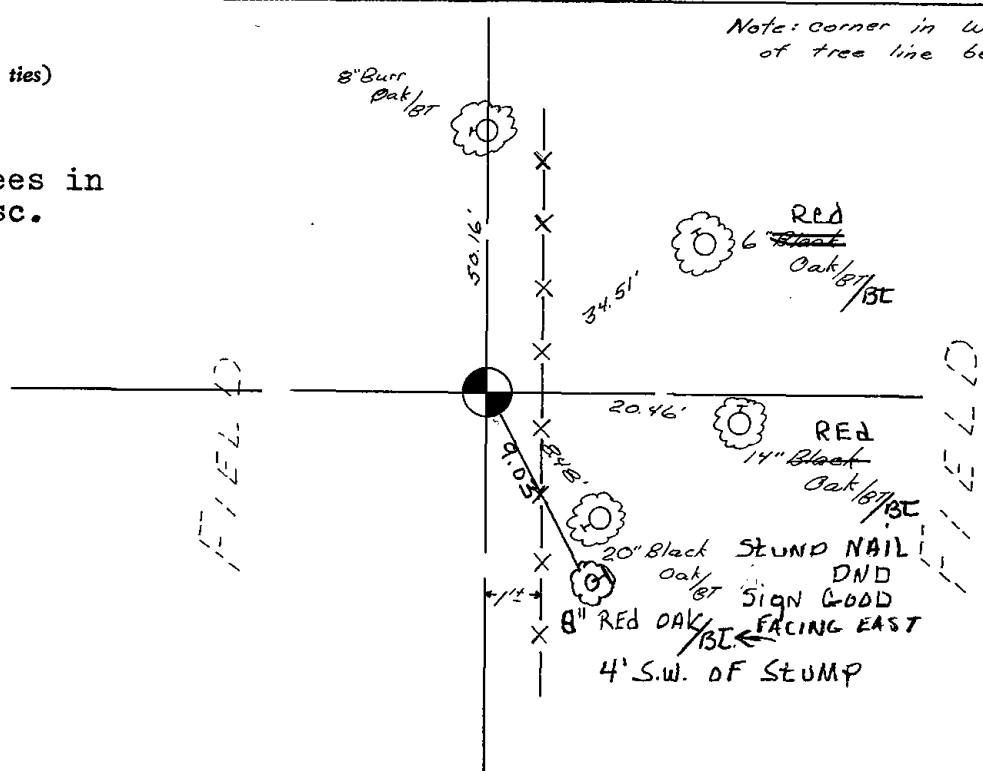
DATE: 11-30-76

### TIE SKETCH

(Show at least four ties)

#### NOTE:

Ties in trees in nail in disc.




Note: corner in West edge of tree line between fields



MAINTENANCE RECORD

Date	Init.	Remarks
12-21-81	TH-NJ	MOW & TIES O.K
3-27-86	GR-SS	" "
6-14-91	JG-CR	" " "
4-19-96	JG-SS	OK
2-21-01	JG-MH	OK
3-27-06	GPR	OK
7-21-11	MS	OK



\* 0 3 6 \*

036

ADAMS COUNTY

Survey Monument Record

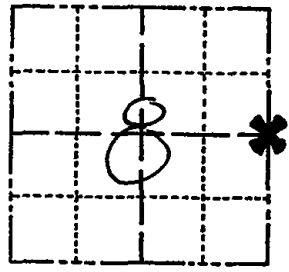
TYPE OF MONUMENT: Harrison  
STATE PLANE COORDINATES: N \_\_\_\_\_  
E \_\_\_\_\_

ELEVATION — M.S.L. DATUM: \_\_\_\_\_

THETA ANGLE: \_\_\_\_\_

FIELD BOOK: 37 PAGE 36

CORNER NO. 1049  
SECTION 8  
TOWN 15  
RANGE 7



LOCATION  
(Indicated by 'X')

SEAL:



BASIS FOR MONUMENT LOCATION

(Use reverse side if necessary)

Show info such as: History of corner, with reference to Vol. and pg, dates, surveyor; exact description of monument replaced; if location computed, by taped or EDM traverse; landowner remarks, etc.

Ran EDM/T2 traverse around Section 8 and parts of adjoining sections to determine search areas for investigation.

Could find no evidence of the original corner or any remonumentation.

Set corner proportionate to original notes and ~~for~~ line between adjacent section corners.

Set 5-27-76.

CERTIFIED CORRECT:

Dale C. Hagen  
Registered Land Surveyor

DATE: 9-21-76

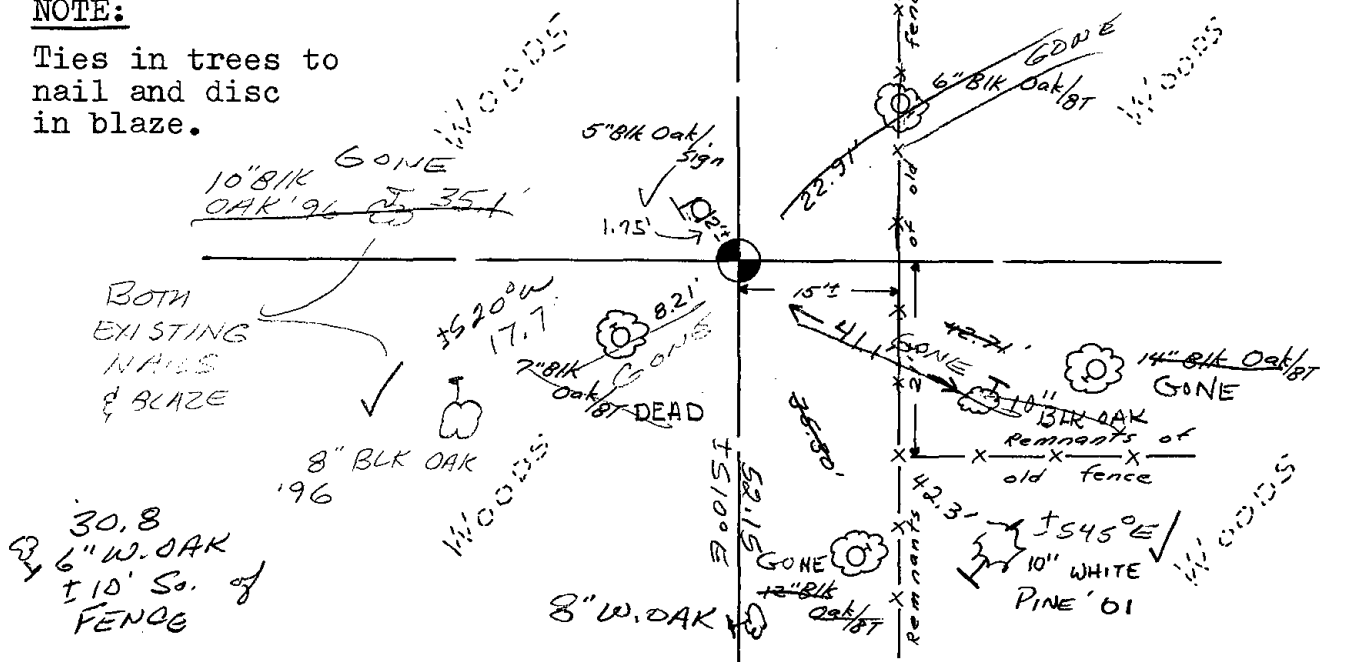
TIE SKETCH

(Show at least four ties)

E-W MAINTAINED FENCE 1' N. OF HARRISON  
STEEL POST S. EDGE OF HARRISON

NOTE:


Ties in trees to nail and disc in blaze.



MAINTENANCE RECORD

Date	Init.	Remarks
12-21-81	TH-NJ	MON + TIES o.k.
<del>3-28-06</del>	GX	OK
6-14-91	SG-CR	1-NEW, 2-GONE, MON OK
10-19-01	SS	1-NEW TIE
3-27-06	GPR	OK
7-15-11	SS	2 NEW TIES





\* 0 3 7 \*

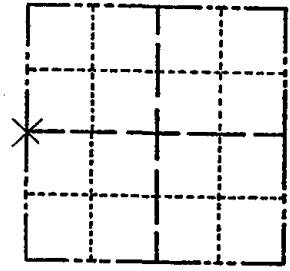
037

ADAMS COUNTY

Survey Monument Record

TYPE OF MONUMENT: 30" Harrison Mon.  
STATE PLANE COORDINATES: N \_\_\_\_\_  
E \_\_\_\_\_  
ELEVATION — M.S.L. DATUM: \_\_\_\_\_  
THETA ANGLE: \_\_\_\_\_  
FIELD BOOK: \_\_\_\_\_ PAGE \_\_\_\_\_

CORNER NO. 37  
SECTION 10  
TOWN 15 N.  
RANGE 7 E.



LOCATION  
(Indicated by 'X')

BASIS FOR MONUMENT LOCATION

(Use reverse side if necessary)

Show info such as: History of corner, with reference to Vol. and pg, dates, surveyor; exact description of monument replaced; if location computed, by taped or EDM traverse; landowner remarks, etc.

SEAL:



*Checked County Survey Records. Found M.C. Smiths  
Retraiment Notes of October 1911 said that  
he had found identified quarter post but  
took no bearing or distance ties.*

*I assisted Tony Kiedrowski - Adams Co. Surveyor  
in field check for evidence. He said that the  
evidence of cut roadway banks showed that to  
excavate would be impractical. I ran an extensive  
E.D.M. traverse of all of section 10 and the E 1/2 sec. 9.  
From the evidence found <sup>remnants</sup> of the original post  
at the N.W. Cor. Sec. 10 & the established S.W.  
Corner section 10 I single proportioned the  
location of this corner in.*

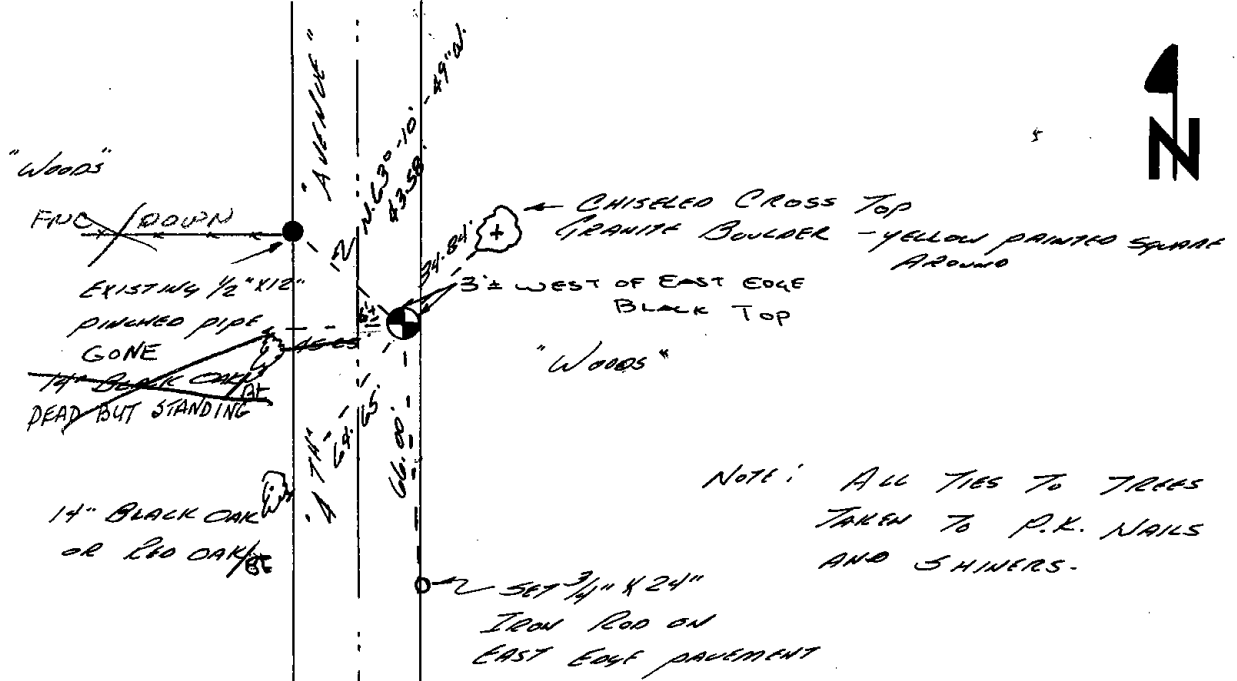
CERTIFIED CORRECT:

*John A. Breneman*  
Registered Land Surveyor

DATE: July 13, 1977

TIE SKETCH

(Show at least four ties)



MAINTENANCE RECORD

Date	Init.	Remarks
12-21-81	TH-NJ	MON. & TUES O.K.
2-3-86	GR-66	" "
3-26-91	JG	ALL OK
11-21-95	SS	OK
2-16-01	JG	1-GONE, 4-LEFT
6-8-06	JG	OK



\* 0 3 8 \*

038

# ADAMS COUNTY

## Survey Monument Record

TYPE OF MONUMENT: 30" SLIMLINE HARRISON MEANDER CORNER

STATE PLANE COORDINATES: N \_\_\_\_\_

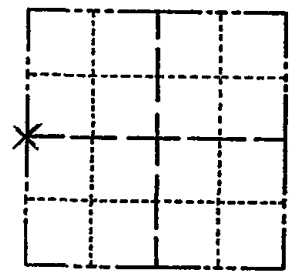
E. \_\_\_\_\_

ELEVATION — M.S.L. DATUM: \_\_\_\_\_

THETA ANGLE: \_\_\_\_\_

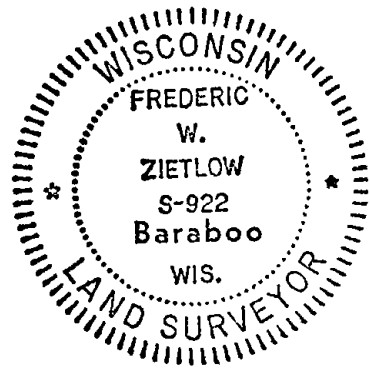
FIELD BOOK: \_\_\_\_\_ PAGE \_\_\_\_\_

CORNER NO. 921 (38)  
 SECTION 11  
 TOWN 15N  
 RANGE 7E



LOCATION  
(Indicated by 'X')

SEAL:



### BASIS FOR MONUMENT LOCATION

(Use reverse side if necessary)

Show info such as: History of corner, with reference to Vol. and pg. dates, surveyor; exact description of monument replaced; if location computed, by taped or EDM traverse; landowner remarks, etc.

CHECKED COUNTY RECORDS FOR RESURVEYS ON FILE & NONE WERE AVAILABLE FOR THE LOCATION OF THIS CORNER. RAN AN EXTENSIVE E.D.M. TRAVERSE OF SECTION 11 & RECOVERED SOME OF M.C. SMITH'S, R. PHILLIPP'S, & H. AMUNDSON'S MONUMENTS ON THE INTERIOR OF THIS SECTION. WE BACKED OUT THESE CORNERS TO FIT DEED & OCCUPATION LINES AND MONUMENTED THE SAME TO FIT ALL CONDITIONS THE BEST POSSIBLE WAY.

CERTIFIED CORRECT:

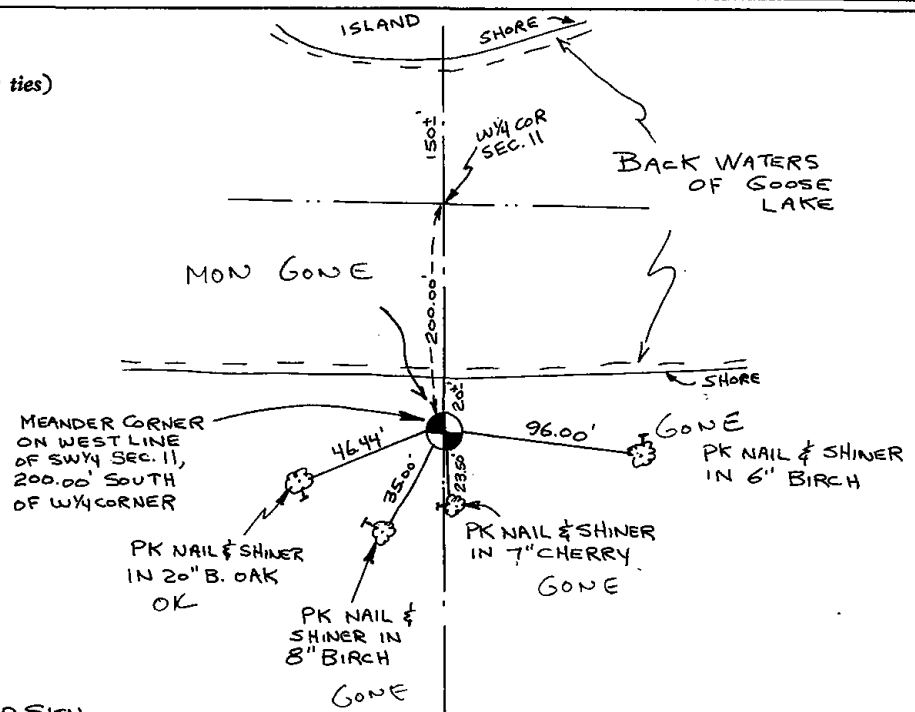
*Frederic W. Zietlow*

Registered Land Surveyor

DATE: MARCH 16, 1976

### TIE SKETCH

(Show at least four ties)



NOTE: SURVEY MARKER SIGN IS NAILED TO 15" BIRCH S10°1W 4±' FROM M.C.

11-20-91 KZ-JG - ALL TIES BUT 20" BL. OAK GONE  
MON IS GONE - CHECK CARLSON SURVEY

8-7-06 - NO CHANGE, NEED TO BE RESURVEYED IN. - JG



\* 0 3 9 \*

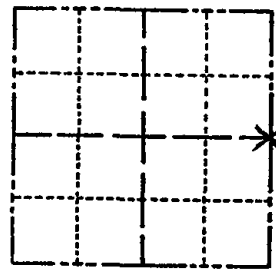
039

# ADAMS COUNTY

## Survey Monument Record

TYPE OF MONUMENT: 30" HARRISON  
 STATE PLANE COORDINATES: N \_\_\_\_\_  
 E \_\_\_\_\_  
 ELEVATION — M.S.L. DATUM: \_\_\_\_\_  
 THETA ANGLE: \_\_\_\_\_  
 FIELD BOOK: \_\_\_\_\_ PAGE \_\_\_\_\_

CORNER NO. 923 (39)  
 SECTION 11  
 TOWN 15N  
 RANGE 7E



LOCATION  
(Indicated by 'X')

SEAL:



### BASIS FOR MONUMENT LOCATION

(Use reverse side if necessary)

Show info such as: History of corner, with reference to Vol. and pg, dates, surveyor; exact description of monument replaced; if location computed, by taped or EDM traverse; landowner remarks, etc.

CHECKED COUNTY RECORDS FOR RESURVEYS  
 & NONE WERE ON FILE FOR THIS CORNER.  
 SET CORNER ON LINE BETWEEN NE COR. &  
 SE COR. OF SEC. 11, ON THE E-W EXTENSION  
 OF OLD SURVEY MONUMENTATION BY M.C. SMITH,  
 H. AMUNDSON & R. PHILIPPS TO FIT CONDITIONS.  
 (EDM. TRAVERSE OF SECTION)

### MAINTENANCE RECORD

Date	Init.	Remarks
9-15-81	LC-NJ	Mon. & Tie o.k.
3-27-86	GR-SS	" " "
4-1-91	GR-JC	ALL OK
4-19-96	JG-SS	OK
2-28-01	JG-SS	OK

CERTIFIED CORRECT:

*Frederic W. Zietlow*

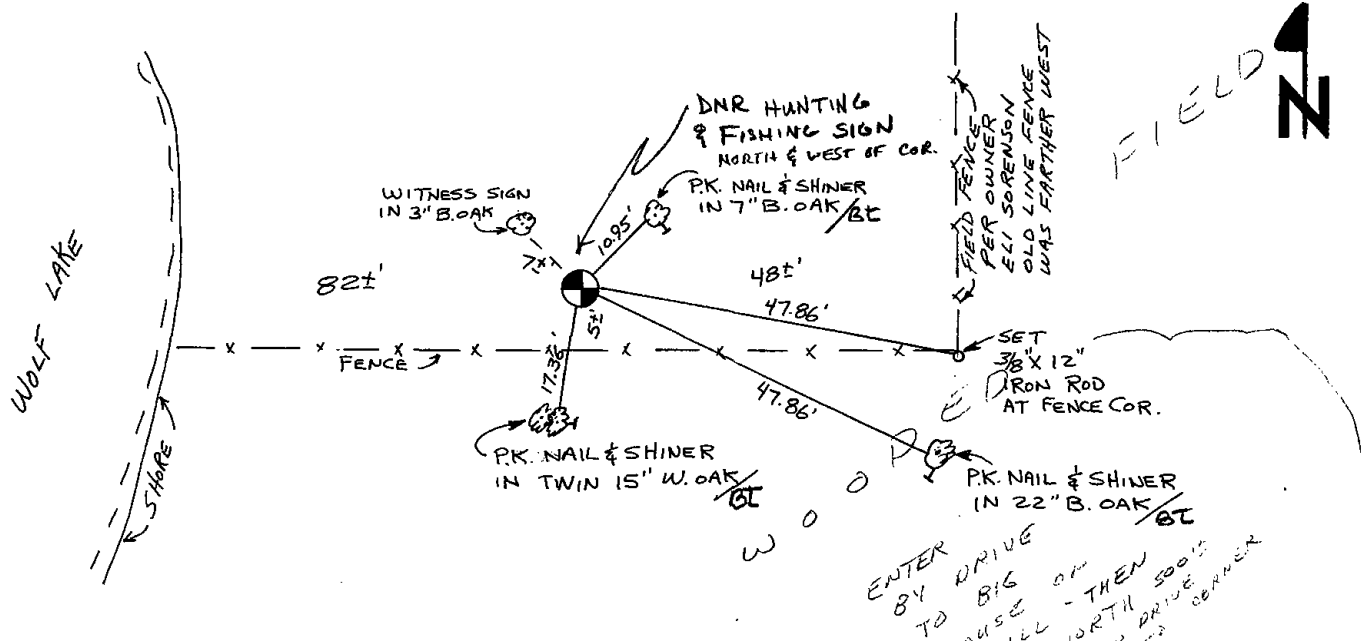
Registered Land Surveyor

DATE: MARCH 16, 1976


### TIE SKETCH


8-7-06 JG, ALL OK

(Show at least four ties)









\* 0 4 0 \*

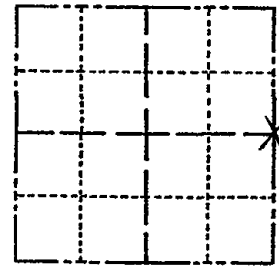
040

# ADAMS COUNTY

## Survey Monument Record

TYPE OF MONUMENT: HARRISON  
 STATE PLANE COORDINATES: N \_\_\_\_\_  
 E \_\_\_\_\_  
 ELEVATION — M.S.L. DATUM: \_\_\_\_\_  
 THETA ANGLE: \_\_\_\_\_  
 FIELD BOOK: 28 PAGE 14-16

CORNER NO. 358 40  
 SECTION 12  
 TOWN 15  
 RANGE 7



LOCATION  
(Indicated by 'X')

### BASIS FOR MONUMENT LOCATION

(Use reverse side if necessary)

Show info such as: History of corner, with reference to Vol. and pg, dates, surveyor; exact description of monument replaced; if location computed, by taped or EDM traverse; landowner remarks, etc.

SEAL:

Set on a straight line equidistant between section corners on the basis of computed coordinates.

This point used extensively in certified surveys in area.

Replaced existing 6" long "H" iron with Harrison monument.

Probed and dug.

Corner & ties O.K. 4-1-76 GR-SS  
 3-16-11 SS OK



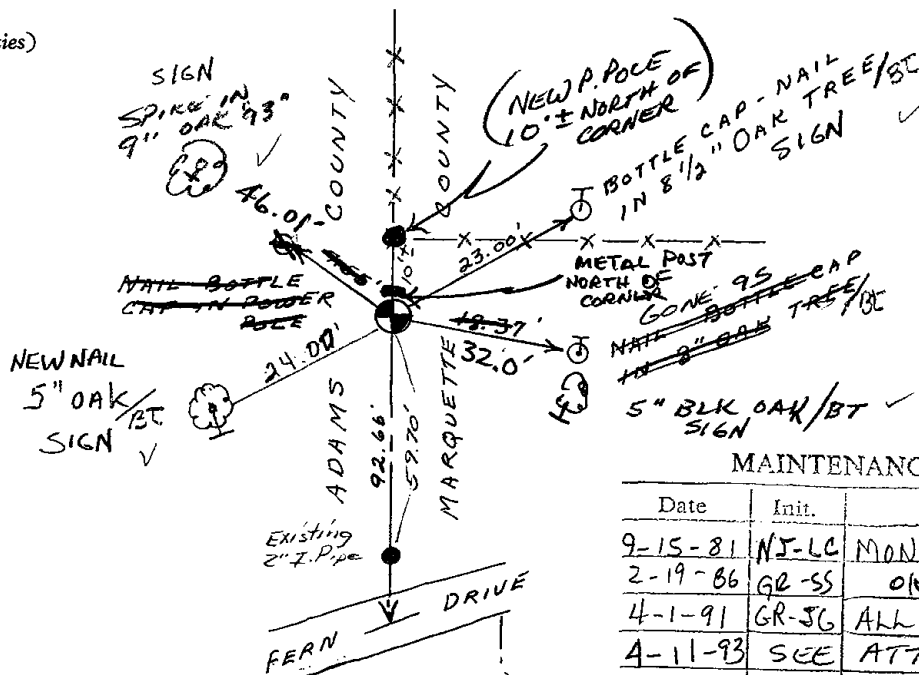
CERTIFIED CORRECT:

R. K. Saylor  
 Registered Land Surveyor

DATE: 1/15/74

### TIE SKETCH

(Show at least four ties)



### MAINTENANCE RECORD

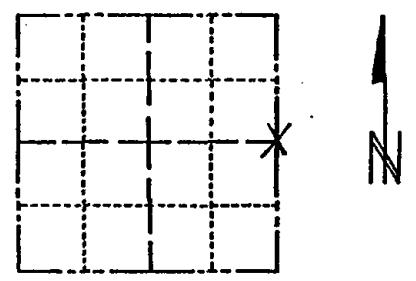
Date	Init.	Remarks
9-15-81	NJ-LC	MONETIES O.K
2-19-86	GR-SS	OK
4-1-91	GR-JG	ALL OK
4-11-93	SEE	ATTACHED SHEET
3-20-96	JG-SS	1-GONE, OK
2-28-01	JG-SS	OK

# ADAMS COUNTY

## Survey Monument Record

TYPE OF MONUMENT: HARRISON  
 STATE PLANE COORDINATES: N \_\_\_\_\_  
 E \_\_\_\_\_  
 ELEVATION — M.S.L. DATUM: \_\_\_\_\_  
 THETA ANGLE: \_\_\_\_\_  
 FIELD BOOK: 28 PAGE 14-16

CORNER NO. 358  
 SECTION 12  
 TOWN 15  
 RANGE 7



LOCATION  
(Indicated by 'X')

### BASIS FOR MONUMENT LOCATION

(Use reverse side if necessary)

Show info such as: History of corner, with reference to Vol. and pg, dates, surveyor; exact description of monument replaced; if location computed, by taped or EDM traverse; landowner remarks, etc.

SEAL:



Set on a straight line equidistant between section corners on the basis of computed coordinates.

This point used extensively in certified surveys in area.

Replaced existing 6" long "H" iron with Harrison monument.

Probed and dug.

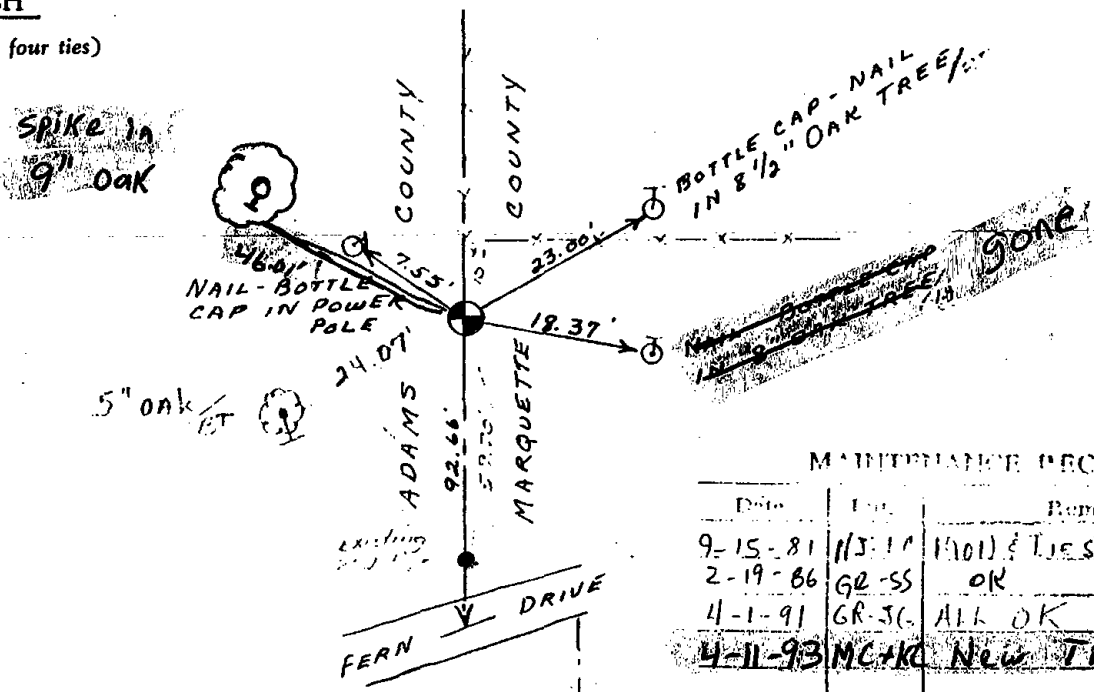
*Count 8 for 24 4076 0555*

CERTIFIED CORRECT:

R. K. Saylor  
 Registered Land Surveyor  
 DATE: 1/15/74

### TIE SKETCH

(Show at least four ties)



### MAINTENANCE RECORD

Date	By	Remarks
9-15-81	MS-11	(101) TIES O.K.
2-19-86	GR-SS	OK
4-1-91	GR-JC	ALL OK
4-11-93	MC-KC	New TIE



\* 0 4 2 \*

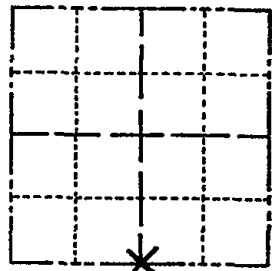
042

# ADAMS COUNTY

## Survey Monument Record

TYPE OF MONUMENT: HARRISON  
 STATE PLANE COORDINATES: N \_\_\_\_\_  
 E \_\_\_\_\_  
 ELEVATION — M.S.L. DATUM: \_\_\_\_\_  
 THETA ANGLE: \_\_\_\_\_  
 FIELD BOOK: \_\_\_\_\_ PAGE \_\_\_\_\_

CORNER NO. 649  
 SECTION 7  
 TOWN 15  
 RANGE 7



LOCATION  
(Indicated by 'X')

### BASIS FOR MONUMENT LOCATION

(Use reverse side if necessary)

Show info such as: History of corner, with reference to Vol. and pg, dates, surveyor; exact description of monument replaced; if location computed, by taped or EDM traverse; landowner remarks, etc.

SEAL:



Excavated with backhoe. Found railroad spike and nothing else. Spike apparently used in surveys north and ~~south~~ west of here. Fit possession line s quite well. No resurveys of record concerning this point.

Replaced spike with Harrison.

CERTIFIED CORRECT:

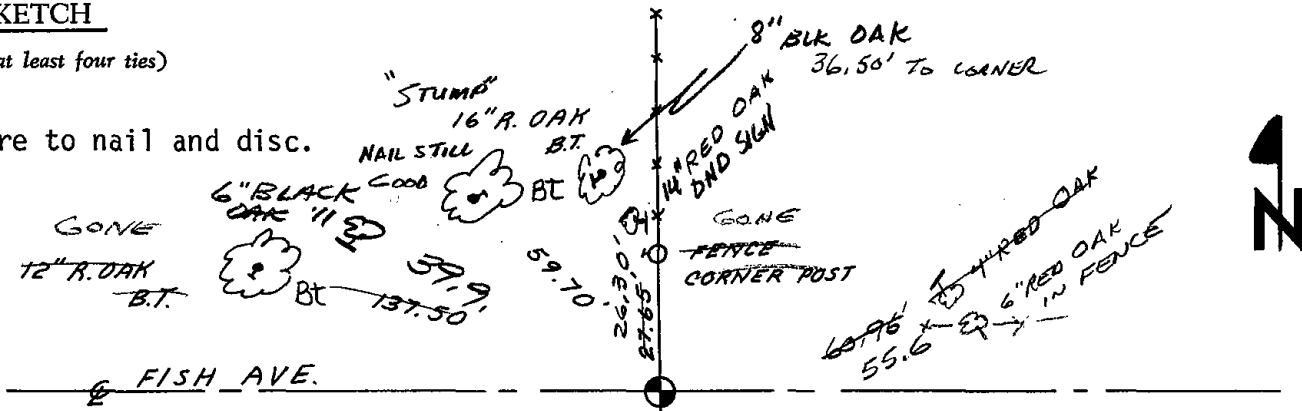
*Anthony B. Kiedrowski*  
 Registered Land Surveyor

DATE: Oct. '74

### TIE SKETCH

(Show at least four ties)

Ties are to nail and disc.



### MAINTENANCE RECORD

Date	Init.	Remarks
12-30-81	TH-NJ	MON OK
2-3-86	GP-SS	2 NEW TIES
3-24-91	JG	ALL OK
11-21-95	SS	1 NEW TIE
2-16-01	JG	1-NEW TIE
6-8-06	JG	OK
2-10-11	CS	1 NEW TIE



\* 0 4 3 \*

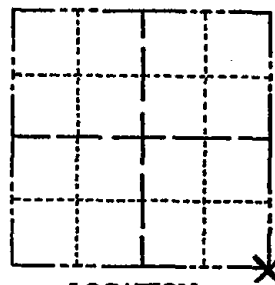
043

# ADAMS COUNTY

## Survey Monument Record


TYPE OF MONUMENT: HARRISON  
 STATE PLANE COORDINATES: N \_\_\_\_\_  
 E \_\_\_\_\_  
 ELEVATION — M.S.L. DATUM: \_\_\_\_\_  
 THETA ANGLE: \_\_\_\_\_  
 FIELD BOOK: \_\_\_\_\_ PAGE \_\_\_\_\_

CORNER NO. 650<sup>73</sup>  
 SECTION 7  
 TOWN 15  
 RANGE 7



LOCATION  
(Indicated by 'X')

SEAL:



### BASIS FOR MONUMENT LOCATION

(Use reverse side if necessary)

Show info such as: History of corner, with reference to Vol. and pg, dates, surveyor; exact description of monument replaced; if location computed, by taped or EDM traverse; landowner remarks, etc.

Excavated with backhoe. Found railroad spike and nothing else. Spike fit possession lines and was apparently used in surveys north and west of here. Replaced spike with Harrison monument.

No resurveys of record for this point.

CORNER O.K. 10-28-76 RR-SS  
 MAINTENANCE RECORD

Date	Init.	Remarks
12-30-81	TH-NJ	Mon. O.K.
2-3-86	GR	OK
3-26-91	JG	ALL OK
11-21-95	SS	3 NEW TIES
2-16-01	JG	OK
6-8-06	JG	OK
2-18-11	SS	"

CERTIFIED CORRECT:

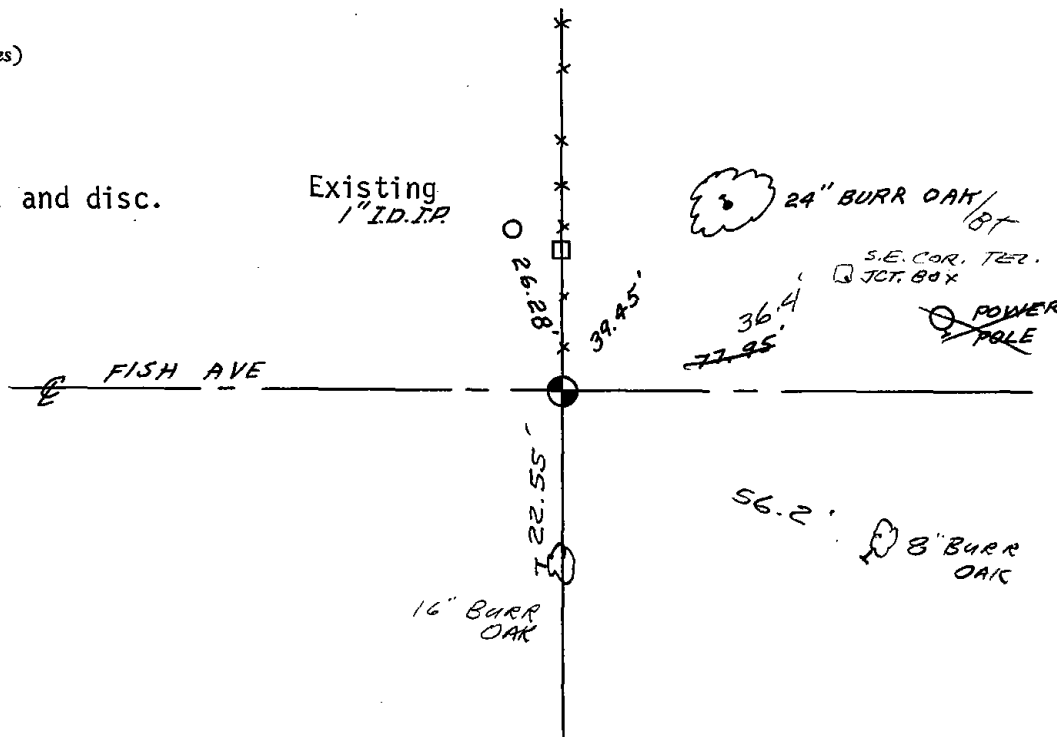
*Anthony B. Kiedrowski*  
 Registered Land Surveyor

DATE: Oct., '74


### TIE SKETCH

(Show at least four ties)

Ties are to nail and disc.







044

# Government Land Corner Certificate

**ADAMS** County

TYPE OF MONUMENT: HARRISON

STATE PLANE COORDINATES: N \_\_\_\_\_  
E \_\_\_\_\_

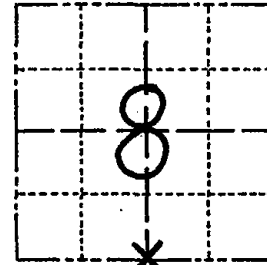
ELEVATION — M.S.L. DATUM: \_\_\_\_\_

THETA ANGLE: \_\_\_\_\_

FIELD BOOK: 41 PAGE 16

DRAWN BY: B. SULLIVAN

CORNER NO. 44  
SECTION 8  
TOWN 15  
RANGE 7



LOCATION  
(Indicated by 'X')

SEAL:

## BASIS FOR MONUMENT LOCATION

Show info such as: History of corner, with reference to Vol. and pg., dates, surveyor; exact description of monument replaced; if location computed, by taped or EDM traverse; landowner remarks, etc. (Use reverse side if necessary)

*Returned for R & work*

3-27-86 GR-SS OK  
3-26-91 JG ALL OK  
11-21-95 SS OK  
2-16-01 JG OK  
6-8-06 JG OK  
2-18-11 SS OK

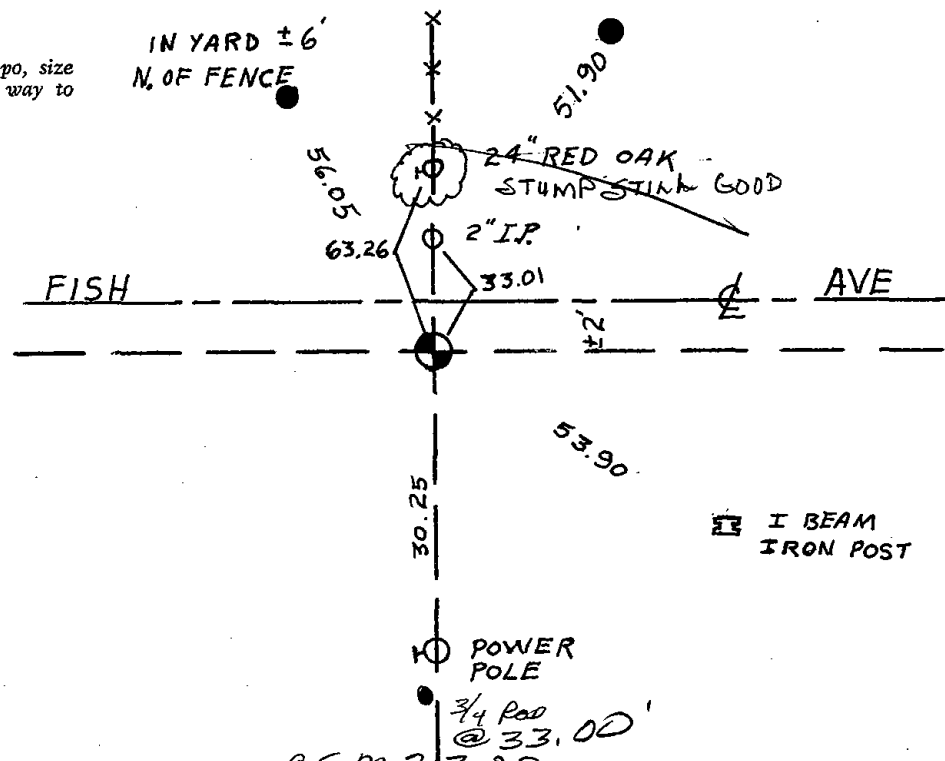
DATA SHOWN HERE ON  
CERTIFIED CORRECT:

Registered Land Surveyor

DATE: \_\_\_\_\_

## TIE SKETCH

Show at least four ties, also fence lines, roads, topo, size and type of witness trees' and if off road - best way to arrive at corner.



● = CONCRETE MONUMENT SET

POWER POLE

3/4 Rod @ 33.00'

I BEAM IRON POST

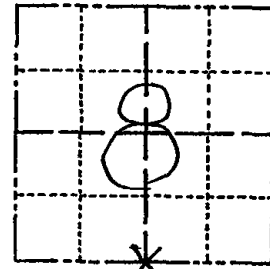


ADAMS COUNTY

Survey Monument Record

TYPE OF MONUMENT: Harrison Standard  
STATE PLANE COORDINATES: N \_\_\_\_\_  
E \_\_\_\_\_  
ELEVATION — M.S.L. DATUM: \_\_\_\_\_  
THETA ANGLE: \_\_\_\_\_  
FIELD BOOK: 41 PAGE 16

CORNER NO. 44  
1086  
SECTION 8  
TOWN 15  
RANGE 7



LOCATION  
(Indicated by 'X')

SEAL:



BASIS FOR MONUMENT LOCATION

(Use reverse side if necessary)

Show info such as: History of corner, with reference to Vol. and pg, dates, surveyor; exact description of monument replaced; if location computed, by taped or EDM traverse; landowner remarks, etc.

Excavated with backhoe. Found 1/2" x 15" iron bolt, apparently set by Philips. May, 1939, per 2/35. Could not find the two witness pipe he called for 50' north and south of here. These were lost due to gravel pit operations. Accepted the bolt found after analyzing a traverse of Sec. 8.

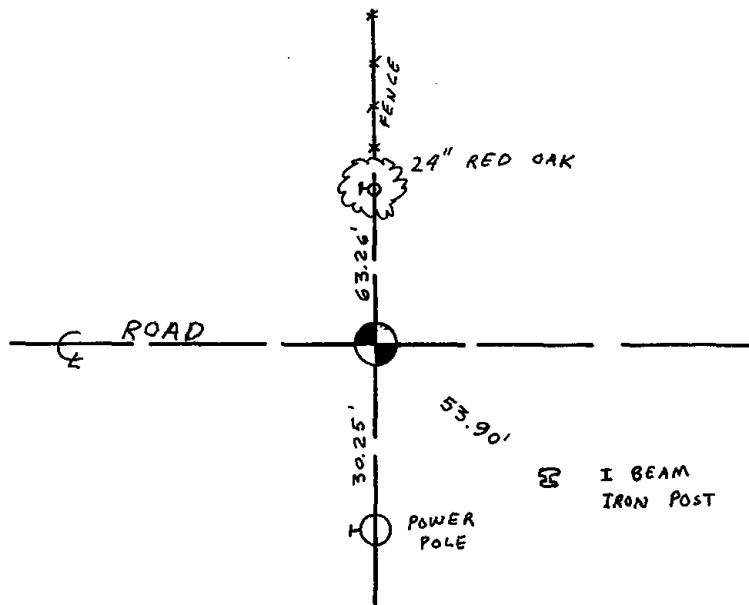
CERTIFIED CORRECT:

*Anthony B. Kiedrowski*  
Registered Land Surveyor

DATE: 5/18/76

TIE SKETCH

(Show at least four ties)





\* 0 4 5 \*

045

# Government Land Corner Certificate

**ADAMS**

County

TYPE OF MONUMENT: HARRISON 3/4" ROD

STATE PLANE COORDINATES: N \_\_\_\_\_

E \_\_\_\_\_

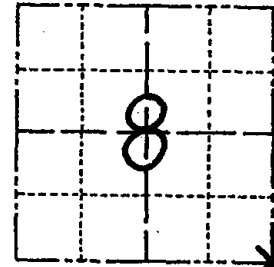
ELEVATION — M.S.L. DATUM: \_\_\_\_\_

THETA ANGLE: \_\_\_\_\_

FIELD BOOK: 76 PAGE 12

DRAWN BY: B. SULLIVAN

CORNER NO. 45  
SECTION 8  
TOWN 15  
RANGE 7



LOCATION  
(Indicated by 'X')

## BASIS FOR MONUMENT LOCATION

Show info such as: History of corner, with reference to Vol. and pg., dates, surveyor; exact description of monument replaced; if location computed, by taped or EDM traverse; landowner remarks, etc. (Use reverse side if necessary)

*Retired from Harrison*

SEAL: \_\_\_\_\_

DATA SHOWN HERE ON  
CERTIFIED CORRECT:

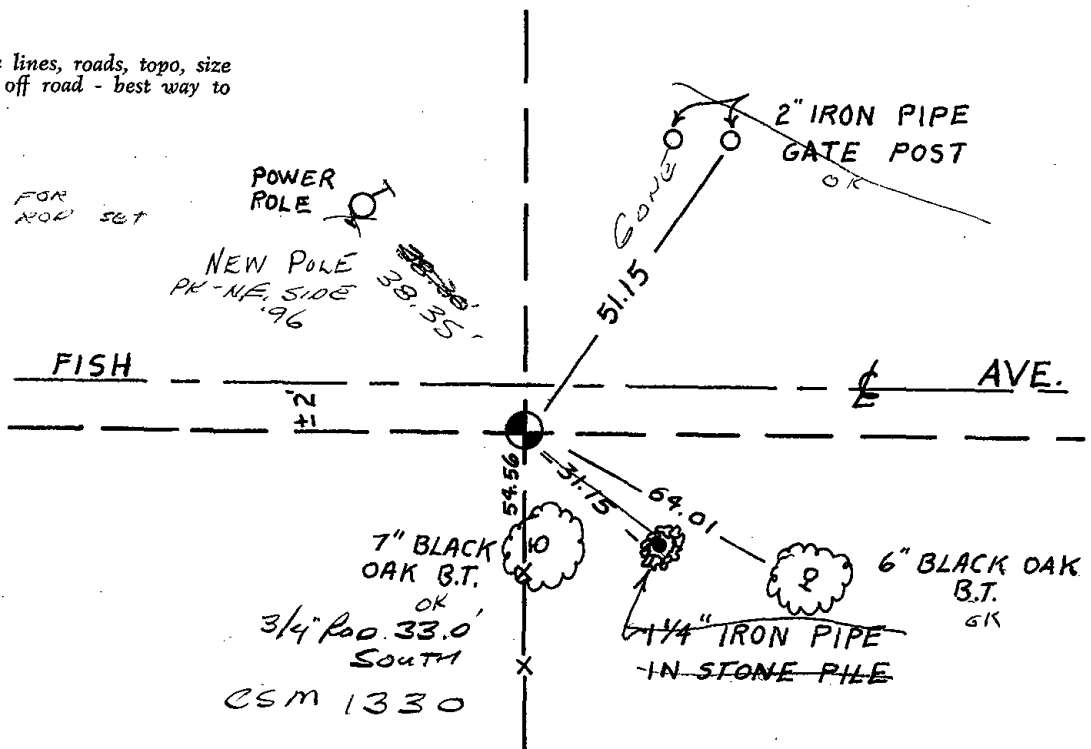
Registered Land Surveyor

DATE: \_\_\_\_\_

## TIE SKETCH

Show at least four ties, also fence lines, roads, topo, size and type of witness trees and if off road - best way to arrive at corner.

HARRISON REMOVED FOR  
ROADWORK - 3/4" IRON ROD SET  
AT CORNER



7" BLACK OAK B.T. OK  
3/4" Rod 33.0'  
SOUTH  
CSM 1330

6" BLACK OAK B.T. OK  
1 1/4" IRON PIPE  
- IN STONE FILE



ADAMS COUNTY

Survey Monument Record

TYPE OF MONUMENT: Harrison standard

STATE PLANE COORDINATES: N \_\_\_\_\_

E \_\_\_\_\_

ELEVATION — M.S.L. DATUM: \_\_\_\_\_

THETA ANGLE: \_\_\_\_\_

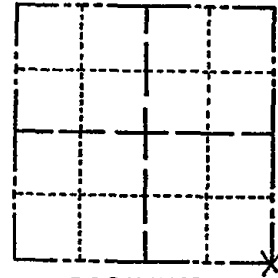
FIELD BOOK: 41 PAGE 16

CORNER NO. 1050

SECTION 8


TOWN 15

RANGE 7



LOCATION  
(Indicated by 'X')

SEAL:



BASIS FOR MONUMENT LOCATION

(Use reverse side if necessary)

Show info such as: History of corner, with reference to Vol. and pg, dates, surveyor; exact description of monument replaced; if location computed, by taped or EDM traverse; landowner remarks, etc.

Excavated with backhoe, found 4"x5"x9" squared off upright granite (red) stone. Lowered stone and set Harrison on top. No record of stone. Accepted as corner after an EDM traverse of the section.

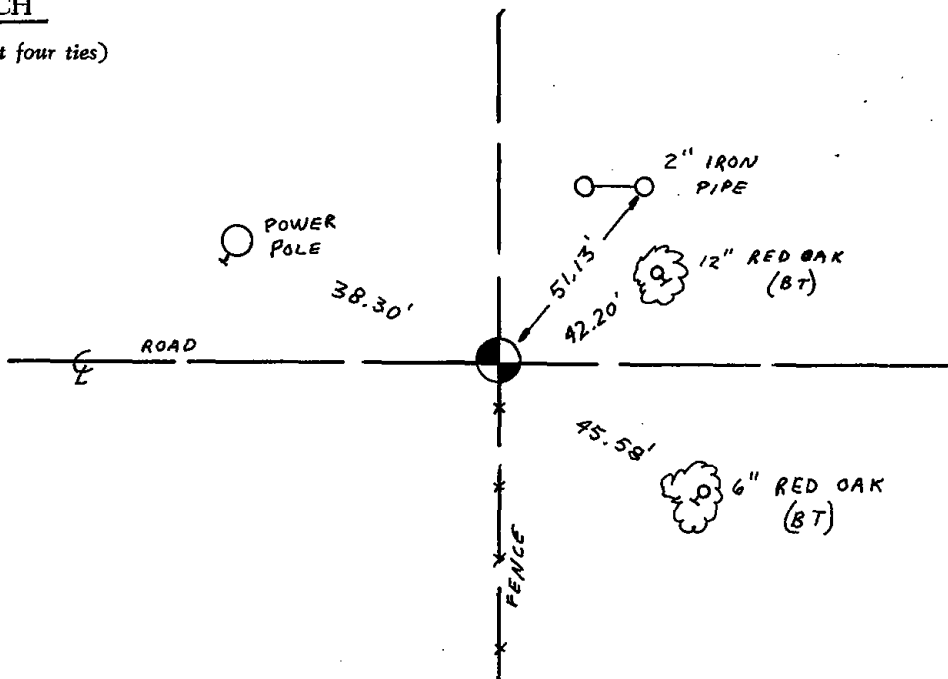
CERTIFIED CORRECT:

*Anthony B. Kiedrowski*  
Registered Land Surveyor

DATE: 5/18/76

TIE SKETCH

(Show at least four ties)







\* 0 4 6 \*

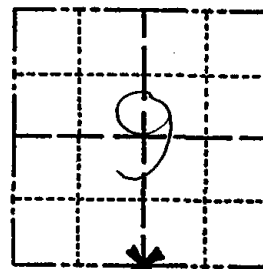
046

**ADAMS COUNTY**

**Survey Monument Record**

TYPE OF MONUMENT: Harrison 3/4" ROD  
 STATE PLANE COORDINATES: N \_\_\_\_\_  
 E \_\_\_\_\_  
 ELEVATION — M.S.L. DATUM: \_\_\_\_\_  
 THETA ANGLE: \_\_\_\_\_  
 FIELD BOOK: \_\_\_\_\_ PAGE \_\_\_\_\_

CORNER NO. 1051  
 SECTION 9  
 TOWN 15  
 RANGE 7



LOCATION  
(Indicated by 'X')

SEAL:

**BASIS FOR MONUMENT LOCATION**

(Use reverse side if necessary)

Show info such as: History of corner, with reference to Vol. and pg, dates, surveyor; exact description of monument replaced; if location computed, by taped or EDM traverse; landowner remarks, etc.

Ran EDM/transit traverse around Section 8-15-7 and along the South line of Section 9-15-7 to determine the search areas for government corners.

Found iron post as called for by Phillips in 1939 and bearing tree called for by M.C.Smith and the original Government Surveyor (36" White Oak - then a 18" White Oak) to the Southeast.

Tie distances fit the iron post and remonumented the iron post with a Harrison Monument. This corner also fit the bearing tree set by M.C.Smith approx. 1056 feet to the west, and the recovered corner at the Southwest corner of Section 9-15-7.



CERTIFIED CORRECT:

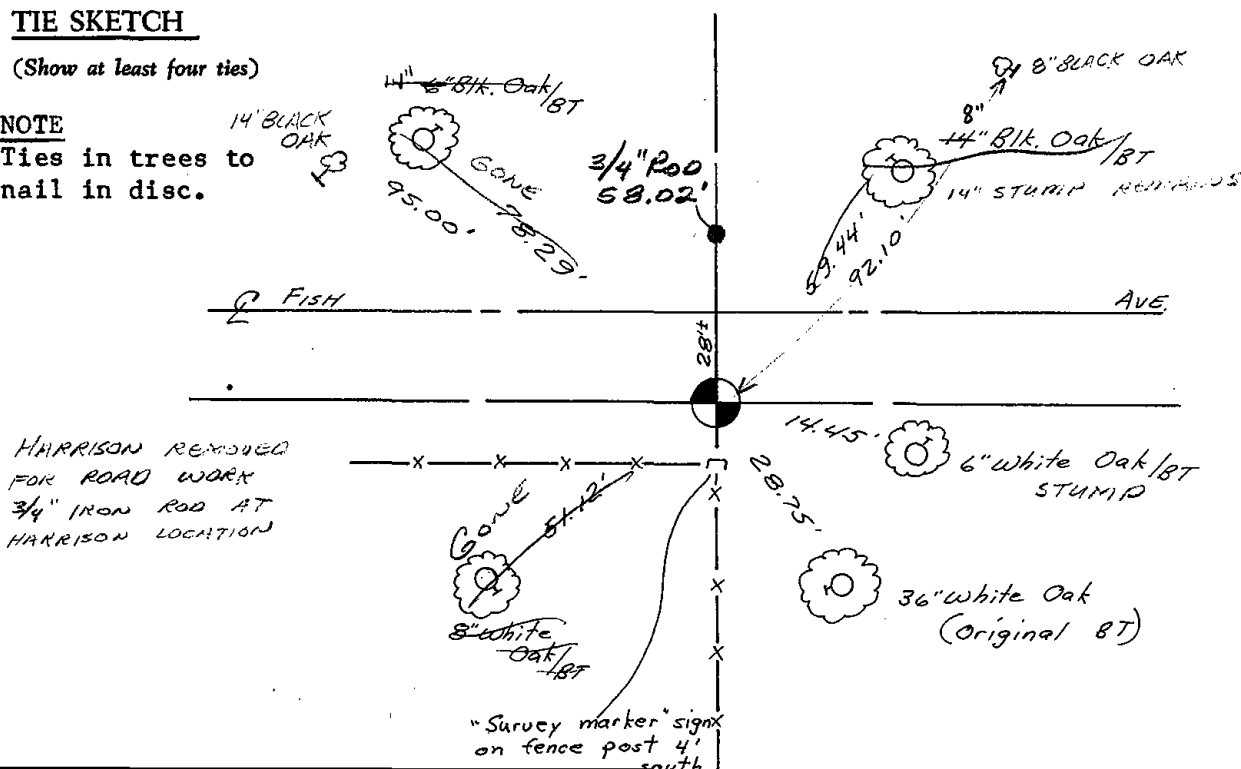
Dale C. Hagen  
 Registered Land Surveyor  
 DATE: 6-1-1976

**TIE SKETCH**

(Show at least four ties)

**NOTE**

Ties in trees to nail in disc.



MAINTENANCE RECORD

Date	Inspector	Remarks
12-30-81	TH-VJ	TIES O.K
3-27-86	GR-SS	TIES TAKEN TO 3/4" ROD AT CORNER
3-26-91	JG	ALL OK
2-16-01	JG	TIES OK
6-8-06	JG	OK



\* 0 4 7 \*

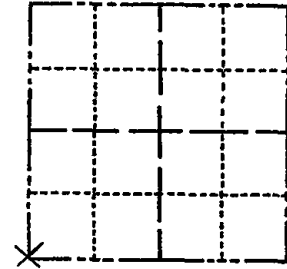
047

ADAMS COUNTY

Survey Monument Record

TYPE OF MONUMENT: 30" Harrison Mon.
STATE PLANE COORDINATES: N
E
ELEVATION - M.S.L. DATUM:
THETA ANGLE:
FIELD BOOK: PAGE

CORNER NO. 47
SECTION 10
TOWN 15 N
RANGE 7 E



LOCATION (Indicated by 'X')


SEAL:

BASIS FOR MONUMENT LOCATION

(Use reverse side if necessary)

Show info such as: History of corner, with reference to Vol. and pg, dates, surveyor; exact description of monument replaced; if location computed, by taped or EDM traverse; landowner remarks, etc.

Checked County Survey Records - M.C. SMITH Notes Jan. 1921 Page 81
Found I identified S.E. 1/4 Cor. Sec. 9. Ran extensive E.D.M.
Traverse of all of section 10 & 1/2 section 9.
Made excavation at intersection of fence line to east
and 1/2 4th Avenue. Excavated approximately 9' wide x 10'
x 4 1/2' deep. Found no evidence of post. By using a line
the established S. 1/4 Cor. Sec. 9 and the southeast corner section
the corner fell 6.5' south of the fence line to east and by
using a proportioned distance along this line the corner
positioned itself on center line of 4th Avenue.
By positioning the corner at this point of intersection the distance along the south
line of section 10 fits within 2' feet and the distance along the west line section 10 by
0.44' feet.



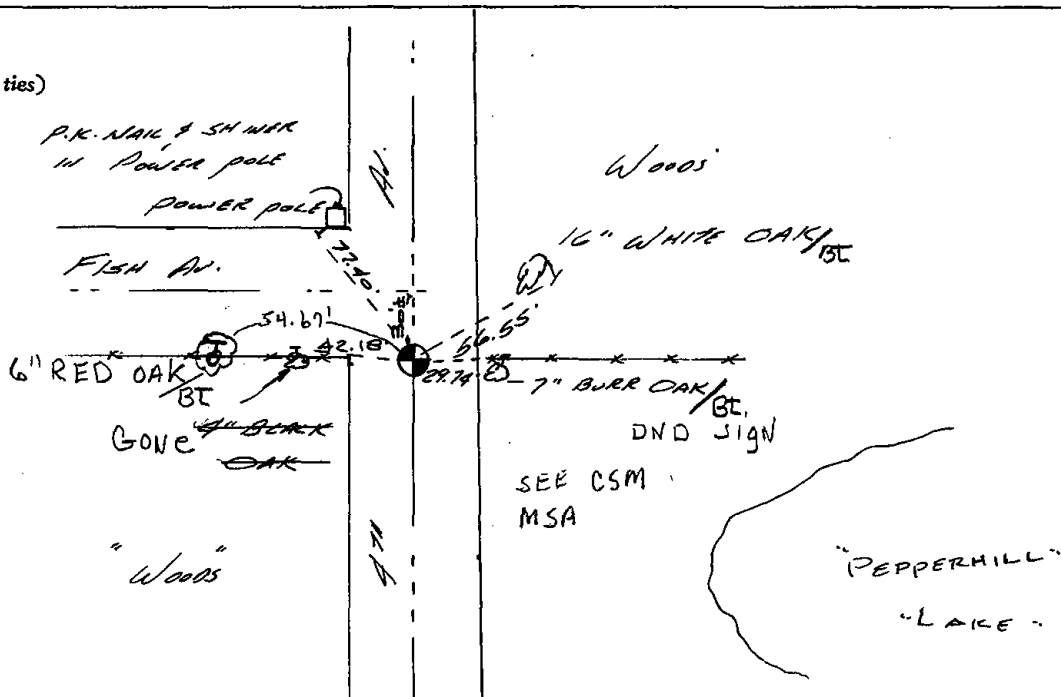
CERTIFIED CORRECT:

John A. Breneman
Registered Land Surveyor

DATE: July 13, 1977

TIE SKETCH

(Show at least four ties)



NOTE: ALL TIES TO TREES TAKEN TO P.K. NAILS AND SHIRTS

MAINTENANCE RECORD

Date	Init	Remarks
12-30-81	TH-VJ	Mon & ties o.k
2-3-86	GR-SS	" "
3-26-91	JG	ALM OK
11-21-95	SS	OK
2-16-01	JG	OK
10-8-06	JG	OK



\* 0 4 8 \*

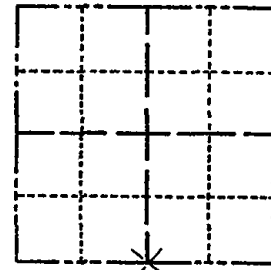
048

# ADAMS COUNTY

CORNER NO. 48  
 SECTION 10  
 TOWN 15 N.  
 RANGE 7 E.

## Survey Monument Record

TYPE OF MONUMENT: 30" SLIMLINE HARRISON MEANDER CORNER  
 STATE PLANE COORDINATES: N. \_\_\_\_\_  
 E. \_\_\_\_\_  
 ELEVATION — M.S.L. DATUM: \_\_\_\_\_  
 THETA ANGLE: \_\_\_\_\_  
 FIELD BOOK: \_\_\_\_\_ PAGE \_\_\_\_\_




LOCATION  
(Indicated by 'X')

SEAL:

### BASIS FOR MONUMENT LOCATION

(Use reverse side if necessary)

Show info such as: History of corner, with reference to Vol. and pg. dates, surveyor; exact description of monument replaced; if location computed, by taped or EDM traverse; landowner remarks, etc.



Checked County Survey Records - No record of any  
 Retirement Notes. Ran extensive E.O.M. traverse  
 of section 10 and the east 1/2 section 9.  
 Actual location of this corner falls 35' ± into  
 Peppermill Lake. There is no available physical  
 evidence of the position of this corner. I single  
 proportioned this corner in from the established  
 southeast and southwest corners of section 10.  
 I then placed a meander corner at 100.00' feet  
 N. 00°-37'-22" W. from the actual location  
 of this corner on the north-south  
 one-quarter line.

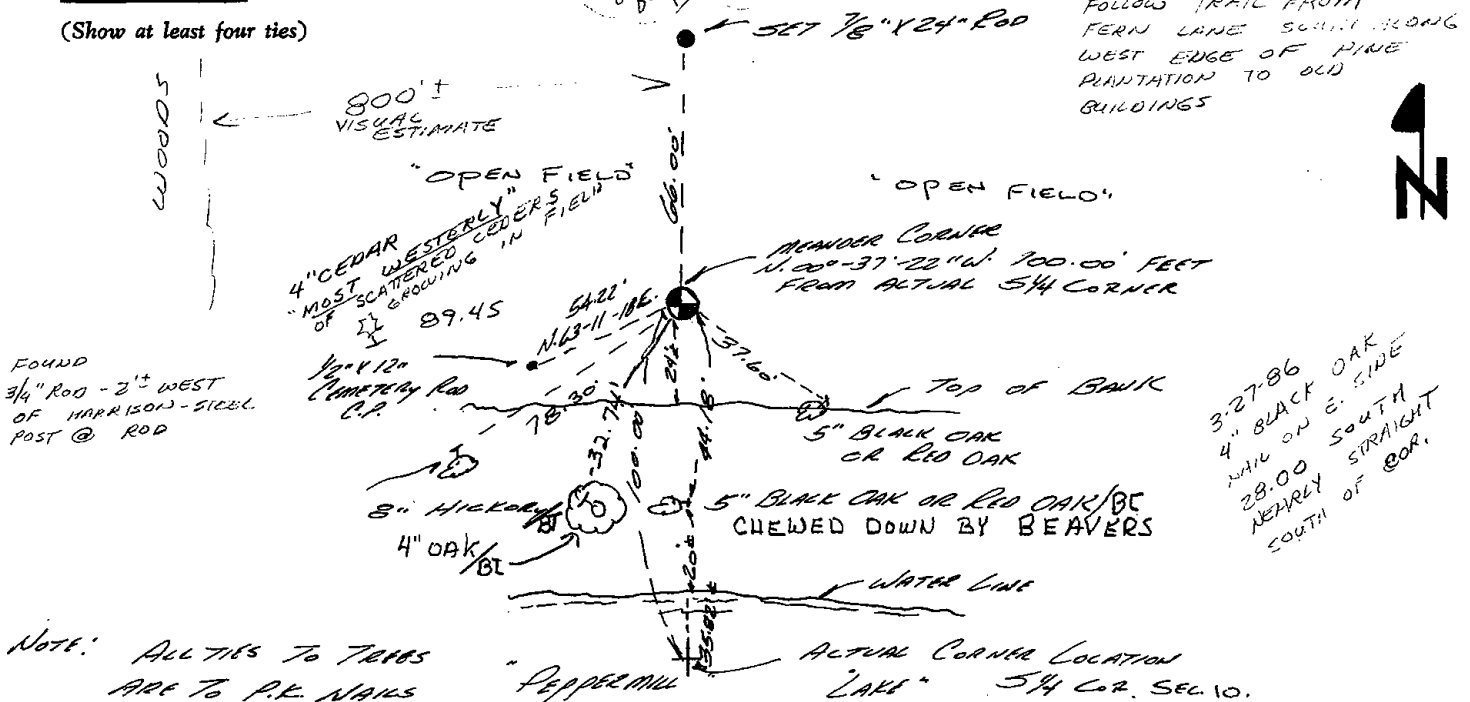
CERTIFIED CORRECT:

*John A. Breneman*  
 Registered Land Surveyor

DATE: July 19, 1977

### TIE SKETCH

(Show at least four ties)



NOTE: ALL TIES TO TREES  
 ARE TO P.K. NAILS  
 & SHIMMERS

ACTUAL CORNER LOCATION  
 "PEPPERMILL LAKE" 5/4 COR. SEC. 10.



MAINTENANCE RECORD

Date	I.D.	Remarks
12-30-81	TH-NJ	MON. TOP BROKEN - TIES O.K
3-27-86	SS	" " "   new TIE
5-9-91	JG-SS	" " TIES OK
4-3-96	JG-SS	" " " "
8-7-06	JG	ALL OK



\* 0 4 9 \*

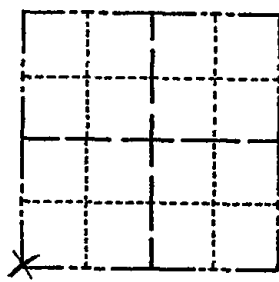
049

# ADAMS COUNTY

## Survey Monument Record

TYPE OF MONUMENT: 30" HARRISON  
 STATE PLANE COORDINATES: N \_\_\_\_\_  
 E \_\_\_\_\_  
 ELEVATION — M.S.L. DATUM: \_\_\_\_\_  
 THETA ANGLE: \_\_\_\_\_  
 FIELD BOOK: \_\_\_\_\_ PAGE \_\_\_\_\_

CORNER NO. 920  
 SECTION 11  
 TOWN 15N  
 RANGE 7E



LOCATION  
(Indicated by 'X')

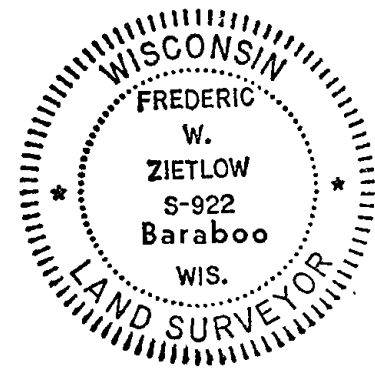
SEAL:

### BASIS FOR MONUMENT LOCATION

(Use reverse side if necessary)

Show info such as: History of corner, with reference to Vol. and pg, dates, surveyor; exact description of monument replaced; if location computed, by taped or EDM traverse; landowner remarks, etc.

CHECKED COUNTY SURVEY RECORDS & NO RESURVEYS WERE ON FILE. FOUND WOOD HUB TACKED WITH SHINGLE NAIL INSIDE OF 3" CHANNEL IRON & MONUMENTED SAME. FIT E.D.M. TRAVERSE OF SECTION GOOD.



### MAINTENANCE RECORD

Date	Int.	Remarks
12-28-81	TH-NJ	MOTL O.K
2-3-86	GR-SS	" "
3-26-91	JG	ALL DK
3-20-96	TG-SS	1-GONE, MON. OK
2-26-01	JG	OK
8-7-06	JG	OK
3-17-11	SS	OK

CERTIFIED CORRECT:

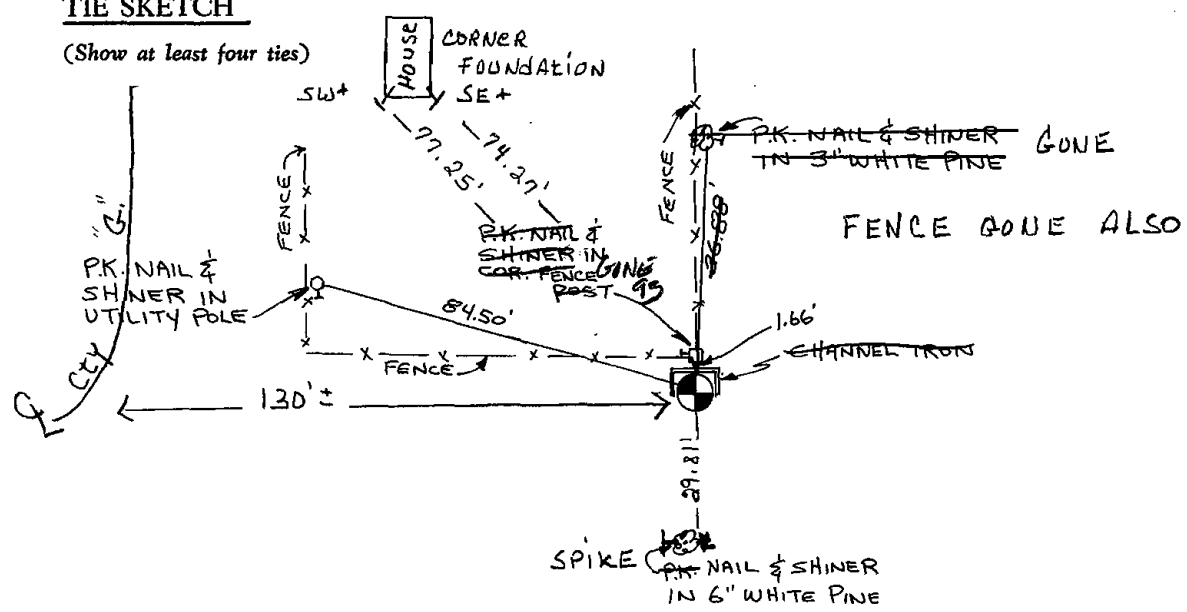
*Frederic W. Zietlow*


Registered Land Surveyor

DATE: MARCH 16, 1976

### TIE SKETCH

(Show at least four ties)





\* 0 5 0 \*

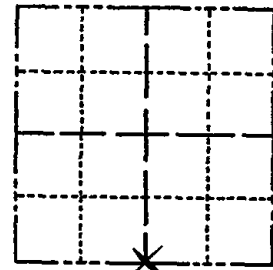
050

# ADAMS COUNTY

## Survey Monument Record

TYPE OF MONUMENT: 30" HARRISON  
 STATE PLANE COORDINATES: N \_\_\_\_\_  
 E \_\_\_\_\_  
 ELEVATION — M.S.L. DATUM: \_\_\_\_\_  
 THETA ANGLE: \_\_\_\_\_  
 FIELD BOOK: \_\_\_\_\_ PAGE \_\_\_\_\_

CORNER NO. 924  
 SECTION 11  
 TOWN 15N  
 RANGE 7E



LOCATION  
 (Indicated by 'X')

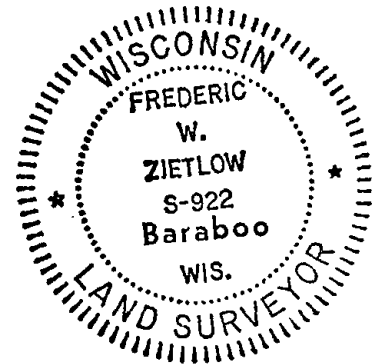
SEAL:

### BASIS FOR MONUMENT LOCATION

(Use reverse side if necessary)

Show info such as: History of corner, with reference to Vol. and pg, dates, surveyor; exact description of monument replaced; if location computed, by taped or EDM traverse; landowner remarks, etc.

CHECKED COUNTY RECORDS FOR RESURVEYS ON FILE & NO MENTION WAS MADE OF A MONUMENT OR WITNESS OBJECTS. FOUND A 10"X10"X16" HARD HEAD STONE WHICH I BELIEVE WAS SET BY EITHER MC. SMITH OR H. AMUNDSON AS THEY BOTH VISITED THIS CORNER IN THE 1920'S. FITS THEIR DISTANCES ALONG THE NORTH-SOUTH Y LINE WHEN PRORATED TO OUR E.D.M. TRAVERSE OF SECTION 11.



CERTIFIED CORRECT:

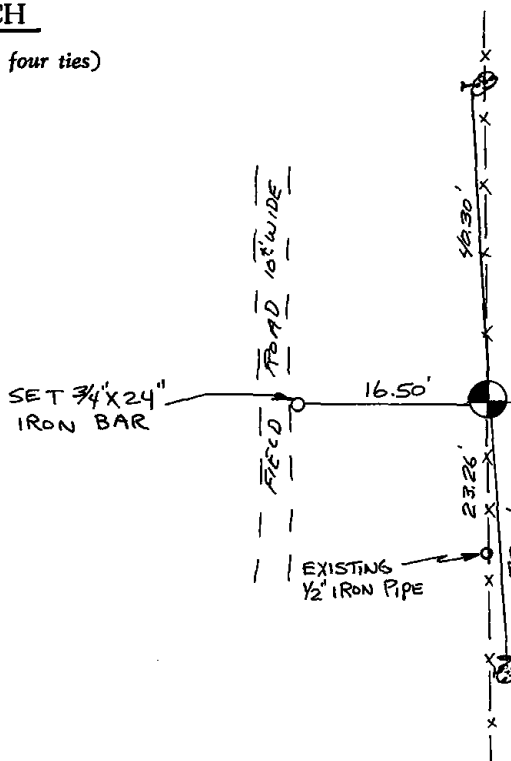
*Frederic W. Zietlow*

Registered Land Surveyor

DATE: MARCH 16, 1976

### TIE SKETCH

(Show at least four ties)



P.K. NAIL & SHINER  
 IN 10" WHITE PINE

CORNER IS  
 320' ± NORTH  
 OF E. C.T.M. "EE"



### MAINTENANCE RECORD

Date	Init.	Remarks
12-30-81	TH-NJ	MON. LIES OK
3-27-86	GR-SS	" " "
2-21-01	MA-SB	ALL OK
3-17-11	SS	OK

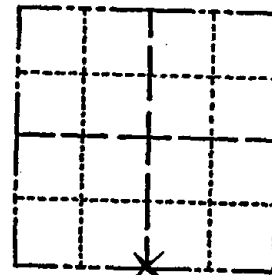
DND SIGN

NAIL & SHINER  
 IN 8" WHITE PINE

CORNER NO. 924  
SECTION 11  
TOWN 15N  
RANGE 7E

Survey Monument Record

TYPE OF MONUMENT: 30" HARRISON  
STATE PLANE COORDINATES: N \_\_\_\_\_  
E \_\_\_\_\_  
ELEVATION - M.S.L. DATUM: \_\_\_\_\_  
THETA ANGLE: \_\_\_\_\_  
FIELD BOOK: \_\_\_\_\_ PAGE \_\_\_\_\_



LOCATION  
(Indicated by 'X')

SEAL:



BASIS FOR MONUMENT LOCATION

(Use reverse side if necessary)

Show info such as: History of corner, with reference to Vol. and pg, dates, surveyor; exact description of monument replaced; if location computed, by taped or EDM traverse; landowner remarks, etc.

CHECKED COUNTY RECORDS FOR RESURVEYS ON FILE & NO MENTION WAS MADE OF A MONUMENT OR WITNESS OBJECTS. FOUND A 10" X 10" X 16" HARD HEAD STONE WHICH I BELIEVE WAS SET BY EITHER MC. SMITH OR H. AMUNDSON AS THEY BOTH VISITED THIS CORNER IN THE 1920'S. FITS THEIR DISTANCES ALONG THE NORTH-SOUTH 1/4 LINE WHEN PROPORTED TO OUR E.D.M. TRAVERSE OF SECTION 11.

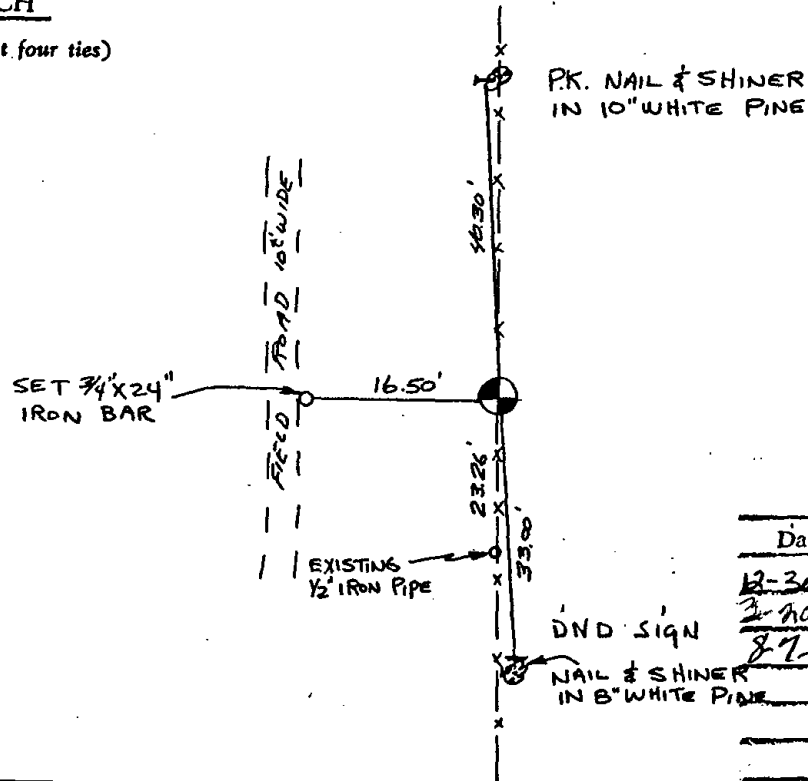
CERTIFIED CORRECT:

*Frederic W. Zietlow*  
Registered Land Surveyor

DATE: MARCH 16, 1976

TIE SKETCH

(Show at least four ties)



Ties OK Oct 19 '87

*Ken Carlson*

Ties OK 12-9-87

*M. Carlson*



MAINTENANCE RECORD

Date	Init.	Remarks
12-30-81	TH-NJ	MON. TIES OK
2-20-96	JG SS	OK
87-06	JG	OK




**ADAMS COUNTY**

**Survey Monument Record**

TYPE OF MONUMENT: 30" HARRISON  
 STATE PLANE COORDINATES: N  
 ELEVATION — M.S.L. DATUM: \_\_\_\_\_  
 THETA ANGLE: \_\_\_\_\_  
 FIELD BOOK: \_\_\_\_\_ PAGE: \_\_\_\_\_

CORNER NO. 924  
 SECTION 11  
 TOWN 15N  
 RANGE 7E



**BASIS FOR MONUMENT LOCATION**


(Use reverse side if necessary)

Show info such as: History of corner, with reference to Vol. and pg. dates, surveyor; exact description of monument replaced; if location computed, by, taped or EDM traverse; landowner remarks, etc.

CHECKED COUNTY RECORDS FOR RESURVEYS ON FILE. NO MENTION WAS MADE OF A MONUMENT OR WITNESS OBJECTS FOUND. A 10" X 10" X 16" HARD HEAD STONE WHICH I BELIEVE WAS SET BY EITHER MC SMITH OR H. AMUNDSON AS THEY BOTH VISITED THIS CORNER IN THE 1920'S. FITS THEIR DISTANCES ALONG THE NORTH-SOUTH W. LINE WHEN PROMPTED TO CURVE D.M. TRAVERSE OF SECTION 11.

LOCATION (Indicated by 'X')

SEAL




CERTIFIED CORRECT

*Frederic W. Zietlow*  
 Registered Land Surveyor  
 DATE: MARCH 16 1976

**TIE SKETCH**


(Show at least four ties)



**MAINTENANCE RECORD**

Date	Time	Remarks
12-22-75	11:00 AM	Checked monument







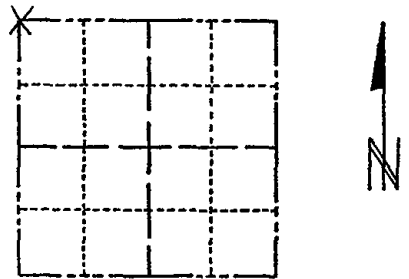
051

ADAMS COUNTY

Survey Monument Record

TYPE OF MONUMENT: HARRISON  
 STATE PLANE COORDINATES: N \_\_\_\_\_  
 E \_\_\_\_\_  
 ELEVATION — M.S.L. DATUM: \_\_\_\_\_  
 THETA ANGLE: \_\_\_\_\_  
 FIELD BOOK: Clip sheets PAGE \_\_\_\_\_

CORNER NO. 356  
 SECTION 13  
 TOWN 15N  
 RANGE 7E



LOCATION  
(Indicated by 'X')

BASIS FOR MONUMENT LOCATION

(Use reverse side if necessary)

Show info such as: History of corner, with reference to Vol. and pg, dates, surveyor; exact description of monument replaced; if location computed, by taped or EDM traverse; landowner remarks, etc.

SEAL:

Location determined by computed coordinates from an extensive traverse connecting all existing monuments and evidence in all of sections 12-13. No fence lines in the vicinity. No digging done because of large amount of fill in road.



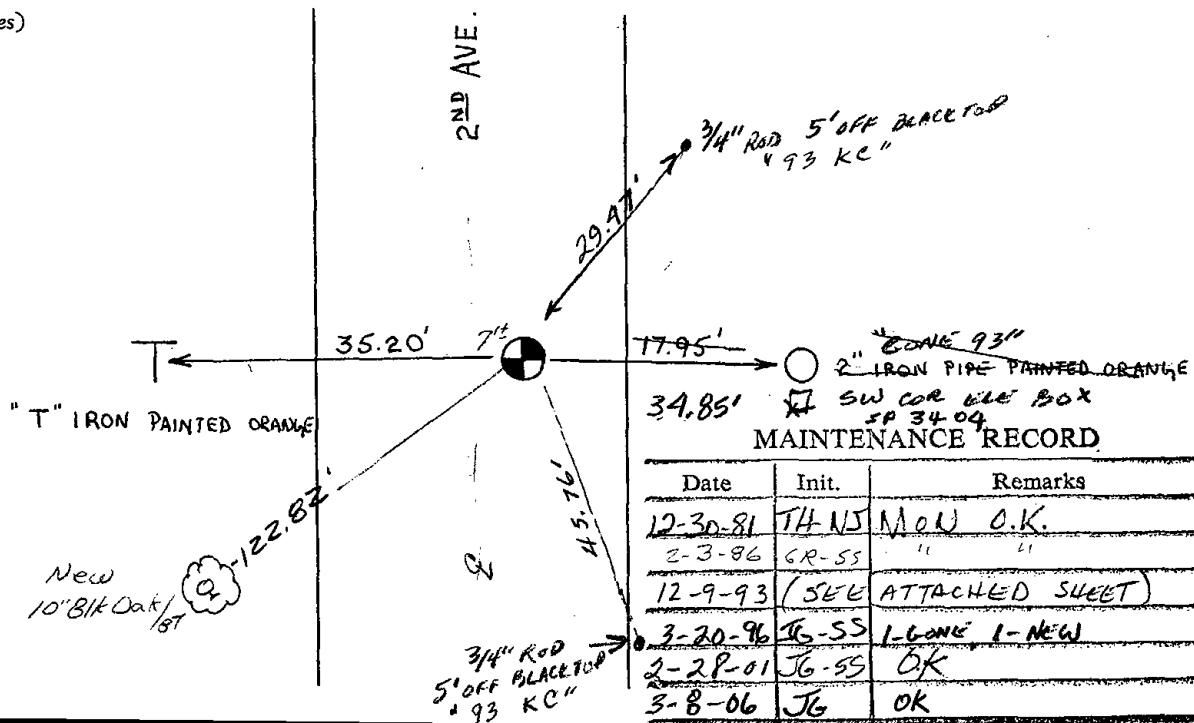
CORNER O.K. 10-28-76 RN-SS  
 ALL OK 4-1-91 GR-36

CERTIFIED CORRECT:


*R. K. Saylor*  
 Registered Land Surveyor  
 DATE: 1/15/74

TIE SKETCH

(Show at least four ties)



Date	Init.	Remarks
12-30-81	THNS	MON O.K.
2-3-86	GR-SS	" "
12-9-93	(SEE ATTACHED SHEET)	
3-20-96	JG-SS	1-CONE 1-NEW
2-28-01	JG-SS	OK
3-8-06	JG	OK




**ADAMS COUNTY**

**Survey Monument Record**

TYPE OF MONUMENT: HARRISON  
 STATE PLANE COORDINATES: N \_\_\_\_\_  
 E \_\_\_\_\_  
 ELEVATION - M.S.L. DATUM: \_\_\_\_\_  
 THETA ANGLE: \_\_\_\_\_  
 FIELD BOOK: Cl-10 sheets PAGE \_\_\_\_\_

CORNER NO. 356 (50)  
 SECTION 15  
 TOWN 15N  
 RANGE 7E



**BASIS FOR MONUMENT LOCATION**

(Use reverse side if necessary)  
 Show info such as: History of corner, with reference to Vol. and pg. dates, survey; exact description of monument replaced; if location computed, by taped or EDAL traverse; landowner remarks, etc.

Location determined by computed coordinates from an extensive traverse connecting all existing monuments and evidence in all of sections 12-13. No fence lines in the vicinity. No digging done because of large amount of fill in road.

*Corner 356, 102576, 102576*



CERTIFIED CORRECT

Registered Land Surveyor  
 DATE: 12-2-81

**THE SKETCH**

(Show at least four lines)





052

ADAMS COUNTY

Survey Monument Record

TYPE OF MONUMENT: HARRISON

STATE PLANE COORDINATES: N \_\_\_\_\_

E \_\_\_\_\_

ELEVATION — M.S.L. DATUM: \_\_\_\_\_

THETA ANGLE: \_\_\_\_\_

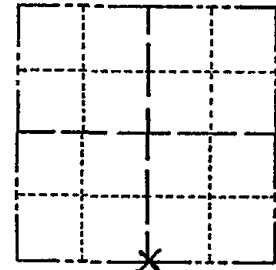
FIELD BOOK: 28 PAGE 14-20

CORNER NO. 360 (52)

SECTION 12

TOWN 15

RANGE 7



LOCATION (Indicated by 'X')

SEAL:

BASIS FOR MONUMENT LOCATION

(Use reverse side if necessary)

Show info such as: History of corner, with reference to Vol. and pg, dates, surveyor; exact description of monument replaced; if location computed, by taped or EDM traverse; landowner remarks, etc.

Set on a straight line equidistant between section corners on the basis of computed coordinates.

Corner located on existing North-South fence line.

Probed and dug in area, no other evidence found.



- CORNER O.K. 10-28-76 RN-55
- " " 2-19-86 GR-55
- ALL OK 4-1-91 GR-56
- " " 3-26-96 56-55
- 2-28.01 56-55 OK
- 3-NEW TIES, MON. OK, 3-8-06-56

CERTIFIED CORRECT:

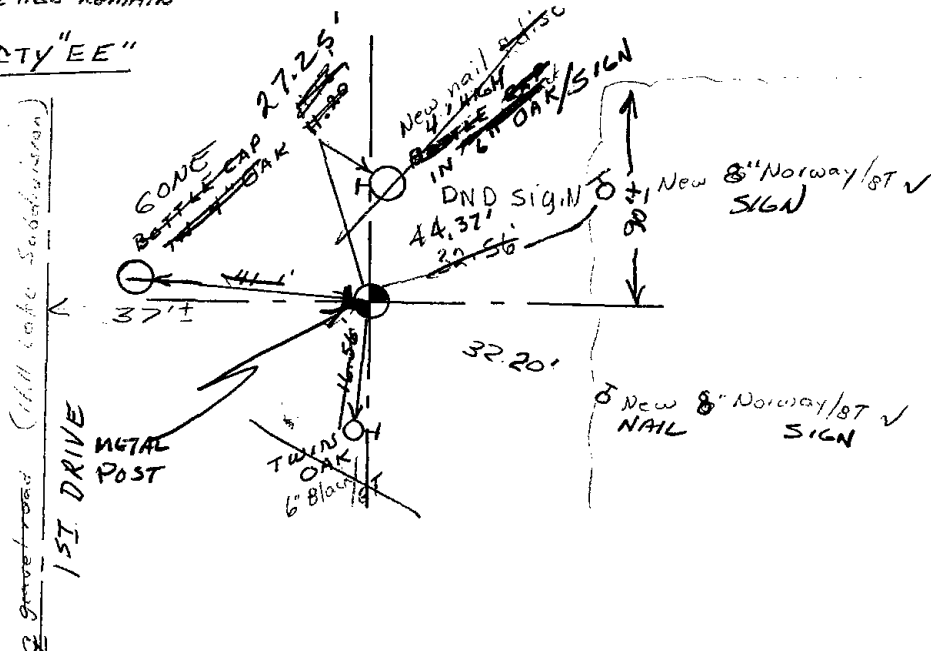
R. K. Saylor  
Registered Land Surveyor

DATE: 1/15/74

2-18-11 Mon-2 TIES REMAIN

TIE SKETCH

(Show at least four ties) CTY "EE"



MAINTENANCE RECORD

Date	Init.	Remarks
12-30-81	THNT	MONEY TIES O.K.





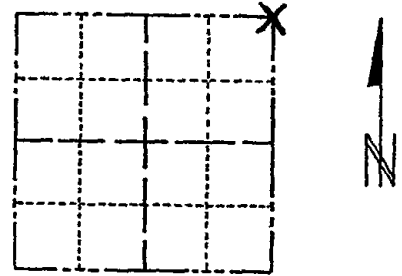
053

# ADAMS COUNTY

CORNER NO. 351  
 SECTION 13  
 TOWN 15N  
 RANGE 7E

## Survey Monument Record

TYPE OF MONUMENT: HARRISON  
 STATE PLANE COORDINATES: N \_\_\_\_\_  
 E \_\_\_\_\_  
 ELEVATION — M.S.L. DATUM: \_\_\_\_\_  
 THETA ANGLE: \_\_\_\_\_  
 FIELD BOOK: Clip sheets PAGE \_\_\_\_\_



LOCATION  
(Indicated by 'X')

SEAL:

### BASIS FOR MONUMENT LOCATION

(Use reverse side if necessary)

Show info such as: History of corner, with reference to Vol. and pg. dates, surveyor; exact description of monument replaced; if location computed, by taped or EDM traverse; landowner remarks, etc.

Location determined by computed coordinates from an extensive traverse connecting all existing monuments and evidence in all of sections 12 & 13. Replaced 2 inch iron pipe with 1 inch iron bar inside with Harrison monument. Probed and dug.

1 NEW TR 2-18-11 SS  
 CORNER O.K. 10-28-76 RN-SS

12-24-85 JERAL SMART 5-1739  
 4-1-91 ALL OK GR-JG  
 3-20-96 JG-SS 1 NEW TR  
 2-28-01 JG-SS - OK OK, 3-8-06-JG



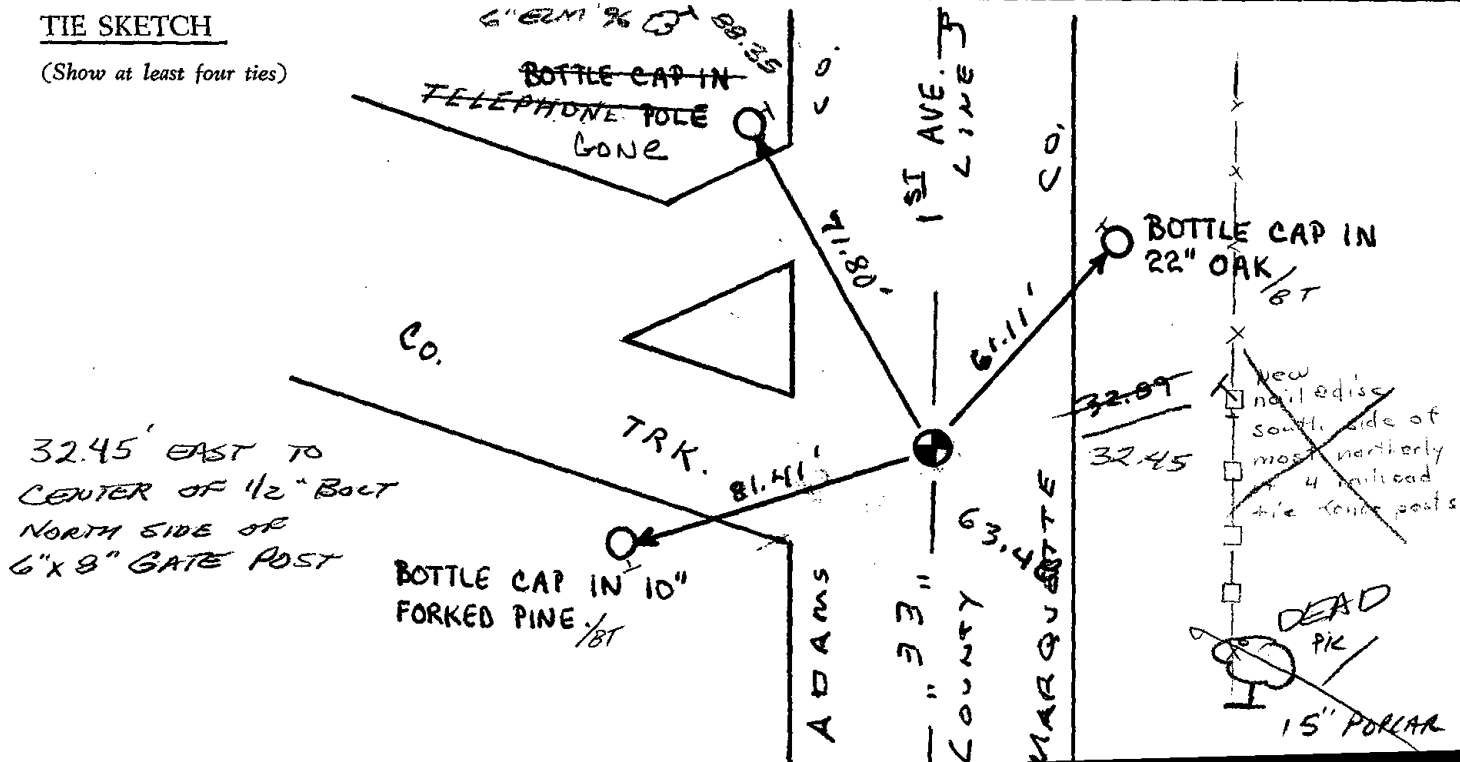
CERTIFIED CORRECT:

R. K. Saylor  
 Registered Land Surveyor

DATE: 1/15/14

### TIE SKETCH

(Show at least four ties)



MAINTENANCE RECORD

Date	Mil.	Remarks
9-15-81	LC-NJ	MONETIES O.K.



\* 0 5 5 \*

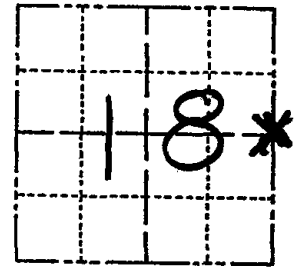
055

ADAMS COUNTY

Survey Monument Record


TYPE OF MONUMENT: Harrison  
STATE PLANE COORDINATES: N \_\_\_\_\_  
E \_\_\_\_\_  
ELEVATION — M.S.L. DATUM: \_\_\_\_\_  
THETA ANGLE: \_\_\_\_\_  
FIELD BOOK: \_\_\_\_\_ PAGE \_\_\_\_\_

CORNER NO. 1052  
SECTION 18  
TOWN 15  
RANGE 7



LOCATION  
(Indicated by 'X')

SEAL:



BASIS FOR MONUMENT LOCATION

(Use reverse side if necessary)

Show info such as: History of corner, with reference to Vol. and pg, dates, surveyor; exact description of monument replaced; if location computed, by taped or EDM traverse; landowner remarks, etc.

Ran EDM/T-2 traverse around Sections 18 and 19 to determine search areas for investigation.

Found standing bearing tree as per notes of Raymond Phillips on May 8, 1939 (Vol 2 Page 135 of Adams County Survey Records) at (S 87° W 10" Black Oak 63 3/4 links) and remains of post at prescribed distance and direction.

Remonumented Post with Harrison Monument, on May 27, 1976.

CERTIFIED CORRECT:

*Dale C. Hagen*  
Registered Land Surveyor

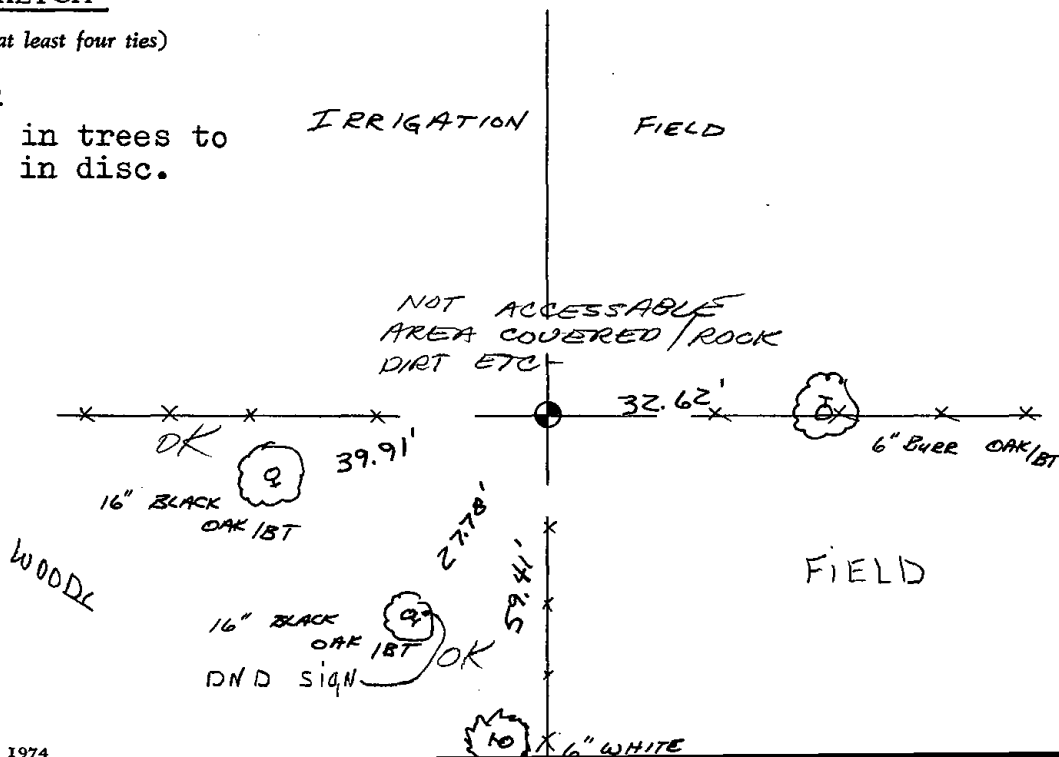
DATE: July 21, 1976

TIE SKETCH

(Show at least four ties)

NOTE

Ties in trees to nail in disc.



MAINTENANCE OF RECORD

Date	Loc	Remarks
12-30-81	TH-NJ	Mortars ties a.s.
2-3-86	GR-SS	OK
5-8-91	JG-SS	TIES OK
11-21-95	SS	" "
2-21-01	JG-MH	ALL OK
8-8-06	JG	ALL OK (CORNER SEEMS TO FALL UNDER PILE OF FIELD STONE)
5-16-11	SS	-NOT



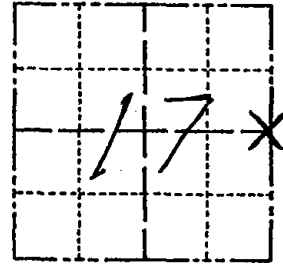
\* 0 5 6 \*

056

# Government Land Corner Certificate

Adams County  
 TYPE OF MONUMENT: Harrison  
 STATE PLANE COORDINATES: N \_\_\_\_\_  
 E \_\_\_\_\_  
 ELEVATION — M.S.L. DATUM: \_\_\_\_\_  
 THETA ANGLE: \_\_\_\_\_  
 FIELD BOOK: 76 PAGE 64  
 DRAWN BY: NJ

CORNER NO. 56  
 SECTION 17  
 TOWN 15  
 RANGE 7



LOCATION  
 (Indicated by 'X')

## BASIS FOR MONUMENT LOCATION

Show info such as: History of corner, with reference to Vol. and pg., dates, surveyor; exact description of monument replaced; if location computed, by taped or EDM traverse; landowner remarks, etc. (Use reverse side if necessary)

Corner set from bearing tree called for in Volume 2, Page 135, County Surveyor records. Ray Phillips, 1939, called for a 8" red oak N49 E, .01 links. Bearing tree still standing. Found a 1" iron pipe driven right against the tree. Replaced this pipe with Harrison Monument.

SEAL:



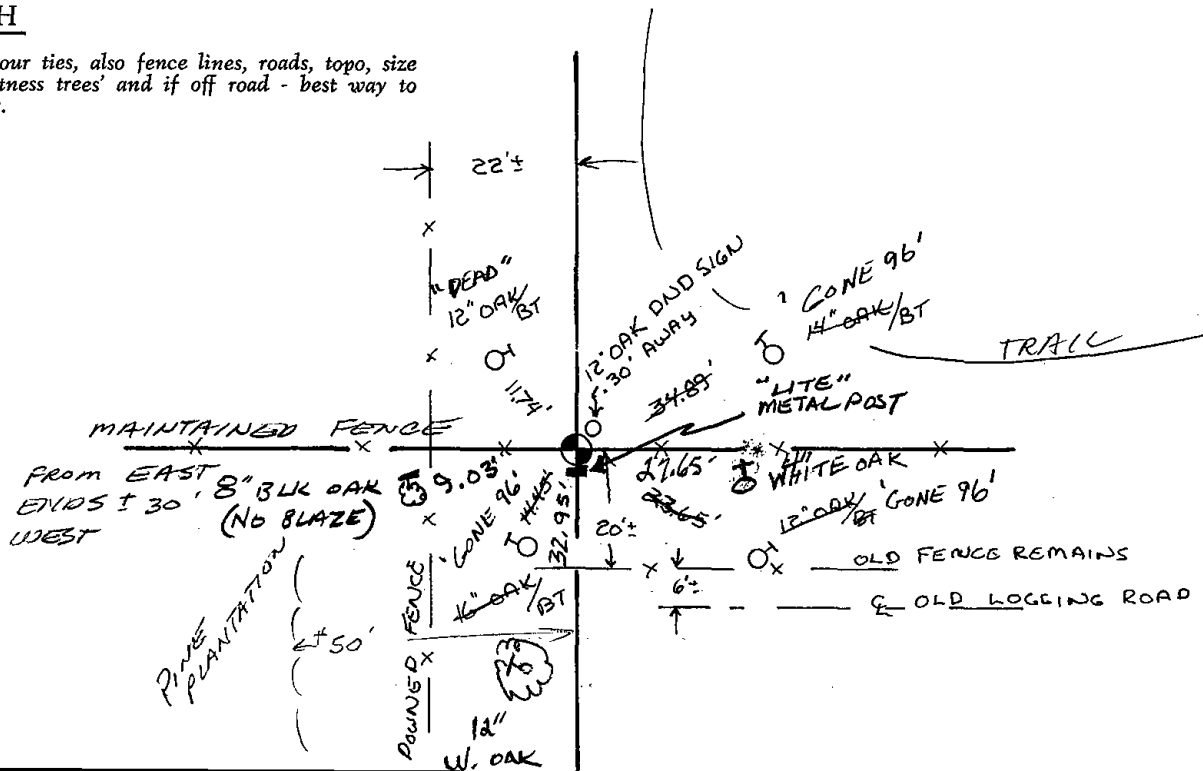
DATA SHOWN HERE ON  
 CERTIFIED CORRECT:

*Anthony B. Kiedrowski*  
 Registered Land Surveyor

DATE: 3/19/81

## TIE SKETCH

Show at least four ties, also fence lines, roads, topo, size and type of witness trees' and if off road - best way to arrive at corner.









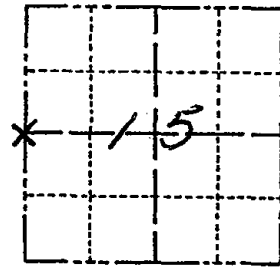
\* 0 5 7 \*

057

# Government Land Corner Certificate

Adams County  
 TYPE OF MONUMENT: 30" Harrison Mon.  
 STATE PLANE COORDINATES: N \_\_\_\_\_  
 E \_\_\_\_\_  
 ELEVATION — M.S.L. DATUM: \_\_\_\_\_  
 THETA ANGLE: \_\_\_\_\_  
 FIELD BOOK: \_\_\_\_\_ PAGE \_\_\_\_\_  
 DRAWN BY: \_\_\_\_\_

CORNER NO. 57  
 SECTION 15  
 TOWN 15  
 RANGE 7



LOCATION  
 (Indicated by 'X')

## BASIS FOR MONUMENT LOCATION

Show info such as: History of corner, with reference to Vol. and pg., dates, surveyor; exact description of monument replaced; if location computed, by taped or EDM traverse; landowner remarks, etc. (Use reverse side if necessary)

Ran EDM/T16 Traverse of Section 15, T15N, R7E.

Could not find any evidence of record. Set corner on line equidistant between section corners.

No excavation was made at this corner. Set Harrison December 12, 1979.

SEAL:

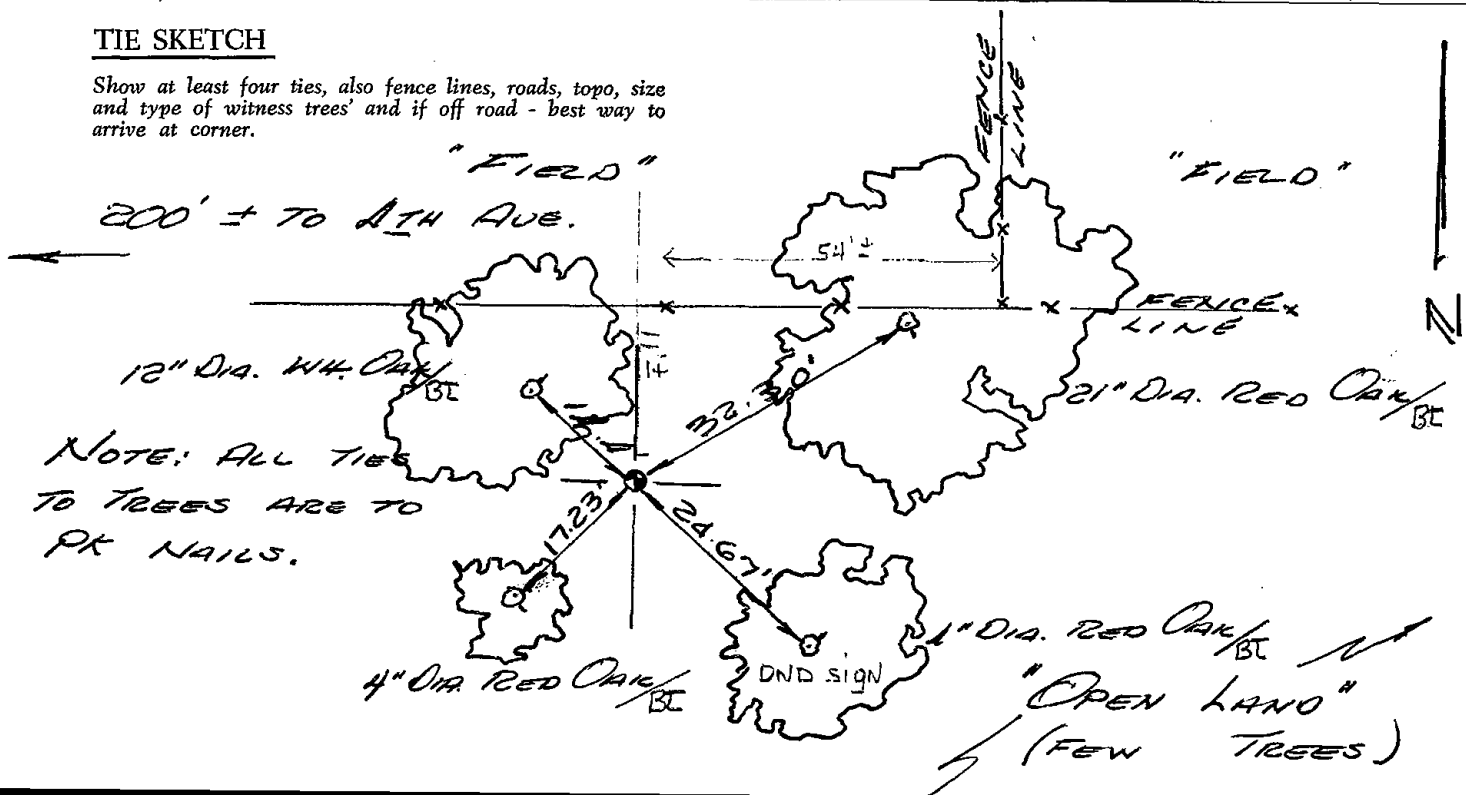


DATA SHOWN HERE ON  
 CERTIFIED CORRECT:

*James R. Grothman*  
 Registered Land Surveyor  
 DATE: Dec. 17, 1979

## TIE SKETCH

Show at least four ties, also fence lines, roads, topo, size and type of witness trees and if off road - best way to arrive at corner.



NOTE: ALL TIES  
 TO TREES ARE TO  
 PK NAILS.





\* 0 5 8 \*

058

# ADAMS COUNTY U.S. PUBLIC LAND SURVEY

## MONUMENT LOCATION RECORD

LANDMARK       BENCHMARK:

CORNER IDENTITY: EAST QUATER CONER

STATE PLANE COORDINATE: N: \_\_\_\_\_

E: \_\_\_\_\_

ZONE: \_\_\_\_\_

ELEVATION: \_\_\_\_\_

DATUM: \_\_\_\_\_

THETA ANGLE: \_\_\_\_\_

WEATHER: SUNNY/COLD      TEMPERATURE: 48° F

DATE OF SURVEY: 11/30/99

SURVEY PARTY: MARK HINTZ / BOB LASKY

- FOUND
- SET
- RE-SET
- RE-TIED



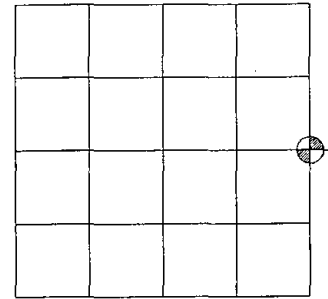
CORNER # 58

SECTION 15

TOWNSHIP 15 NORTH

RANGE 7 EAST

SECTION 15



LOCATION

### BASIS FOR MONUMENT LOCATION:

(DESCRIBE METHOD OF SURVEY AND CORNER AUTHENTICATION)

HARRISON MONUMENT RESET AFTER COMPLETION OF COUNTY HIGHWAY G RECONSTRUCTION PROJECT. LOCATION IS BASED ON THE EXISTING MONUMENT FOUND BEFORE CONSTRUCTION BEGAN.

8-8-06 - JG - OK  
3-17-11 55' OK

SEAL



SCOTT GROHOLSKI (RLS #2281)

DATE

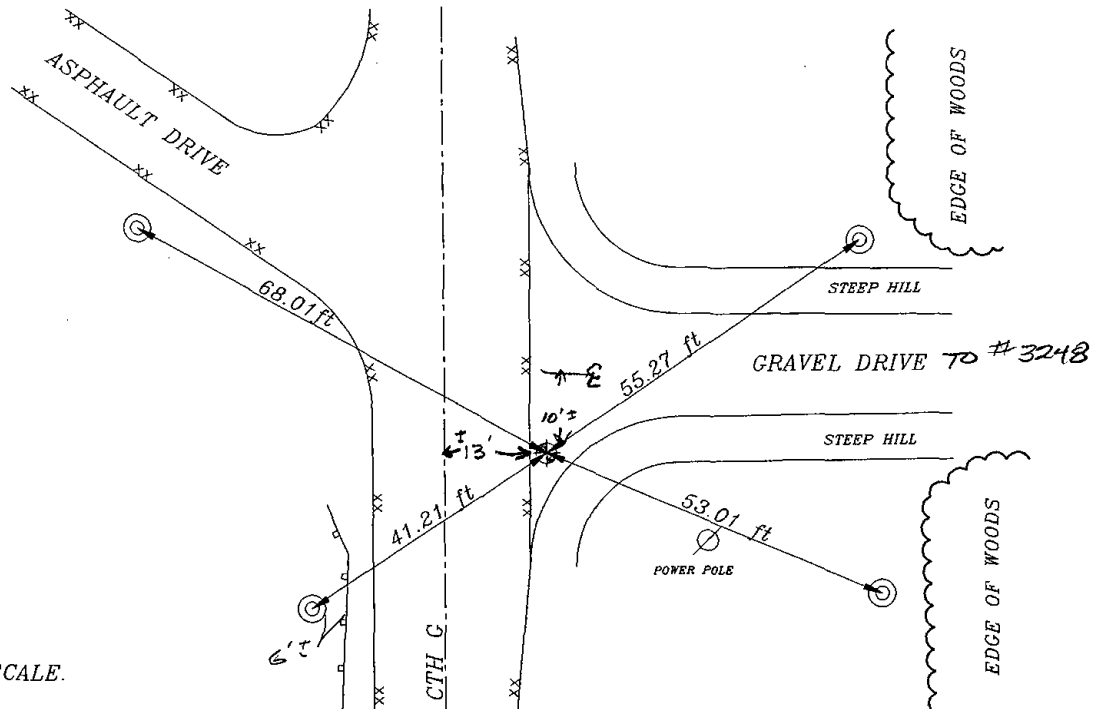
12/21/99

### TIE SKETCH:

SHOW MINIMUM OF FOUR (4) HORIZONTAL TIE DISTANCES TO FIXED WITNESS MONUMENTS. DESCRIBE ALL MONUMENTS FOUND OR SET. CORRECT ALL DISTANCES SHOWN TO STANDARD TEMPERATURE OF 68° F.

#### LEGEND

- ⊙ 1 1/4" IRON PIPE SET
- ⊕ HARRISON MONUMENT SET
- XX EDGE OF BITUMINOUS
- - - CENTER LINE
- - - GUARD RAIL

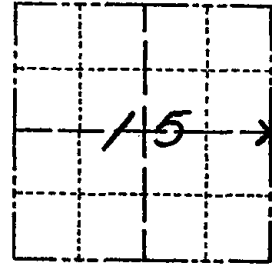


DRAWING IS NOT TO SCALE.

# Government Land Corner Certificate

Adams County  
 TYPE OF MONUMENT: 30" Harrison Mon.  
 STATE PLANE COORDINATES: N \_\_\_\_\_  
 E \_\_\_\_\_  
 ELEVATION — M.S.L. DATUM: \_\_\_\_\_  
 THETA ANGLE: \_\_\_\_\_  
 FIELD BOOK: \_\_\_\_\_ PAGE \_\_\_\_\_  
 DRAWN BY: \_\_\_\_\_

CORNER NO. 58  
 SECTION 15  
 TOWN 15  
 RANGE 7



LOCATION  
 (Indicated by 'X')

## BASIS FOR MONUMENT LOCATION

Show info such as: History of corner, with reference to Vol. and pg., dates, surveyor; exact description of monument replaced; if location computed, by taped or EDM traverse; landowner remarks, etc. (Use reverse side if necessary)

Ran EDM/T16 Traverse of Section 5, T15N, R6E.

Could not find any evidence of monumentation of resurveys of record. Set corner on line equidistant between section corners.

Set Harrison December 12, 1979.

SEAL:

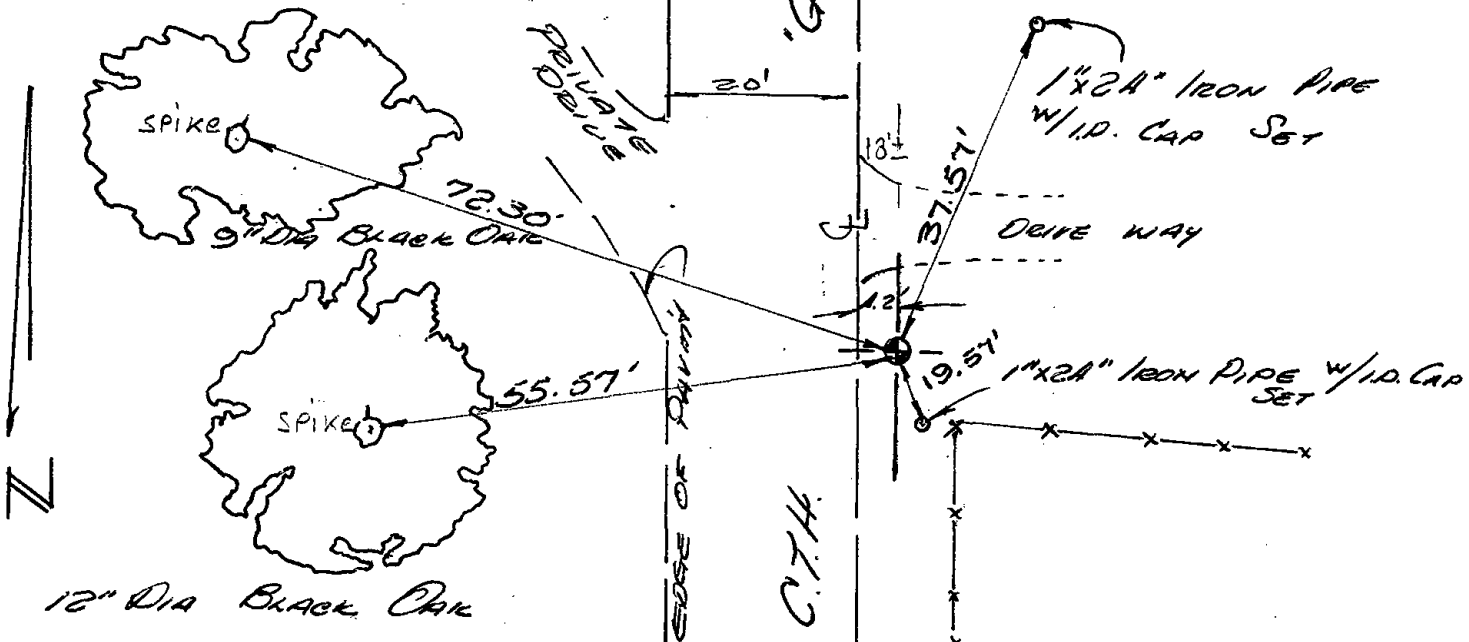


DATA SHOWN HERE ON  
 CERTIFIED CORRECT:

*James R. Grothman*  
 Registered Land Surveyor  
 DATE: DEC. 17, 1979

## TIE SKETCH

Show at least four ties, also fence lines, roads, topo, size and type of witness trees and if off road - best way to arrive at corner.



NOTE: ALL TIES TO TREES  
 ARE TO PK NAILS







059

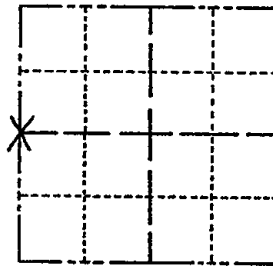
ADAMS COUNTY

Survey Monument Record

TYPE OF MONUMENT: HARRISON  
STATE PLANE COORDINATES: N \_\_\_\_\_  
E \_\_\_\_\_

ELEVATION — M.S.L. DATUM: \_\_\_\_\_  
THETA ANGLE: \_\_\_\_\_  
FIELD BOOK: Check sheets PAGE \_\_\_\_\_

CORNER NO. 354  
SECTION 13  
TOWN 15N  
RANGE 7E



LOCATION  
(Indicated by 'X')

SEAL:



BASIS FOR MONUMENT LOCATION

(Use reverse side if necessary)

Show info such as: History of corner, with reference to Vol. and pg, dates, surveyor; exact description of monument replaced; if location computed, by taped or EDM traverse; landowner remarks, etc.

Set on line equidistant between Sec. corners on basis of computed coordinates.

No fence lines or other evidence found.

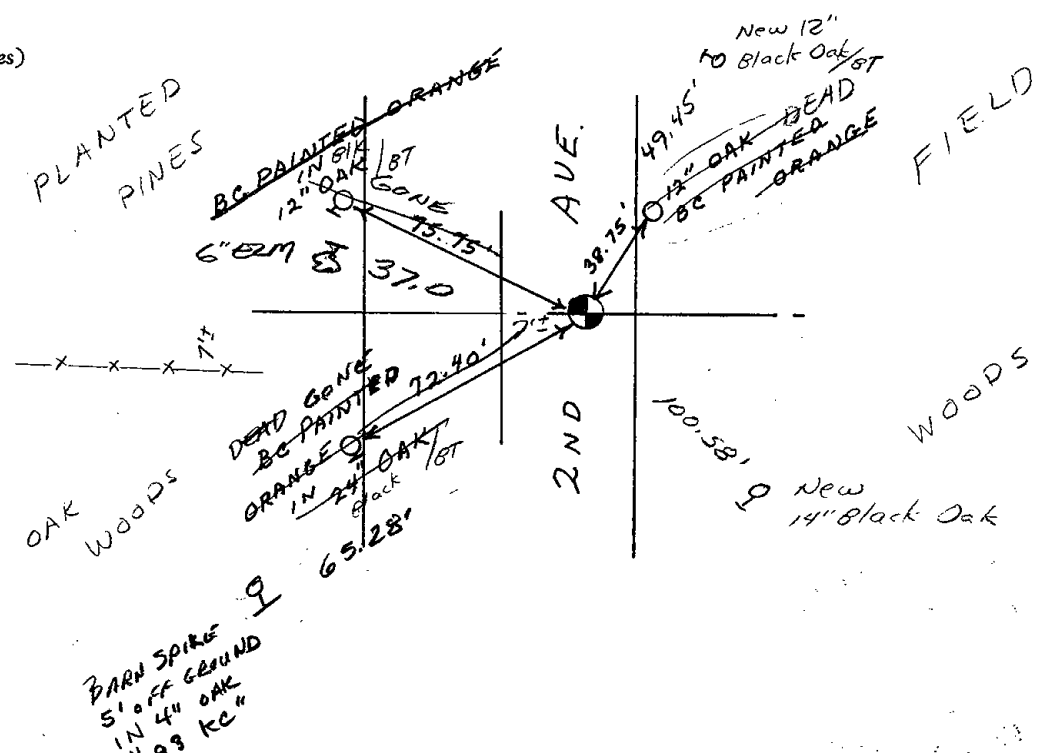
CORNER O.K. 10-28-76 RN-SS  
" " 5-8-91 JG-SS

CERTIFIED CORRECT:

R. K. Saylor  
Registered Land Surveyor  
DATE: October 1, 1974

TIE SKETCH

(Show at least four ties)



MAINTENANCE RECORD

Date	Inn.	Remarks
12-30-81	TH-NS	TIES & MON O.K
2-3-86	GR-SS	"
3-2-01	M-MA	ALL OK
8-7-06	JG	OK
2-18-11	SS	1 NEW TIE

ADAMS COUNTY

Survey Monument Record

TYPE OF MONUMENT: HARETSON

STATE PLANE COORDINATES: N \_\_\_\_\_ E \_\_\_\_\_

ELEVATION - M.S.L. DATUM: \_\_\_\_\_

THETA ANGLE: \_\_\_\_\_


FIELD BOOK: Check sheets PAGE \_\_\_\_\_

CORNER NO. 350

SECTION 13

TOWN 15N

RANGE 7E



LOCATION  
(Indicated by 'X')

SEAL

BASIS FOR MONUMENT LOCATION

(Use reverse side if necessary)

Show info such as: History of corner, with reference to Vol. and pg. dates, surveyor; exact description of monument replaced; if location computed by taped or EDM traverse; landowner remarks, etc.

Set on line equidistant between Sec. corners on basis of computed coordinates.

No fence lines or other evidence found.

CORNER O.K. 1225-76 R-15



CERTIFIED CORRECT:


W. W. Sawyer

Registered Land Surveyor


DATE: October 4, 1974

TIE SKETCH

(Show at least four ties)



Iron spike 50' up  
Nail in 4\"/>



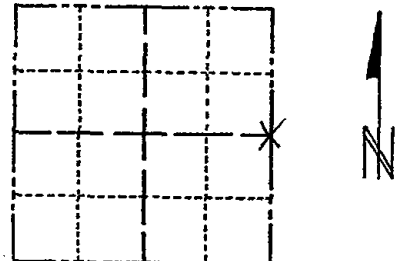
060

ADAMS COUNTY

Survey Monument Record

TYPE OF MONUMENT: HARRISON  
STATE PLANE COORDINATES: N \_\_\_\_\_  
E \_\_\_\_\_  
ELEVATION — M.S.L. DATUM: \_\_\_\_\_  
THETA ANGLE: \_\_\_\_\_  
FIELD BOOK: Clip sheets PAGE \_\_\_\_\_

CORNER NO. 355  
SECTION 13  
TOWN 15 N  
RANGE 7E



LOCATION  
(Indicated by 'X')

BASIS FOR MONUMENT LOCATION

(Use reverse side if necessary)

Show info such as: History of corner, with reference to Vol. and pg, dates, surveyor; exact description of monument replaced; if location computed, by taped or EDM traverse; landowner remarks, etc.

SEAL:



Set on a straight line equidistant between section corners on the basis of computed coordinates.

On line with N-S fence line.

Corner located within R.O.W. of St. Trk. Hwy. "82"

Harrison, broken-replaced 10-29-76 RM-SS  
OK GR-SS 2-19-86  
P.A. REMAIN 5-8-91 JG-SS  
" " 4/3/96 JG-SS

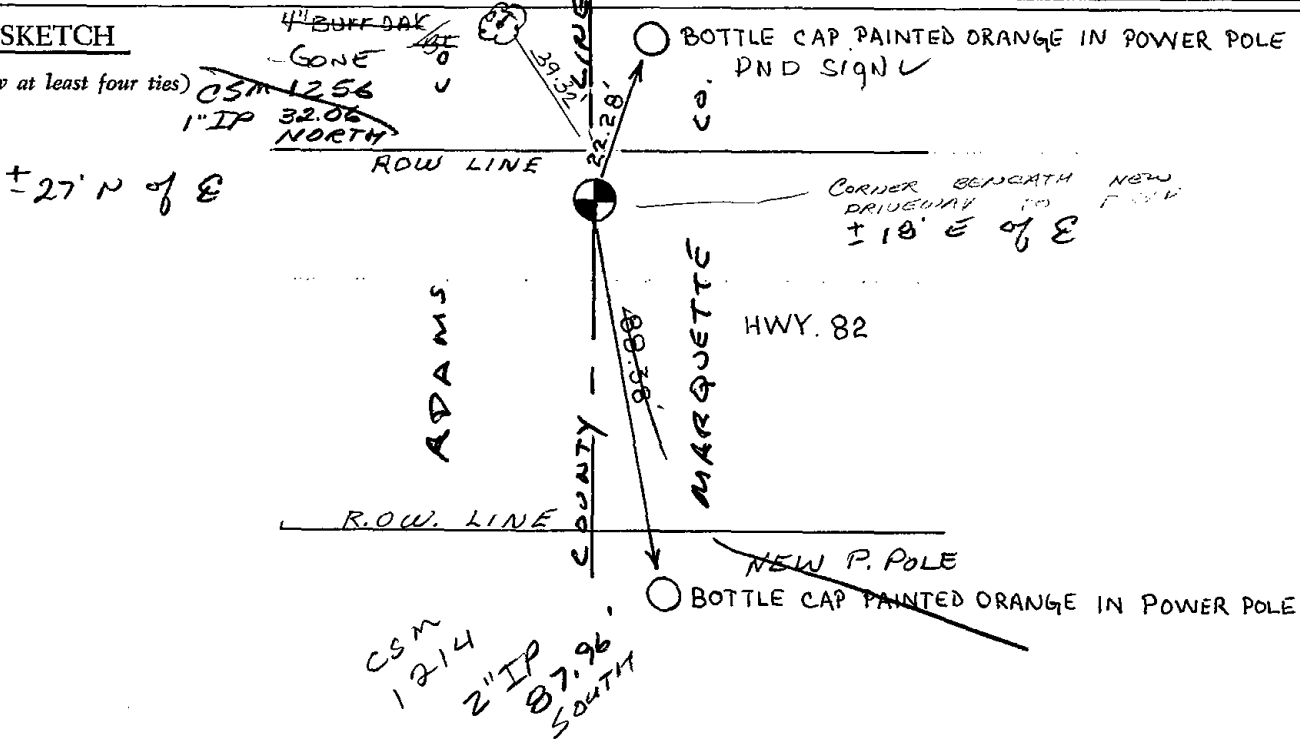
CERTIFIED CORRECT:

R. K. Saylor  
Registered Land Surveyor  
DATE: 1/15/74

(FD 1" ROD AT CORNER LOCATION) 1-TIE LEFT  
TO MEASURE CHECK MARQUETTE TO SURVEYOR FILES  
3-8-06 JG  
3-17-11 JG

TIE SKETCH

(Show at least four ties)



MAINTENANCE RECORD

Date	Part	Remarks
12-30-81	TH-NJ	MOTOR TIES O.K



\* 0 6 2 \*

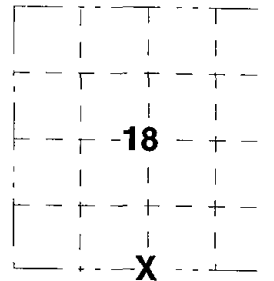
062



# Government Land Corner Certificate

ADAMS County  
 TYPE OF MONUMENT HARRISON  
 STATE PLANE COORDINATES: N. \_\_\_\_\_  
 E. \_\_\_\_\_  
 ELEVATION \_\_\_\_\_ M.S.L. DATUM: \_\_\_\_\_  
 THETA ANGLE: \_\_\_\_\_  
 FIELD BOOK: \_\_\_\_\_ PAGE: \_\_\_\_\_  
 DRAWN BY: E.W.

CORNER NO. \_\_\_\_\_  
 SECTION 18  
 TOWN T15N  
 RANGE ~~R6E~~ 7



## BASIS FOR MONUMENT LOCATION

Show info such as; History of corner, with reference to Vol. and pg., dates, surveyor, exact description of monument replaced; if location computed by taped or EDM traverse; landowner remarks, etc. ( use reverse side if necessary ).


MONUMENT LOCATED AND TIED PRIOR TO RECONSTRUCTION OF THE HIGHWAY. NEW TIES PROVIDED. TIES ARE AL. DISC SET IN CONCRETE. DISC STATES WISCONSIN DEPARTMENT OF TRANSPORTATION DO NOT DISTURB.

*ALL OK 5-11-06-JG*  
*OK 2-18-11 SS*

## LOCATION

( Indicated by 'X' )

SEAL:



DATA SHOWN HERE ON CERTIFIED CORRECT.

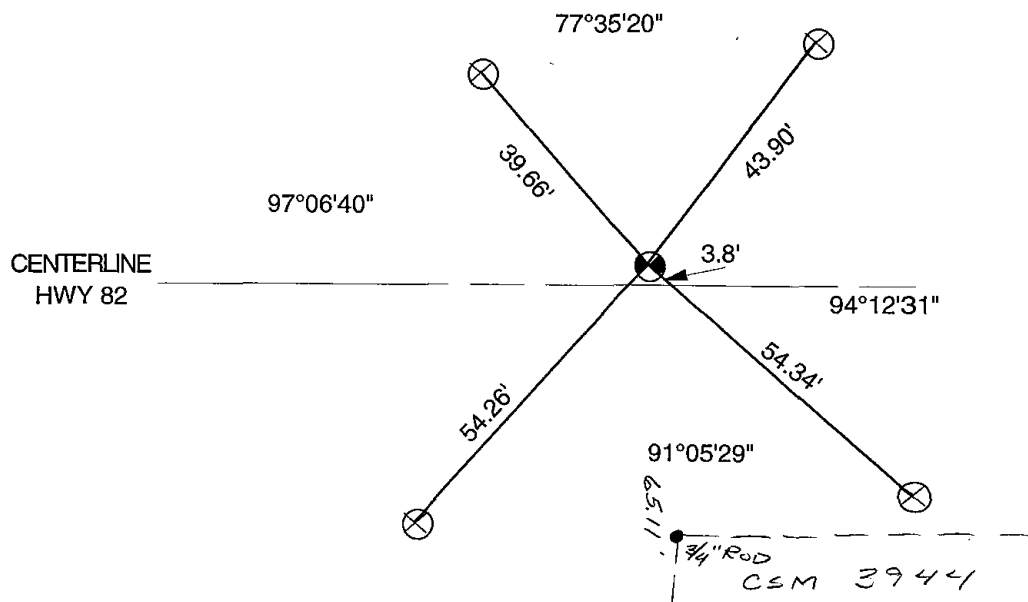
*[Handwritten Signature]*

Registered Land Surveyor

DATE 15 Nov 01

## TIE SKETCH

Show at least four ties; also fence lines, roads, topo, size and type of witness trees' and if off road- best way to arrive at corner.



ADAMS COUNTY

Survey Monument Record

TYPE OF MONUMENT: Harrison

STATE PLANE COORDINATES: N \_\_\_\_\_

E \_\_\_\_\_

ELEVATION — M.S.L. DATUM: \_\_\_\_\_

THETA ANGLE: \_\_\_\_\_

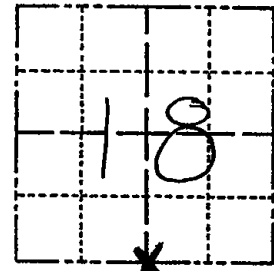
FIELD BOOK: \_\_\_\_\_ PAGE \_\_\_\_\_

CORNER NO. 1054<sup>82</sup>

SECTION 18

TOWN 15

RANGE 7



LOCATION  
(Indicated by 'X')

BASIS FOR MONUMENT LOCATION

(Use reverse side if necessary)

Show info such as: History of corner, with reference to Vol. and pg. dates, surveyor; exact description of monument replaced; if location computed, by taped or EDM traverse; landowner remarks, etc.

SEAL:

Ran EDM/T2 traverse around Sections 18 and 19, and portions of adjoining sections to determine search areas for investigation.

Did not excavate because search areas falls in construction limits of S.T.H. 82.

Set corner opposite fence to the South and at the record distance from the Stone at the center of Section 19 (by Barrett-Vol.1, Page 8).



CERTIFIED CORRECT:

Registered Land Surveyor

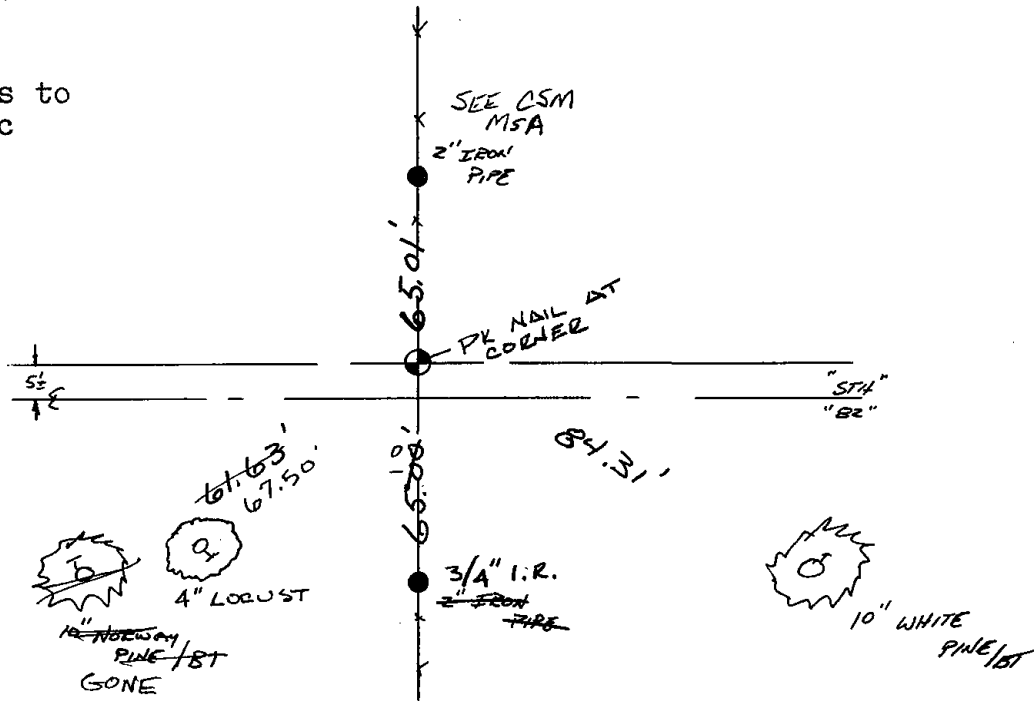
DATE: 9-21-76

TIE SKETCH

(Show at least four ties)


NOTE:

Ties in trees to nail and disc in blaze.



MAINTENANCE RECORD

Date	Init.	Remarks
12-29-81	TH-NS	MADE-TIES O.K
2-3-86	GR-55	OK
3-26-91	JG	1-GONE CORNER OK
4-19-96	JG-55	OK
2-21-01	MH-54	1 GONE, 2 NEW



\* 0 6 3 \*

063

# Government Land Corner Certificate

ADAMS County

TYPE OF MONUMENT HARRISON

STATE PLANE COORDINATES: N. \_\_\_\_\_  
E. \_\_\_\_\_

ELEVATION \_\_\_\_\_ M.S.L. DATUM: \_\_\_\_\_

THETA ANGLE: \_\_\_\_\_

FIELD BOOK: \_\_\_\_\_ PAGE: \_\_\_\_\_

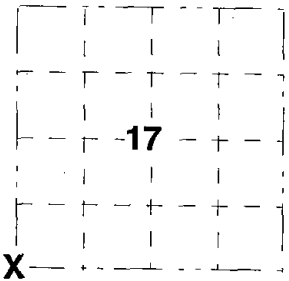
DRAWN BY: E.W.

CORNER NO. \_\_\_\_\_

SECTION 17

TOWN T15N

RANGE ~~R6E~~ 7



### BASIS FOR MONUMENT LOCATION

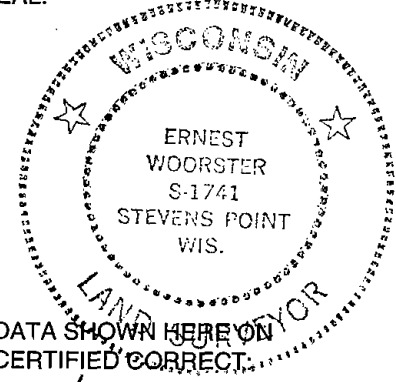
Show info such as; History of corner, with reference to Vol. and pg., dates, surveyor, exact description of monument replaced; if location computed by taped or EDM traverse; landowner remarks, etc. ( use reverse side if necessary ).

MONUMENT LOCATED AND TIED PRIOR TO RECONSTRUCTION OF THE HIGHWAY. NEW TIES PROVIDED. TIES ARE AL. DISC SET IN CONCRETE. DISC STATES WISCONSIN DEPARTMENT OF TRANSPORTATION DO NOT DISTURB. MONUMENT 1' BELOW SURFACE.

*ALL OK 5-11-06 -JG*  
*2-18-11 ok ss*

LOCATION  
( Indicated by 'X' )

SEAL:



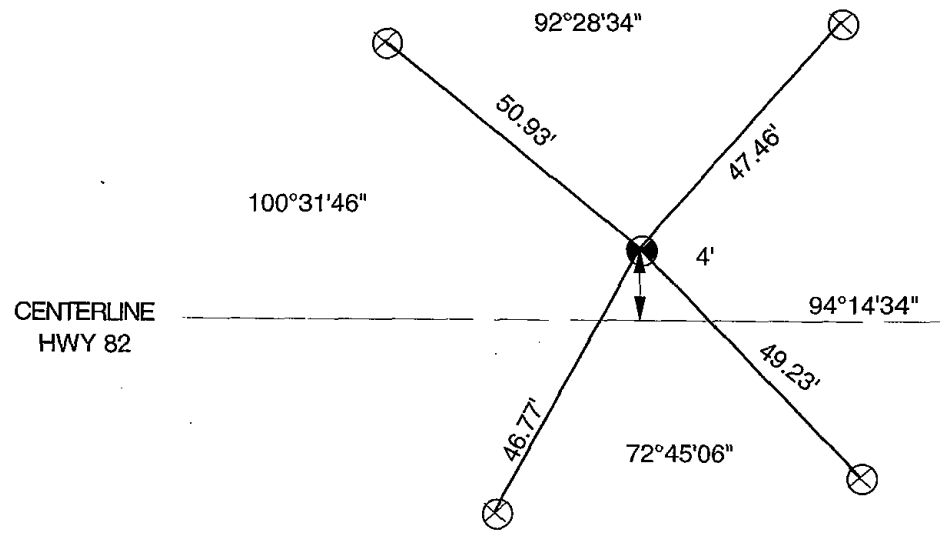
*[Handwritten Signature]*

Registered Land Surveyor

DATE 15 Nov 01

### TIE SKETCH

Show at least four ties; also fence lines, roads, topo, size and type of witness trees' and if off road- best way to arrive at corner.

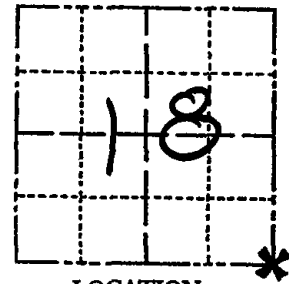


ADAMS COUNTY

Survey Monument Record

TYPE OF MONUMENT: Harrison
STATE PLANE COORDINATES: N. E.
ELEVATION - M.S.L. DATUM:
THETA ANGLE:
FIELD BOOK: 37 PAGE 34

CORNER NO. 1053
SECTION 18
TOWN 15
RANGE 7



LOCATION (Indicated by 'X')

SEAL:

BASIS FOR MONUMENT LOCATION

(Use reverse side if necessary)

Show info such as: History of corner, with reference to Vol. and pg, dates, surveyor; exact description of monument replaced; if location computed, by taped or EDM traverse; landowner remarks, etc.

Ran EDM/T-2 traverse around Sections 18 and 19 to determine search areas for investigation.

Set corner by double proportionate measure between SW and E 1/4 of Sec 18 and N 1/4 and W 1/4 of Sec 20, after investigation yielded no evidence of the original corner or any remonumentation or re-ties. No excavation was attempted as corner falls within construction limits of State Highway 82.

Set Harrison May 24, 1976.



CERTIFIED CORRECT:

Dale C. Hagen
Registered Land Surveyor

DATE: July 21, 1976

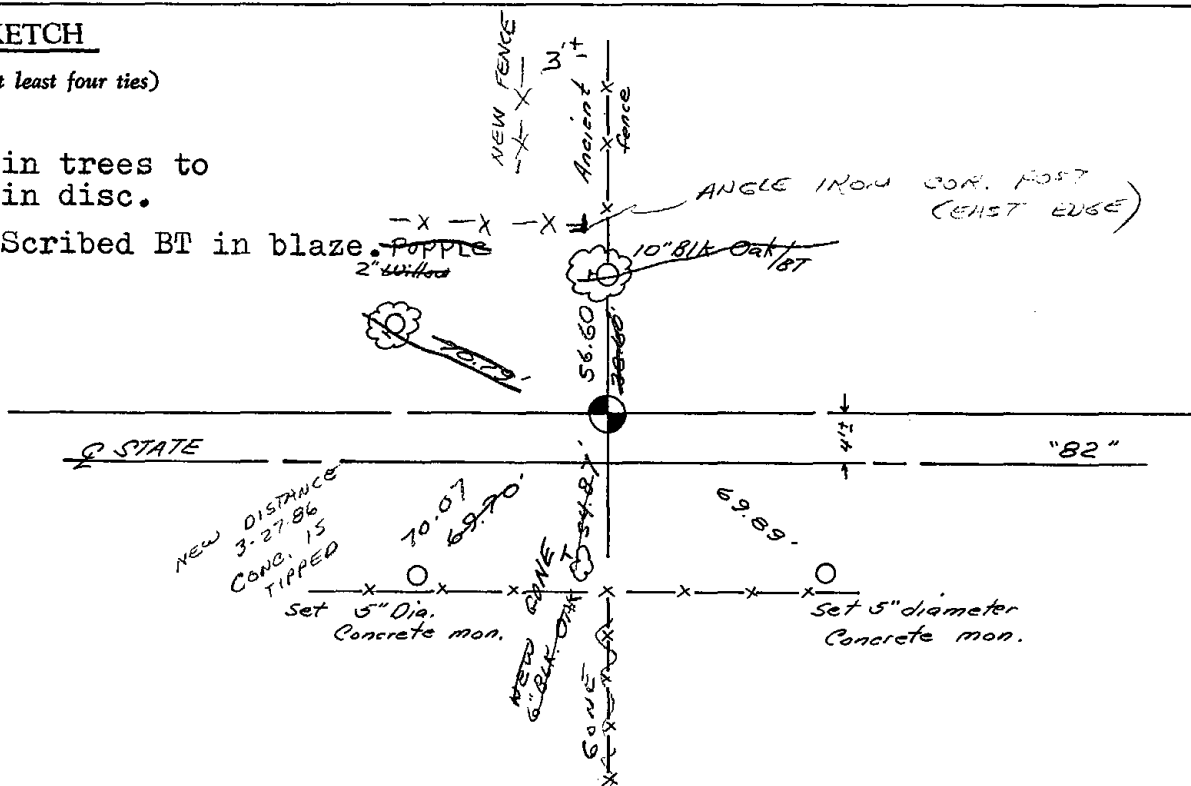
TIE SKETCH

(Show at least four ties)

NOTE

Ties in trees to nail in disc.

BT = Scribed BT in blaze.



MAINTENANCE RECORD

Date	Ini.	Remarks
12-29-81	JH-NJ	MOND TIES O.K.
3-27-86	GR-SS	2 NEW TIES
3-26-91	JG	1-GONE' CORNER OK
4-19-96	JG-SS	OK



064

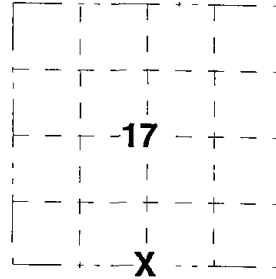


**Government Land Corner Certificate**

64

ADAMS County  
 TYPE OF MONUMENT HARRISON  
 STATE PLANE COORDINATES: N. \_\_\_\_\_  
 E. \_\_\_\_\_  
 ELEVATION \_\_\_\_\_ M.S.L. DATUM: \_\_\_\_\_  
 THETA ANGLE: \_\_\_\_\_  
 FIELD BOOK: \_\_\_\_\_ PAGE: \_\_\_\_\_  
 DRAWN BY: E.W.

CORNER NO. \_\_\_\_\_  
 SECTION 17  
 TOWN T15N  
 RANGE R7E

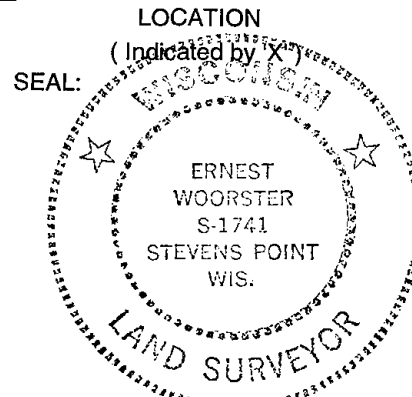


**BASIS FOR MONUMENT LOCATION**

Show info such as; History of corner, with reference to Vol. and pg., dates, surveyor, exact description of monument replaced; if location computed by taped or EDM traverse; landowner remarks, etc. ( use reverse side if necessary ).

MONUMENT LOCATED AND TIED PRIOR TO RECONSTRUCTION OF THE HIGHWAY. NEW TIES PROVIDED. TIES ARE AL. DISC SET IN CONCRETE. DISC STATES WISCONSIN DEPARTMENT OF TRANSPORTATION DO NOT DISTURB.

*ALL OK 5-11-06 - JG*  
*OK 2-18-11 SS*



DATA SHOWN HERE ON CERTIFIED CORRECT:

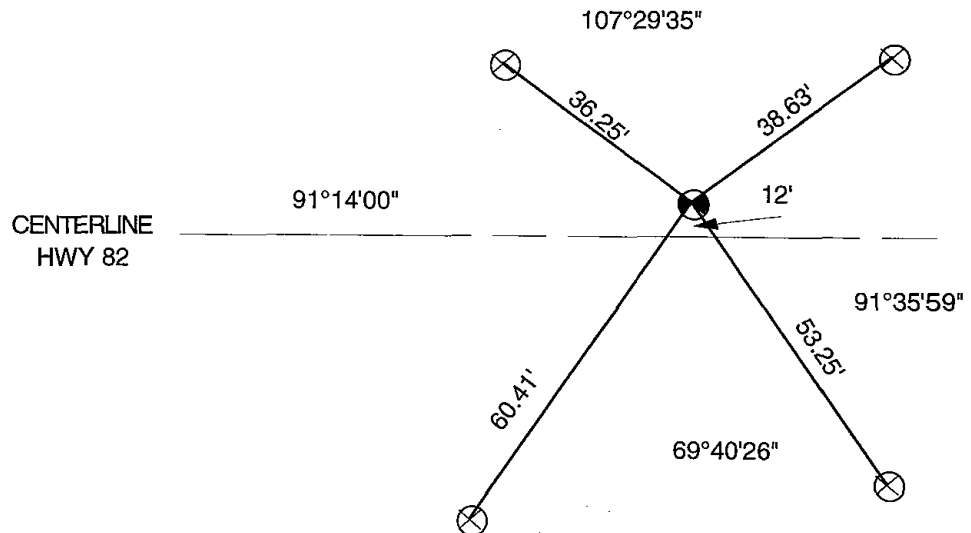
*[Signature]*

Registered Land Surveyor

DATE 15 Nov 01

**TIE SKETCH**

Show at least four ties; also fence lines, roads, topo, size and type of witness trees' and if off road- best way to arrive at corner.

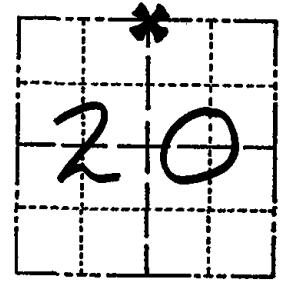


**ADAMS COUNTY**

**Survey Monument Record**

TYPE OF MONUMENT: Harrison  
STATE PLANE COORDINATES: N \_\_\_\_\_  
E \_\_\_\_\_  
ELEVATION — M.S.L. DATUM: \_\_\_\_\_  
THETA ANGLE: \_\_\_\_\_  
FIELD BOOK: 37 PAGE 35

CORNER NO. 1057  
SECTION 20  
TOWN 15  
RANGE 7



LOCATION  
(Indicated by 'X')

SEAL:



**BASIS FOR MONUMENT LOCATION**

(Use reverse side if necessary)

Show info such as: History of corner, with reference to Vol. and pg, dates, surveyor; exact description of monument replaced; if location computed, by taped or EDM traverse; landowner remarks, etc.

Ran EDM/T-2 traverse around Sections 18 & 19, and part of Section 20 to determine search area for investigation.

Retraced survey by Herman Holzmilller, S-776, of 12/18/1974 adjacent to this corner to relocate. Location fits occupation well, so monumented spike from Holzmilller survey with Harrison Monument on May 27, 1976.

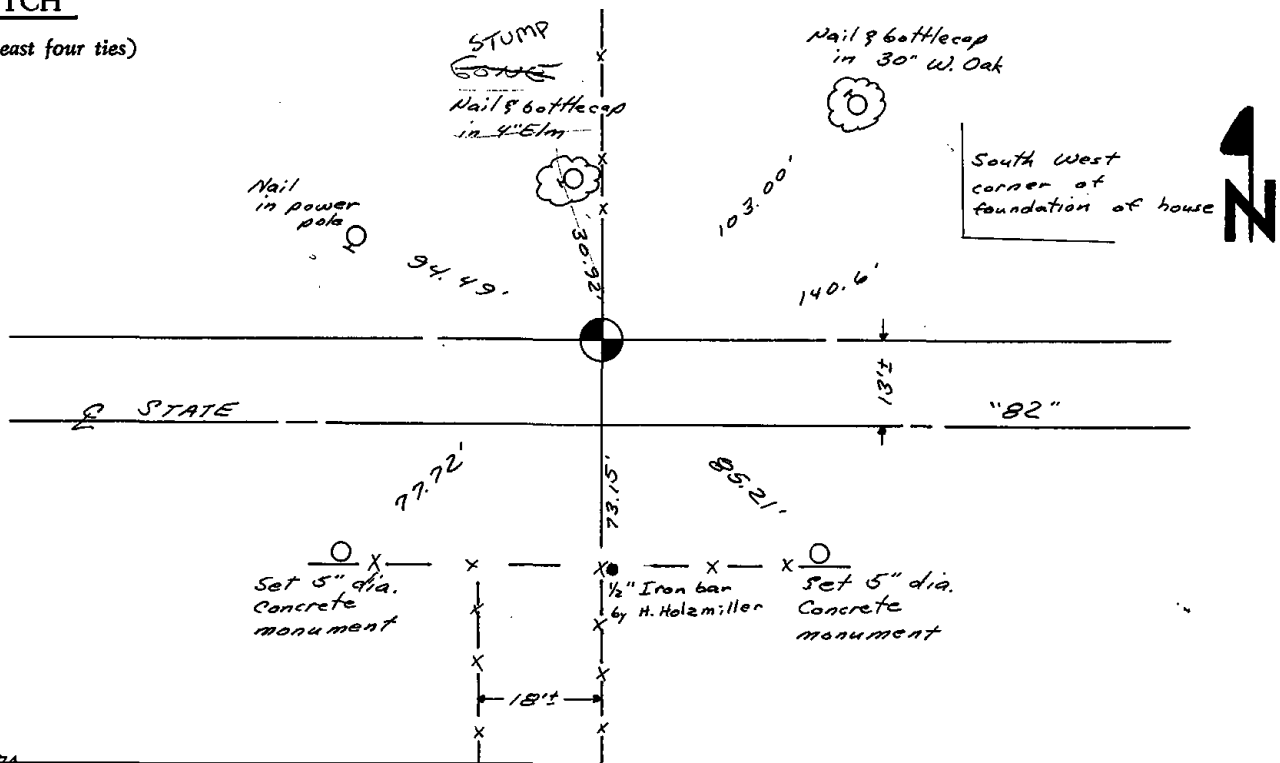
SEE TIE SHEET WOODSTER 15 NOV. 01

CERTIFIED CORRECT:

*Dale C Hagen*  
Registered Land Surveyor  
DATE: July 21, 1976

**TIE SKETCH**

(Show at least four ties)



MAINTENANCE RECORD

Date	Init.	Remarks
12-30-81	TH-NJ	MON & TIES O.K.
3-3-86	GR-SS	" OK-
3-26-91	JG	ALL DK
4-19-96	SL-SS	OK

**ADAMS COUNTY**

**Survey Monument Record**

TYPE OF MONUMENT: Harrison

STATE PLANE COORDINATES: N \_\_\_\_\_

E \_\_\_\_\_

ELEVATION - MSL. DATUM: \_\_\_\_\_

THETA ANGLE: \_\_\_\_\_

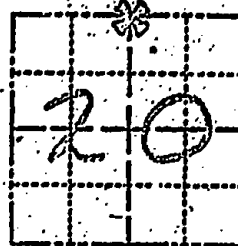
FIELD BOOK: 37 PAGE 35

CORNER NO. 1057

SECTION 20


TOWN 25

RANGE 7



LOCATION  
(Indicated by 'X')

SEAL:



**BASIS FOR MONUMENT LOCATION**

(Use reverse side if necessary)

Show info such as: History of corner, with reference to Vol. and pg. date; surveyor; exact description of monument replaced; if location computed, by taped or EDM traverse; landowner remarks, etc.

Ran EDM/T-2 traverse around Sections 18 & 19, and part of Section 20 to determine search area for investigation.

Retraced survey by Herman Holzmilller, S-776, of 12/18/1974 adjacent to this corner to relocate. Location fits occupation well, so monumented spike from Holzmilller survey with Harrison Monument on May 27, 1976.

Jan 10 '94 Mark Cook

Apr 13 '87 Ken Carlson

CERTIFIED CORRECT:

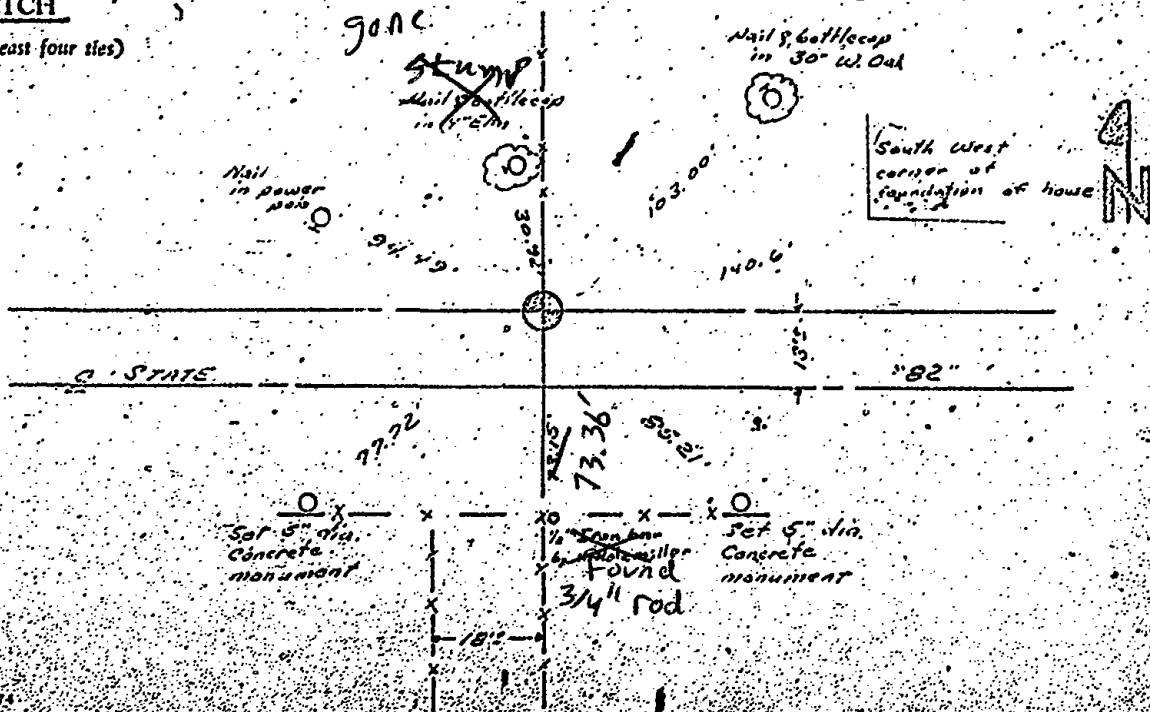
Dale C. Hagen


Registered Land Surveyor

DATE: July 21, 1976

**TIE SKETCH**

(Show at least four ties)







065

# Government Land Corner Certificate

ADAMS County

CORNER NO.	_____
SECTION	16
TOWN	T15N
RANGE	R7E

TYPE OF MONUMENT \_\_\_\_\_ HARRISON \_\_\_\_\_

STATE PLANE COORDINATES: N. \_\_\_\_\_

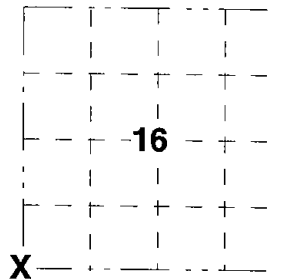
E. \_\_\_\_\_

ELEVATION \_\_\_\_\_ M.S.L. DATUM: \_\_\_\_\_

THETA ANGLE: \_\_\_\_\_

FIELD BOOK: \_\_\_\_\_ PAGE: \_\_\_\_\_

DRAWN BY: \_\_\_\_\_ E.W. \_\_\_\_\_




### BASIS FOR MONUMENT LOCATION

Show info such as; History of corner, with reference to Vol. and pg., dates, surveyor, exact description of monument replaced; if location computed by taped or EDM traverse; landowner remarks, etc. ( use reverse side if necessary ).

### LOCATION

( Indicated by 'X' )

SEAL:



DATA SHOWN HEREON CERTIFIED CORRECT

*[Handwritten Signature]*  
 Registered Land Surveyor

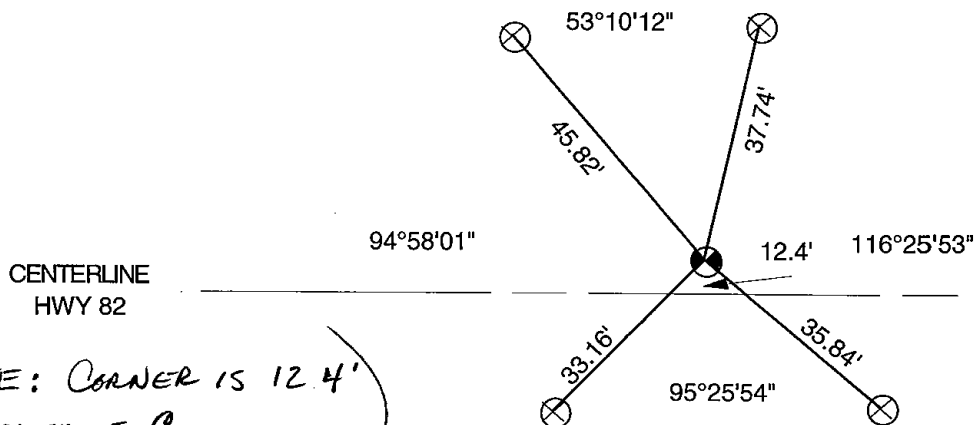
DATE 15 Nov 01

MONUMENT LOCATED AND TIED PRIOR TO RECONSTRUCTION OF THE HIGHWAY. NEW TIES PROVIDED. TIES ARE AL. DISC SET IN CONCRETE. DISC STATES WISCONSIN DEPARTMENT OF TRANSPORTATION DO NOT DISTURB.

*ALL OK 5-11-06 - JG  
OK 2-18-11 SS*

### TIE SKETCH

Show at least four ties; also fence lines, roads, topo, size and type of witness trees' and if off road- best way to arrive at corner.



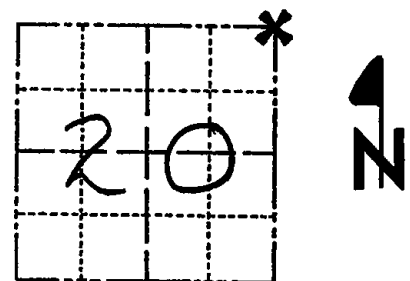
*\* (NOTE: CORNER IS 12.4' SOUTH OF Q)*

ADAMS COUNTY

Survey Monument Record

TYPE OF MONUMENT: Harrison  
STATE PLANE COORDINATES: N \_\_\_\_\_  
E \_\_\_\_\_  
ELEVATION — M.S.L. DATUM: \_\_\_\_\_  
THETA ANGLE: \_\_\_\_\_  
FIELD BOOK: 37 PAGE 35

CORNER NO. 1058  
SECTION 20  
TOWN 15  
RANGE 7



LOCATION  
(Indicated by 'X')

BASIS FOR MONUMENT LOCATION

(Use reverse side if necessary)

Show info such as: History of corner, with reference to Vol. and pg, dates, surveyor; exact description of monument replaced; if location computed, by taped or EDM traverse; landowner remarks, etc.

SEAL:



Ran EDM/T-2 traverse around Sections 18 & 19, and part of Section 20 to determine search areas.

Found Iron Post tie referred to by Raymond Phillips, in Volume 2, Page 135 of Adams County Survey Records ( N 4° W 100.0 feet). Relocated corner from tie, and adjacent landowner verified location as he was present when corner set by Phillips was in place.

Set Harrison on May 27, 1976.

SEE TIE SHEET WOODSTER 15 NOV. 01

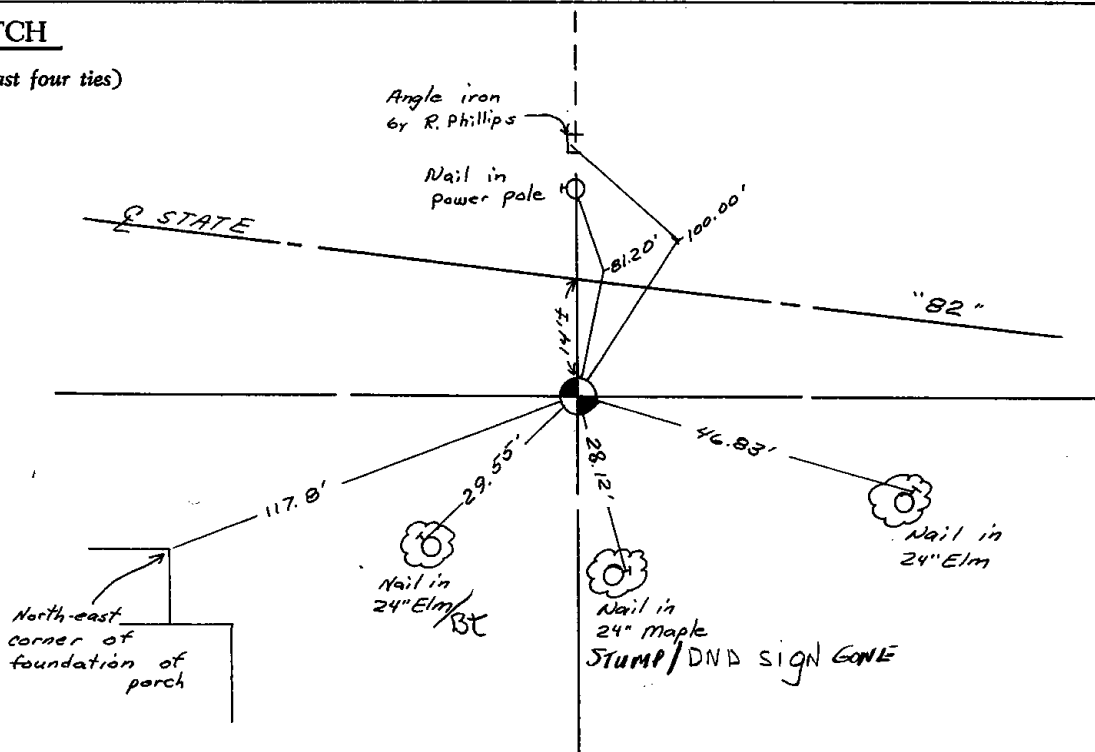
CERTIFIED CORRECT:

*Dale C Hagen*  
Registered Land Surveyor

DATE: July 21, 1976

TIE SKETCH

(Show at least four ties)





MAINTENANCE RECORD

Date	Init.	Remarks
12-30-81	TH-NJ	MON. TIES O.K
3-3-86	SS-GR	OK
11/20/91	KE-JG	ALL OK
4-19-96	SC-SS	OK

ADAMS COUNTY

Survey Monument Record

TYPE OF MONUMENT: Harrison

STATE PLANE COORDINATES: N

ELEVATION - MSL DATUM:

THETA ANGLE:


FIELD BOOK: 27 PAGE 35

CORNER NO. 1058

SECTION 20

TOWN 15

RANGE 7



LOCATION (Indicated by 'X')

SEAL



BASIS FOR MONUMENT LOCATION

(Use reverse side if necessary)

Show info. such as: History of corner, with reference to Vol. and pg. dates, surveyor exact description of monument replaced, if location computed by taped or EDM traverse, landowner remarks, etc.

Ran EDM/T-2 traverse around Sections 18 & 19, and part of Section 20 to determine search areas. Found Iron Post tie referred to by Raymond Phillips, in Volume 2, Page 135 of Adams County Survey Records (N 4° W 100.0 feet). Relocated corner from tie, and adjacent landowner verified location as he was present when corner set by Phillips was in place.

Set Harrison on May 27, 1976.

CERTIFIED CORRECT:

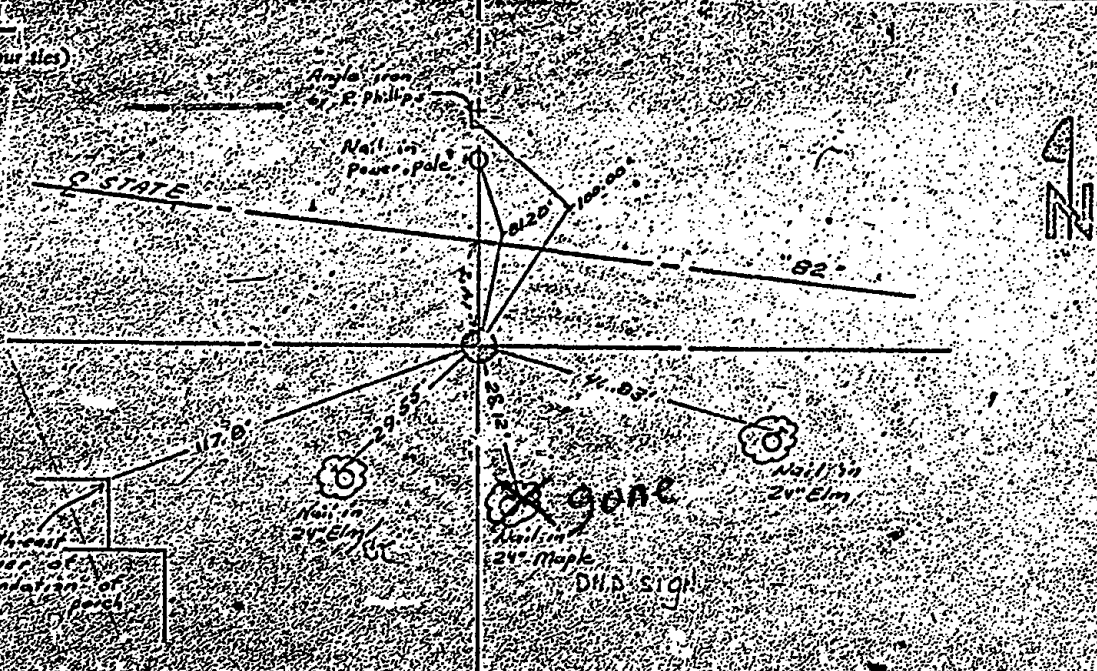
*Dale C. Hagen*


Registered Land Surveyor

DATE: July 21, 1976

TIE SKETCH

(Show at least four ties)







\* 0 6 6 \*

066

# Government Land Corner Certificate

**ADAMS** County

TYPE OF MONUMENT: HARRISON

STATE PLANE COORDINATES: N \_\_\_\_\_  
E \_\_\_\_\_

ELEVATION — M.S.L. DATUM: \_\_\_\_\_

THETA ANGLE: \_\_\_\_\_

FIELD BOOK: 76 PAGE 18

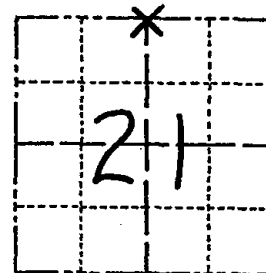
DRAWN BY: B. SULLIVAN

CORNER NO. 66

SECTION 21

TOWN 15

RANGE 7



LOCATION  
(Indicated by 'X')

## BASIS FOR MONUMENT LOCATION

Show info such as: History of corner, with reference to Vol. and pg., dates, surveyor; exact description of monument replaced; if location computed, by taped or EDM traverse; landowner remarks, etc. (Use reverse side if necessary)

Set corner opposite fences and on line between the adjacent section corners. this location matched the possession to the east and west and also fit the proportion of M.C. Smith note in ACSR Vol. 2 page 50 very well.

Excavation was not attempted at this location.

SEAL:



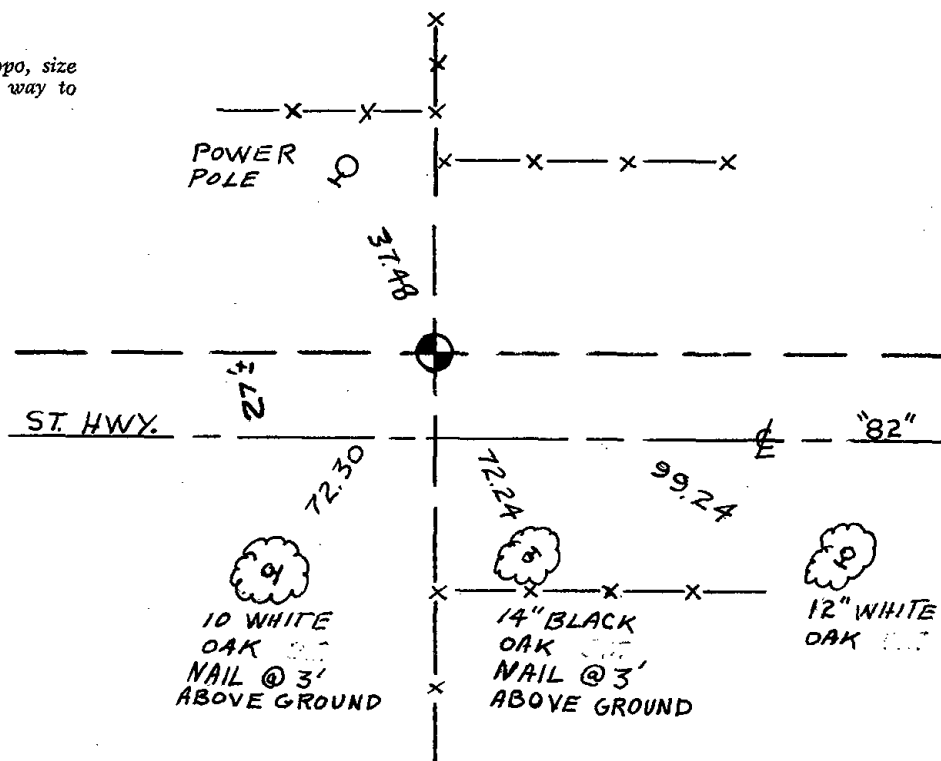
DATA SHOWN HERE ON  
CERTIFIED CORRECT:

*Gregory P Rhinehart*  
Registered Land Surveyor

DATE: 7/3/79

## TIE SKETCH

Show at least four ties, also fence lines, roads, topo, size and type of witness trees and if off road - best way to arrive at corner.





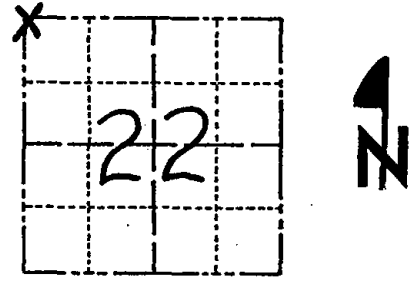


067

# Government Land Corner Certificate

**ADAMS** County  
 TYPE OF MONUMENT: **HARRISON**  
 STATE PLANE COORDINATES: N \_\_\_\_\_  
 E \_\_\_\_\_  
 ELEVATION — M.S.L. DATUM: \_\_\_\_\_  
 THETA ANGLE: \_\_\_\_\_  
 FIELD BOOK: **(102) 78** PAGE **1** (25)  
 DRAWN BY: **B. SULLIVAN**

CORNER NO. **67**  
 SECTION **22**  
 TOWN **15**  
 RANGE **7**



LOCATION  
 (Indicated by 'X')

## BASIS FOR MONUMENT LOCATION

Show info such as: History of corner, with reference to Vol. and pg., dates, surveyor; exact description of monument replaced; if location computed, by taped or EDM traverse; landowner remarks, etc. (Use reverse side if necessary)

Excavated with backhoe. Found 8 x 13 x 10" deep Black granite, dug in stone. Stone called for by M.C. Smith, 2/52, April, 1918. Lowered stone and set Harrison on top.

SEAL:



DATA SHOWN HERE ON  
 CERTIFIED CORRECT:

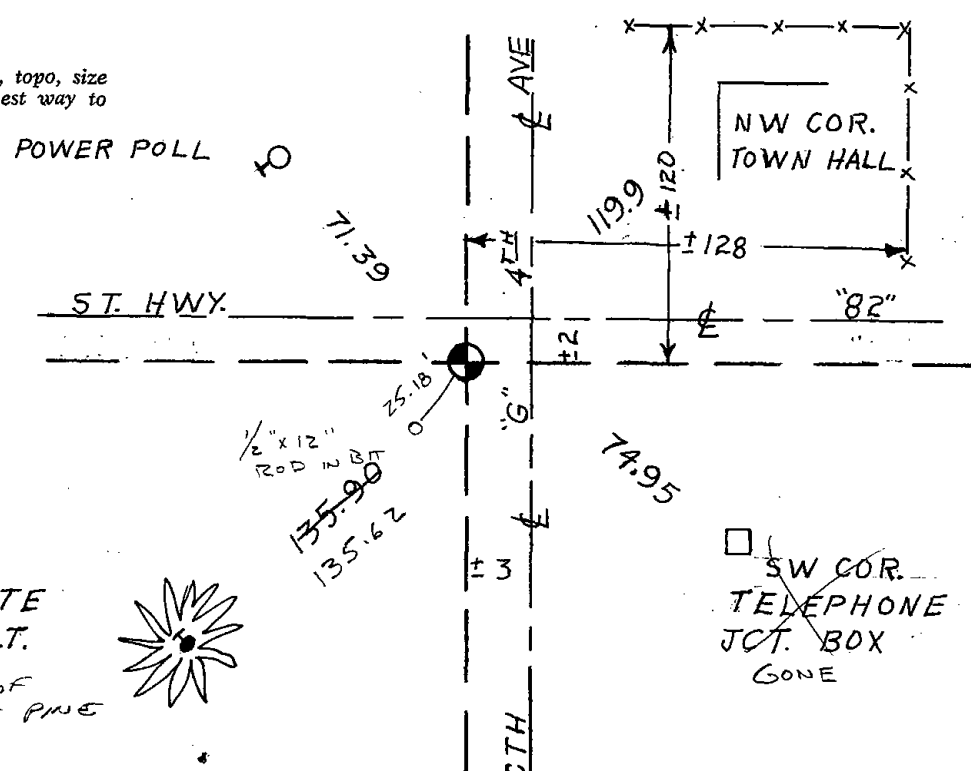
*Anthony B. Kiedrowski*  
 Registered Land Surveyor

DATE: 6/13/79

SEE TIE SHEET WOODSTER 15 NOV. 01


## TIE SKETCH

Show at least four ties, also fence lines, roads, topo, size and type of witness trees and if off road - best way to arrive at corner.



No Good MADE  
 NEW 12" W. PINE BT  
 11-20-91 K2

12" WHITE PINE B.T.  
 STAMP  
 5' S.E. OF  
 10" WHITE PINE







# Government Land Corner Certificate

ADAMS County

TYPE OF MONUMENT HARRISON

STATE PLANE COORDINATES: N. \_\_\_\_\_  
E. \_\_\_\_\_

ELEVATION \_\_\_\_\_ M.S.L. DATUM: \_\_\_\_\_

THETA ANGLE: \_\_\_\_\_

FIELD BOOK: \_\_\_\_\_ PAGE: \_\_\_\_\_

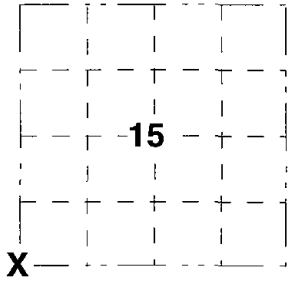
DRAWN BY: E.W.

CORNER NO. \_\_\_\_\_

SECTION 15

TOWN T15N

RANGE R7E



### BASIS FOR MONUMENT LOCATION

Show info such as; History of corner, with reference to Vol. and pg., dates, surveyor, exact description of monument replaced; if location computed by taped or EDM traverse; landowner remarks, etc. ( use reverse side if necessary ).

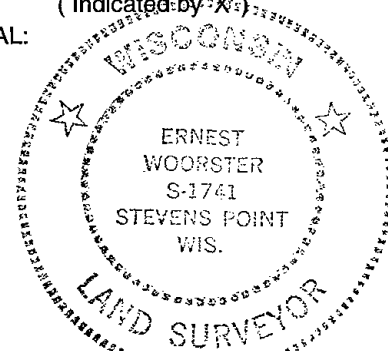
MONUMENT LOCATED AND TIED PRIOR TO RECONSTRUCTION OF THE HIGHWAY. NEW TIES PROVIDED. TIES ARE AL. DISC SET IN CONCRETE. DISC STATES WISCONSIN DEPARTMENT OF TRANSPORTATION DO NOT DISTURB.

*ALL OK, 5-11-06 - JG*  
*OK 2-18-11 SS*

### LOCATION

( Indicated by 'X' )

SEAL:



DATA SHOWN HERE ON CERTIFIED CORRECT:

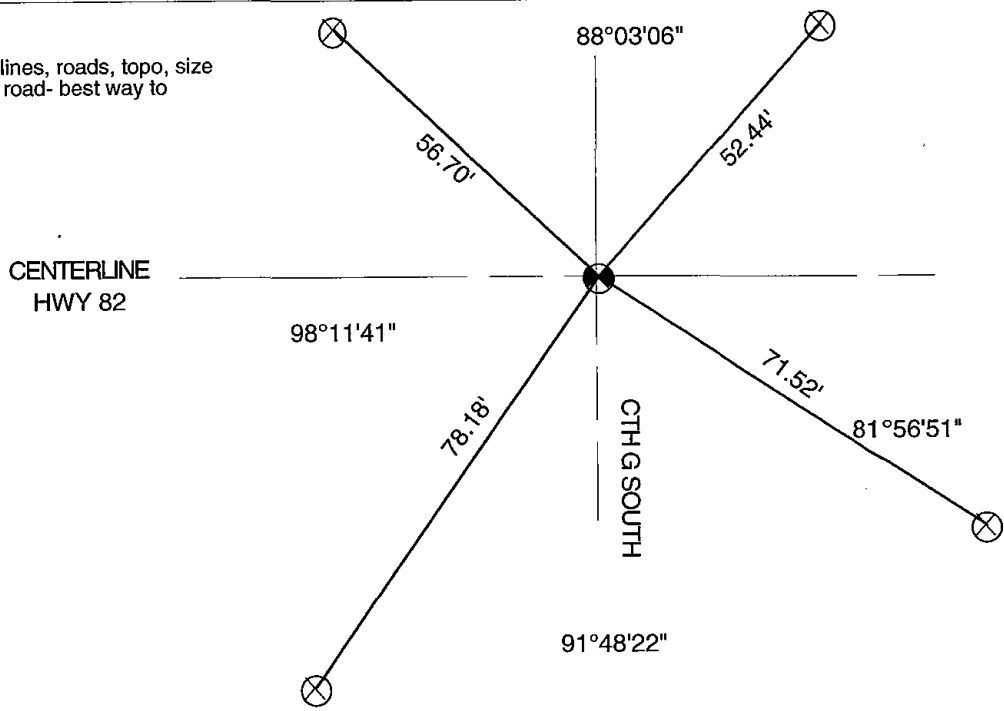
*[Handwritten Signature]*


Registered Land Surveyor

DATE 15 Nov 01

### TIE SKETCH

Show at least four ties; also fence lines, roads, topo, size and type of witness trees' and if off road- best way to arrive at corner.





068

# Government Land Corner Certificate

**ADAMS** County

TYPE OF MONUMENT: HARRISON

STATE PLANE COORDINATES: N \_\_\_\_\_

E \_\_\_\_\_

ELEVATION — M.S.L. DATUM: \_\_\_\_\_

THETA ANGLE: \_\_\_\_\_

FIELD BOOK: 76 PAGE 16

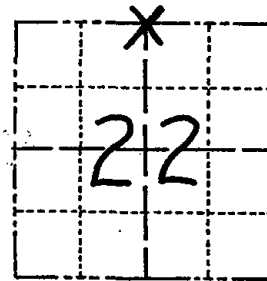
DRAWN BY: B. SULLIVAN

CORNER NO. 68

SECTION 22

TOWN 15

RANGE 7



LOCATION  
(Indicated by 'X')

## BASIS FOR MONUMENT LOCATION

Show info such as: History of corner, with reference to Vol. and pg., dates, surveyor; exact description of monument replaced; if location computed, by taped or EDM traverse; landowner remarks, etc. (Use reverse side if necessary)

Set corner opposite fence to the north and on line between adjacent section corners. this location fits possession and fences to the east and west quite well. This location does not reflect the split by A.J. Barrett as recorded in Field book 2 page 200, April 6, 1898.

Excavation was not attempted at this corner.

SEE TIE SHEET WOODSTER 15 NOV. 01

SEAL:



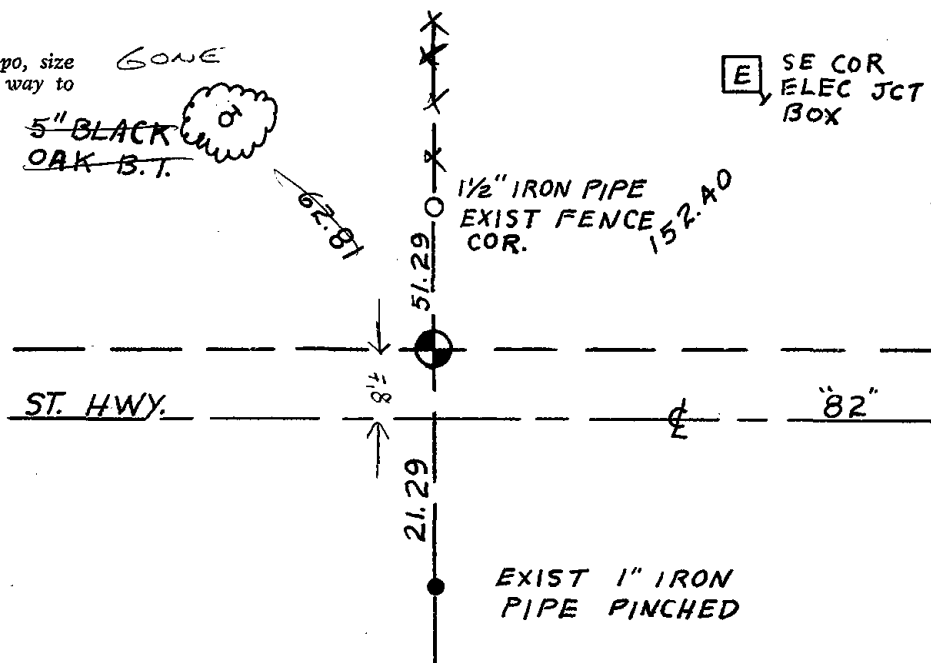
DATA SHOWN HERE ON  
CERTIFIED CORRECT:

Gregory P Rhinehart  
Registered Land Surveyor

DATE: 7/3/79

## TIE SKETCH

Show at least four ties, also fence lines, roads, topo, size and type of witness trees and if off road - best way to arrive at corner.



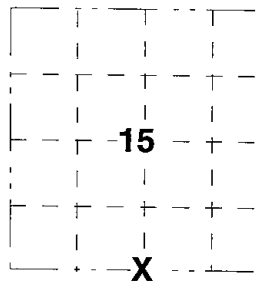


# Government Land Corner Certificate

68

ADAMS County  
 TYPE OF MONUMENT HARRISON  
 STATE PLANE COORDINATES: N. \_\_\_\_\_  
 E. \_\_\_\_\_  
 ELEVATION \_\_\_\_\_ M.S.L. DATUM: \_\_\_\_\_  
 THETA ANGLE: \_\_\_\_\_  
 FIELD BOOK: \_\_\_\_\_ PAGE: \_\_\_\_\_  
 DRAWN BY: \_\_\_\_\_ E.W.

CORNER NO. \_\_\_\_\_  
 SECTION 15  
 TOWN T15N  
 RANGE R7E



LOCATION  
 ( Indicated by 'X' )


## BASIS FOR MONUMENT LOCATION

Show info such as; History of corner, with reference to Vol. and pg., dates, surveyor, exact description of monument replaced; if location computed by taped or EDM traverse; landowner remarks, etc. ( use reverse side if necessary ).

MONUMENT LOCATED AND TIED PRIOR TO RECONSTRUCTION OF THE HIGHWAY. NEW TIES PROVIDED. TIES ARE AL. DISC SET IN CONCRETE. DISC STATES WISCONSIN DEPARTMENT OF TRANSPORTATION DO NOT DISTURB.

*ALL OK, 5-11-06 - JG  
 OK 2-18-11 SS*

SEAL:



DATA SHOWN HEREON  
 CERTIFIED CORRECT:

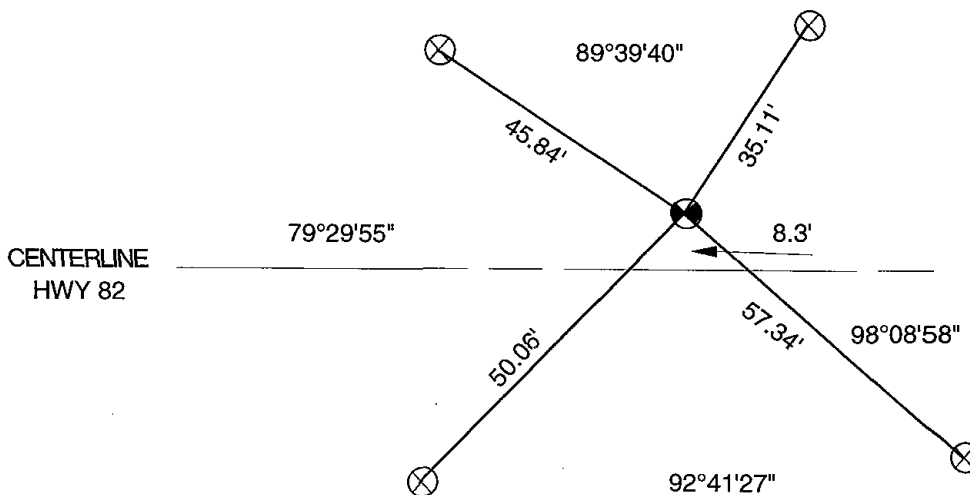
*[Handwritten Signature]*

Registered Land Surveyor

DATE 15 Nov 01

## TIE SKETCH

Show at least four ties; also fence lines, roads, topo, size and type of witness trees' and if off road- best way to arrive at corner.





\* 0 6 9 \*

069

**ADAMS COUNTY**

**Survey Monument Record** *Set Harrison 5-7-75*

TYPE OF MONUMENT: 2" DIA. FLANGED PIPE

STATE PLANE COORDINATES: N \_\_\_\_\_

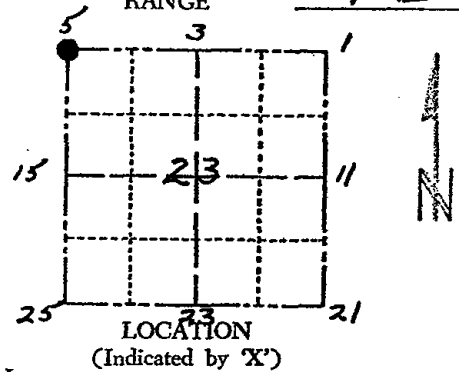
E \_\_\_\_\_

ELEVATION — M.S.L. DATUM: \_\_\_\_\_

THETA ANGLE: \_\_\_\_\_

FIELD BOOK: 454 PAGE 70

CORNER NO. 599  
 SECTION 23  
 TOWN 15 N  
 RANGE 7 E



**BASIS FOR MONUMENT LOCATION**

(Use reverse side if necessary)

Show info such as: History of corner, with reference to Vol. and pg, dates, surveyor; exact description of monument replaced; if location computed, by taped or EDM traverse; landowner remarks, etc.

*Fd EXISTING 2" Dia Flanged Pipe  
 CORNER ESTABLISH Feb 11, 1966  
 by Ken Carlson 500742  
 REF. Chuck Connell Survey  
 PROJ. No. 1871, F.B. 336, P. 23  
 File No. 22-68-5  
 All distances Taped*

*Corner ties O.K. 10-22-75 RN-SS*

SEAL:



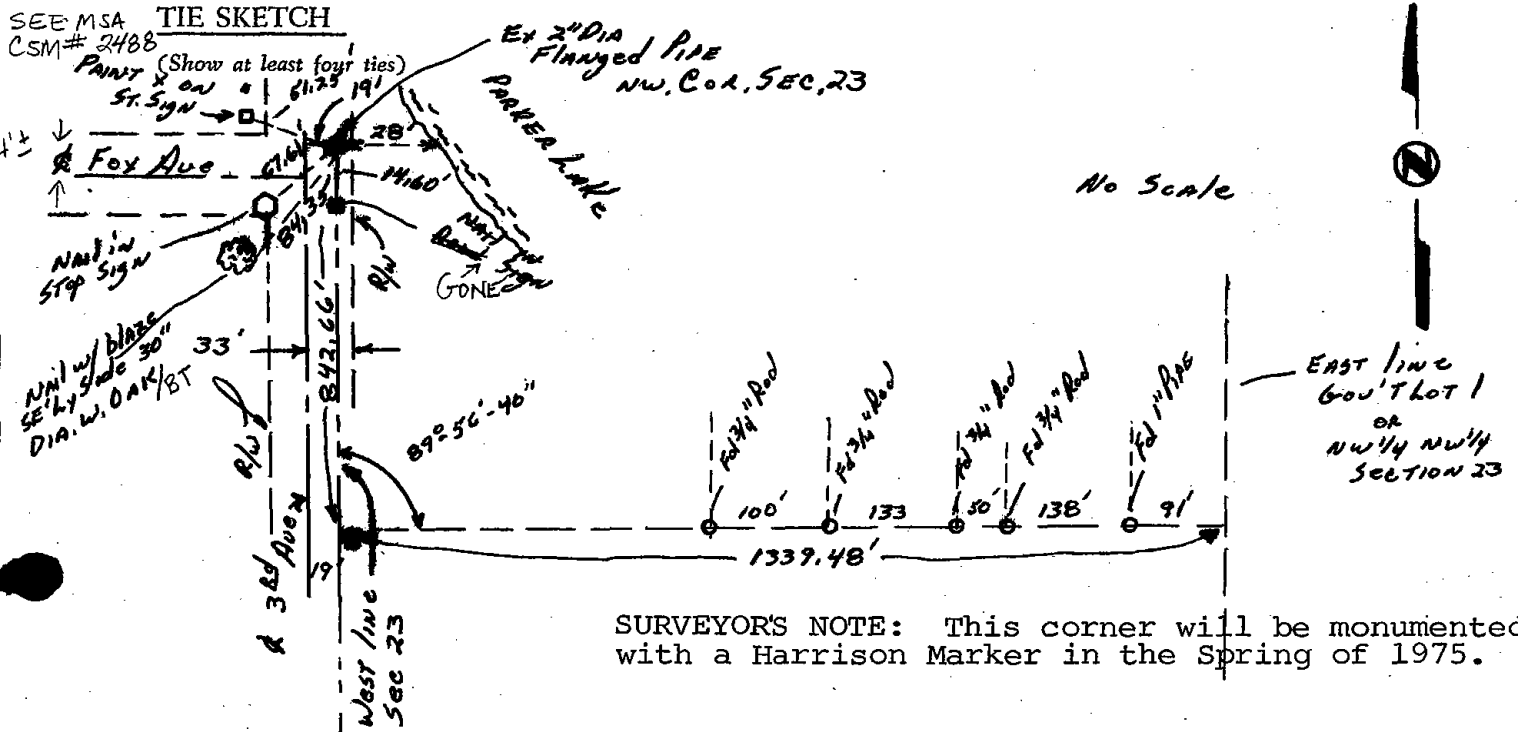
CERTIFIED CORRECT:

*Allen Rohde*

Registered Land Surveyor

DATE: 1-6-75

**TIE SKETCH**



**SURVEYOR'S NOTE:** This corner will be monumented with a Harrison Marker in the Spring of 1975.



MAINTENANCE RECORD

Date	Init	Remarks
12-28-81	TH-MJ	HARRISON IN PLACE
2-3-86	GR-SS	" "
3-26-91	EG	1-GONE CORNER OK
2-26-01	JG	OK, CHECK FOR SURVEYS

# U.S. PUBLIC LAND SURVEY MONUMENT RECORD

## ADAMS COUNTY

TYPE OF MONUMENT: HARRISON MONUMENT

STATE PLANE COORDINATES: N \_\_\_\_\_

E \_\_\_\_\_

ELEVATION — M.S.L. DATUM: \_\_\_\_\_

THETA ANGLE: \_\_\_\_\_

FIELD BOOK: \_\_\_\_\_ PAGE \_\_\_\_\_

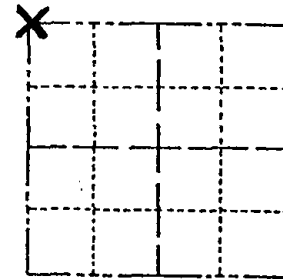
DRAWN BY: \_\_\_\_\_

CORNER NO. \_\_\_\_\_

SECTION 23

TOWN 15

RANGE 7



LOCATION  
(Indicated by 'X')

### BASIS FOR MONUMENT LOCATION

Show info such as: History of corner, with reference to Vol. and pg., dates, surveyor; exact description of monument replaced; if location computed, by taped or EDM traverse; landowner remarks, etc. (Use reverse side if necessary) (in conformance with Section A-E 502 of the Wisconsin Administrative Code)

SEAL:

This tie sheet updates tie sheet of 01-06-75 by Allen Rhode

DATA SHOWN HERE ON CERTIFIED CORRECT:

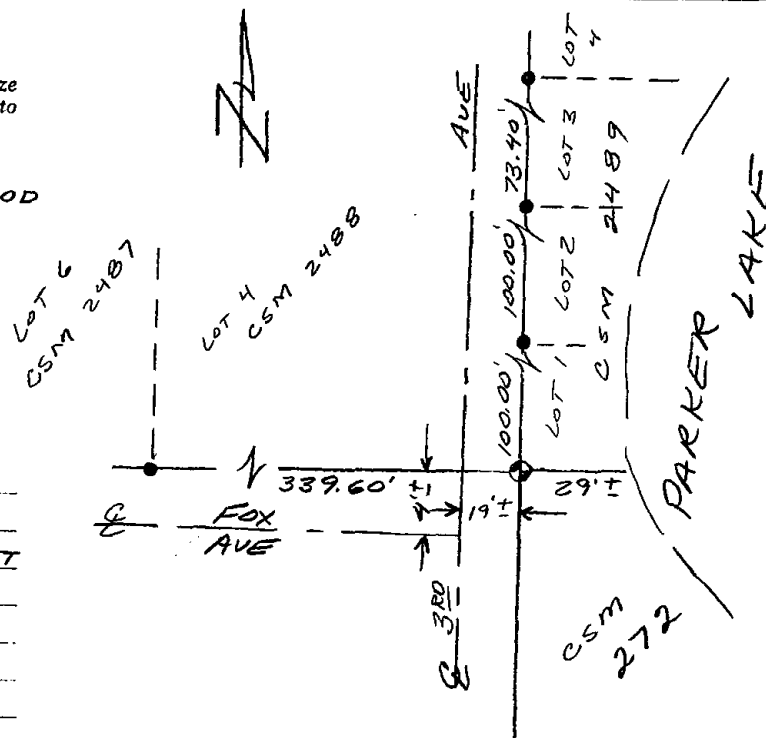
Registered Land Surveyor

DATE: \_\_\_\_\_

### TIE SKETCH

Show at least four ties, also fence lines, roads, topo, size and type of witness trees and if off road - best way to arrive at corner.

● = 3/4" IRON ROD



### MAINTENANCE RECORD

Date	Init.	Remarks
3-27-06	SS	UPDATED TIE SHEET
2-18-11	SS	OK

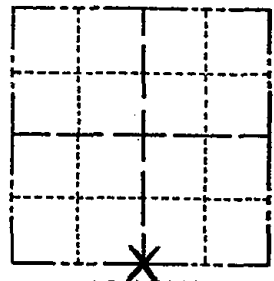


070

# Government Land Corner Certificate

ADAMS County  
 TYPE OF MONUMENT: HARRISON MONUMENT  
 STATE PLANE COORDINATES: N \_\_\_\_\_  
 E \_\_\_\_\_  
 ELEVATION — M.S.L. DATUM: \_\_\_\_\_  
 THETA ANGLE: \_\_\_\_\_  
 FIELD BOOK: 77 PAGE 138  
 DRAWN BY: R. NUBER

CORNER NO. 70  
 SECTION 14  
 TOWN 15  
 RANGE 7



LOCATION  
 (Indicated by 'X')

## BASIS FOR MONUMENT LOCATION

Show info such as: History of corner, with reference to Vol. and pg., dates, surveyor; exact description of monument replaced; if location computed, by taped or EDM traverse; landowner remarks, etc. (Use reverse side if necessary)  
 Replaced 1" X24" Iron Pipe with standard Harrison Monument. This point very nearly matches the location of the corner as indicated on the unrecorded plat of "Silver Sands Beach" by H. C. Amundsen.

SEAL:



DATA SHOWN HERE ON  
 CERTIFIED CORRECT:

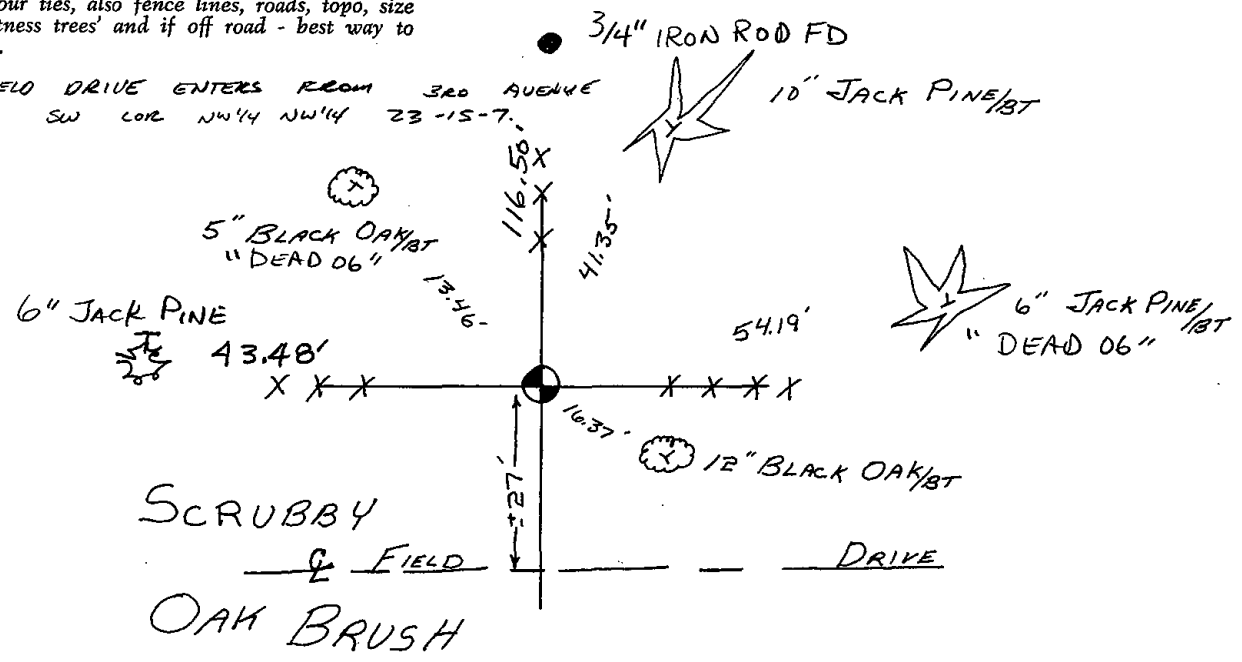
*Gregory P. Rhinehart*  
 Registered Land Surveyor

DATE: Dec. 10, 1979

## TIE SKETCH


Show at least four ties, also fence lines, roads, topo, size and type of witness trees' and if off road - best way to arrive at corner.

NOTE: FIELD DRIVE ENTERS FROM 3RD AVENUE AT SW COR NW1/4 NW1/4 23-15-7.



### MAINTENANCE RECORD

DATE	BY WHOM	REMARKS
12-29-81	TH-NJ	D.K
6-12-91	JG-CR	OK
12-9-93	MC	OK
4-3-96	JG-SS	OK
3-29-06	GPR	2-NEW TIES



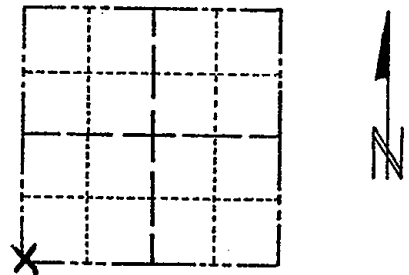
071

ADAMS COUNTY

Survey Monument Record

TYPE OF MONUMENT: HARRISON  
 STATE PLANE COORDINATES: N \_\_\_\_\_  
 E \_\_\_\_\_  
 ELEVATION — M.S.L. DATUM: \_\_\_\_\_  
 THETA ANGLE: \_\_\_\_\_  
 FIELD BOOK: Clip sheets PAGE \_\_\_\_\_

CORNER NO. 353  
 SECTION 13  
 TOWN 15N  
 RANGE 7E



LOCATION  
 (Indicated by 'X')

SEAL:



BASIS FOR MONUMENT LOCATION

(Use reverse side if necessary)

Show info such as: History of corner, with reference to Vol. and pg, dates, surveyor; exact description of monument replaced; if location computed, by taped or EDM traverse; landowner remarks, etc.

Location determined by computed coordinates from an extensive traverse connecting all of Sections 12-13. Existing East-West fence lines. R.R. Spike found in center of 2nd Ave. - replaced with Harrison Monument. No probing due to large amount of fill in road.

CORNER O.K. 10-28-76 PN-SS

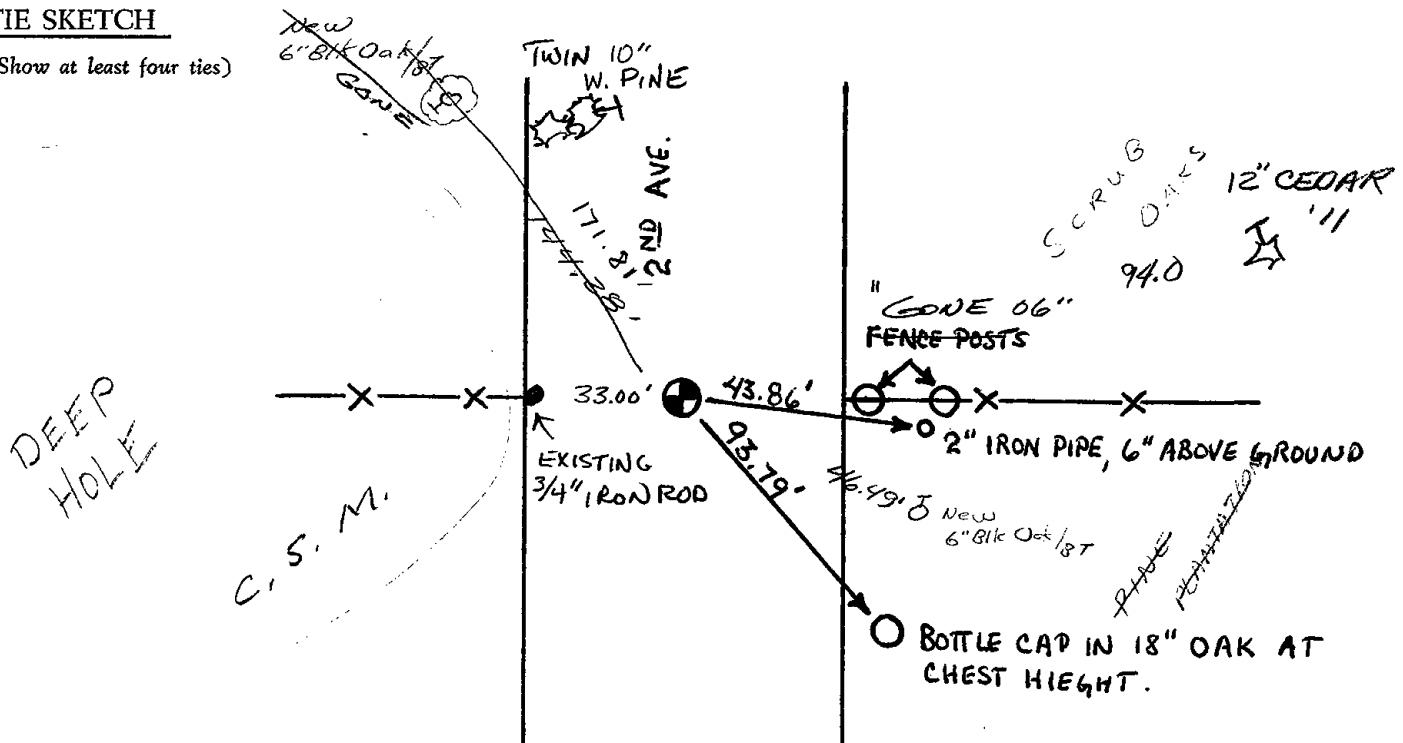
CERTIFIED CORRECT:

*R. K. Saylor*  
 Registered Land Surveyor

DATE: 1/15/74

TIE SKETCH

(Show at least four ties)



MAINTENANCE RECORD

Date	init.	Remarks
12-30-81	TH-NJ	MON + TIES O.K
2-3-86	GR-SS	" " "
5-8-91	JG-SS	" " "
2-12-96	SS	OK
2-28-01	JG	OK
3-29-06	KPR	2-NEW TIES
2-18-11	SS	1 " "





072

ADAMS COUNTY

Survey Monument Record

TYPE OF MONUMENT: "30" HARRISON  
STATE PLANE COORDINATES: N \_\_\_\_\_  
E \_\_\_\_\_

ELEVATION — M.S.L. DATUM: \_\_\_\_\_

THETA ANGLE: \_\_\_\_\_

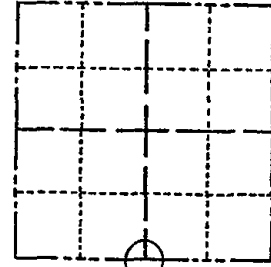
FIELD BOOK: 106 PAGE \_\_\_\_\_

CORNER NO. 119 (72)

SECTION 13

TOWN 15

RANGE 7



LOCATION  
(Indicated by 'X')



BASIS FOR MONUMENT LOCATION

(Use reverse side if necessary)

Show info such as: History of corner, with reference to Vol. and pg, dates, surveyor; exact description of monument replaced; if location computed, by taped or EDM traverse; landowner remarks, etc.

SEAL: \_\_\_\_\_

Found 2 1/2" iron pipe and set monument

May 7, 1972

Sam T. Mullen R.L.S. S-981

CORNER O.K. 10-28-76 RN-SS  
" " 3-27-86 GR-SS  
" " 5-8-91 JG-SS  
1 NEW TIE 4-3-96 JG-SS

W-2-01 ALL OK MH-SS

3-27-06-ALL OK, MON. TIPPED, - GPR

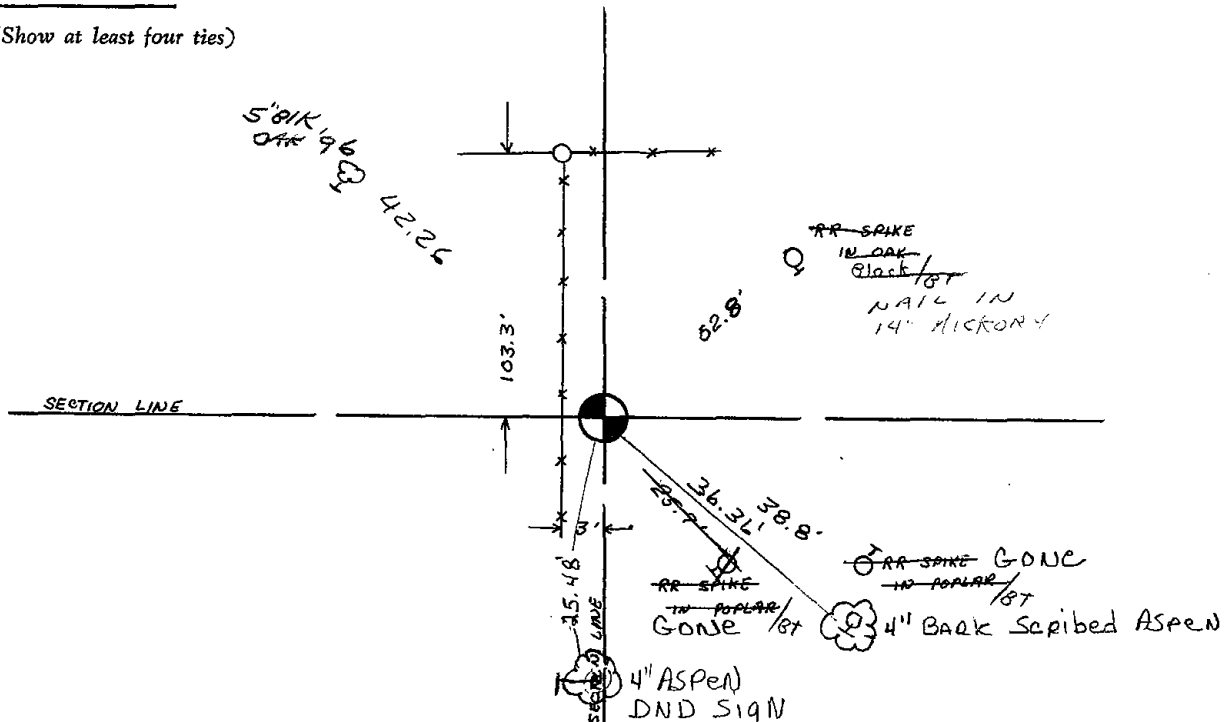
CERTIFIED CORRECT:

Registered Land Surveyor

DATE: \_\_\_\_\_


TIE SKETCH

(Show at least four ties)



MAINTENANCE RECORD

Date	Init.	Remarks
12-30-81	FA-NJ	test O.K
3-27-86	CR-94	" "



\* 0 7 3 \*

073

ADAMS COUNTY

Survey Monument Record

TYPE OF MONUMENT: HARRISON

STATE PLANE COORDINATES: N \_\_\_\_\_

E \_\_\_\_\_

ELEVATION — M.S.L. DATUM: \_\_\_\_\_

THETA ANGLE: \_\_\_\_\_

FIELD BOOK: Clip sheets PAGE \_\_\_\_\_

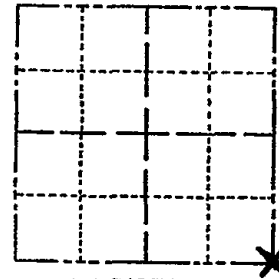
CORNER NO. 352

SECTION 13

TOWN 15N

RANGE 7E

73



LOCATION  
(Indicated by 'X')

SEAL:

BASIS FOR MONUMENT LOCATION

(Use reverse side if necessary)

Show info such as: History of corner, with reference to Vol. and pg, dates, surveyor; exact description of monument replaced; if location computed, by taped or EDM traverse; landowner remarks, etc.

Location determined by computed coordinates from an extensive traverse connecting all of Sections 12-13. Existing fence corner. Probed--no other evidence found.

CORNER O.K. 10-28-76 R.N.-SS

" " 5-8-91 JG-SS

" " 4-3-96 JG-SS

ALL OK, 3-27-06 - GPR

GK 12-21-11 MS



CERTIFIED CORRECT:

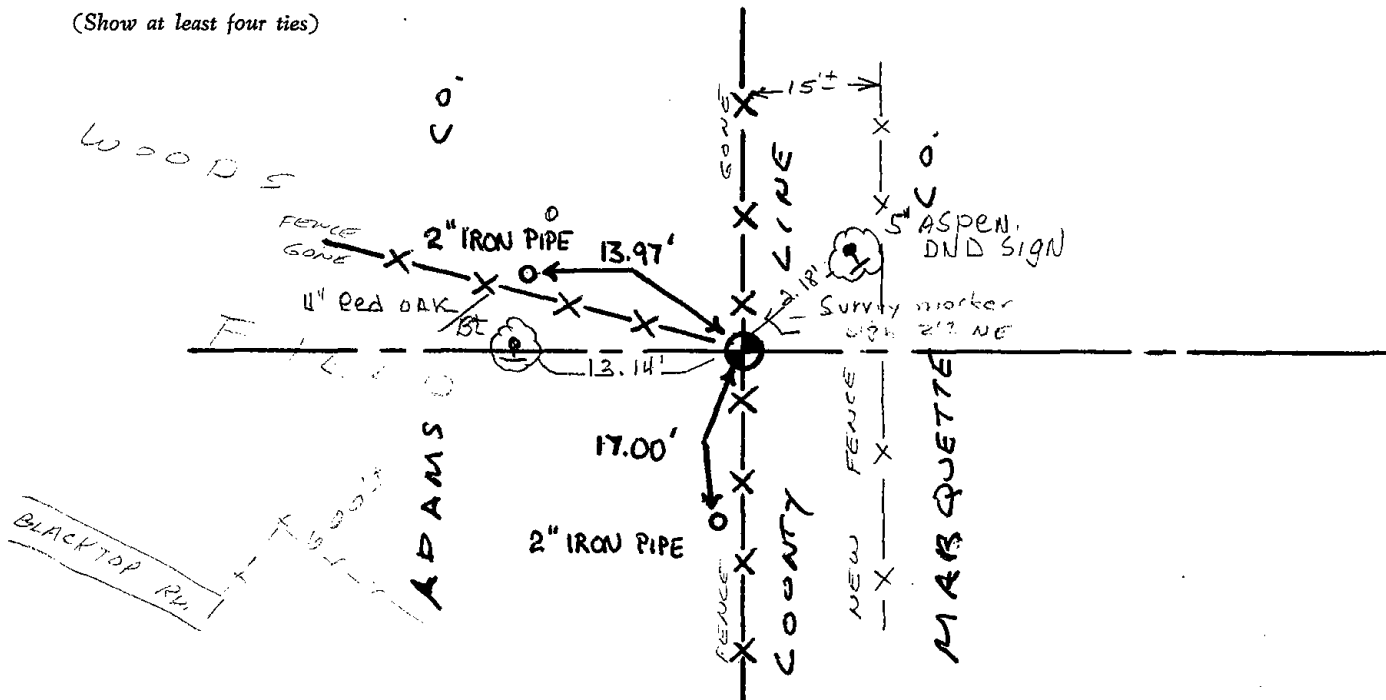
R. K. Saylor

Registered Land Surveyor

DATE: 1/15/74


TIE SKETCH

(Show at least four ties)



MAINTENANCE RECORD

Date	Int.	Remarks
12-30-81	TH-NJ	Mon + Tues O.K.
3-27-86	GR-SS	" "



\* 0 7 4 \*

074

# ADAMS COUNTY

## Survey Monument Record

TYPE OF MONUMENT: 30" HARRISON MARKER

STATE PLANE COORDINATES: N \_\_\_\_\_

E \_\_\_\_\_

ELEVATION — M.S.L. DATUM: \_\_\_\_\_

THETA ANGLE: \_\_\_\_\_

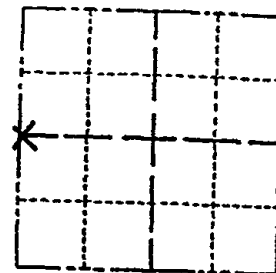
FIELD BOOK: \_\_\_\_\_ PAGE \_\_\_\_\_

CORNER NO. 110

SECTION 19

TOWN 15N

RANGE 7E



LOCATION  
(Indicated by 'X')


SEAL:

### BASIS FOR MONUMENT LOCATION

(Use reverse side if necessary)

Show info such as: History of corner, with reference to Vol. and pg, dates, surveyor; exact description of monument replaced; if location computed, by taped or EDM traverse; landowner remarks, etc.

Existing Monument was found in place. Monument was removed and raised due to reconstruction of C.T.H. "B". All tie measurements are horizontal measurements unless noted otherwise.



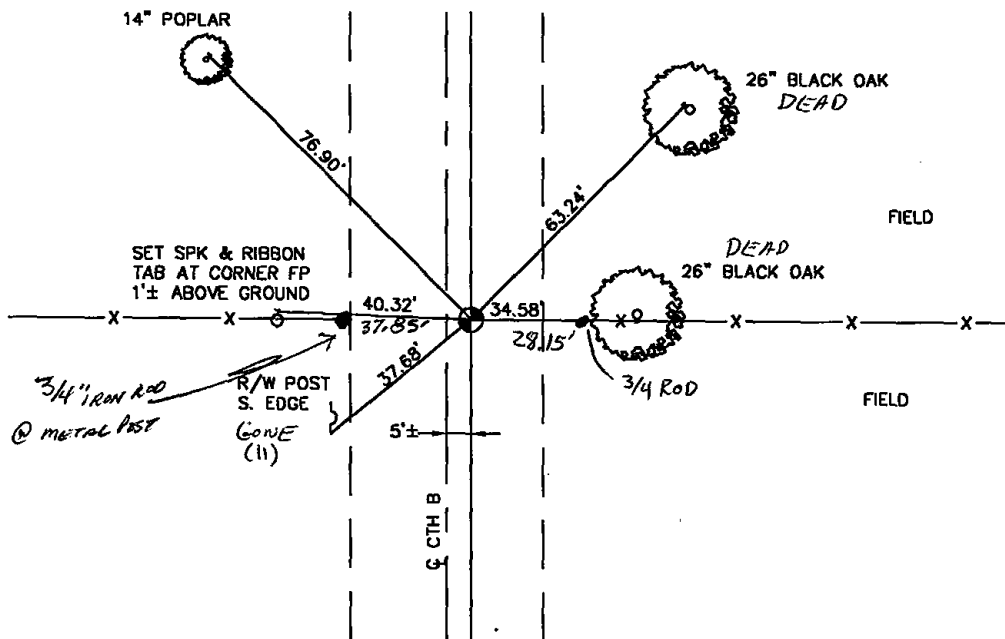
OK, 1-NEWTIE, 3-1-06, - JG  
1 GONE, 1 NEW 12-22-11 MS

CERTIFIED CORRECT  
*Dennis J. Russell*  
Registered Land Surveyor  
DATE: July 26, 1999

### TIE SKETCH

(Show at least four ties)

ALL MEASUREMENTS ARE HORIZONTAL.



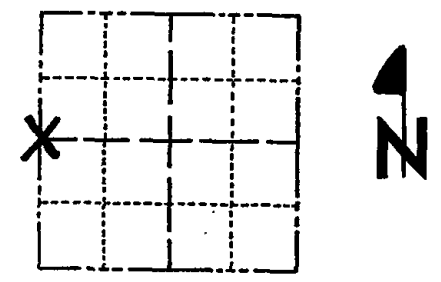


ADAMS COUNTY

Survey Monument Record

TYPE OF MONUMENT: Harrison standard  
STATE PLANE COORDINATES: N \_\_\_\_\_  
E \_\_\_\_\_  
ELEVATION — M.S.L. DATUM: \_\_\_\_\_  
THE TA ANGLE: \_\_\_\_\_  
FIELD BOOK: 41 PAGE 17

CORNER NO. 110  
SECTION 19  
TOWN 15  
RANGE 7



LOCATION  
(Indicated by 'X')

SEAL:

BASIS FOR MONUMENT LOCATION

(Use reverse side if necessary)

Show info such as: History of corner, with reference to Vol. and pg, dates, surveyor; exact description of monument replaced; if location computed, by taped or EDM traverse; landowner remarks, etc.

Excavated with backhoe. Found stone of record. Lowered stone and set Harrison on top.

Note: This corner was previously set by Sam Mullen. The Harrison he had set was removed. See tie sheet (old).

Stone found was 8'x10'x20' red granite. Called for by Barrett, Vol 1, page 8, County Survey records.



CERTIFIED CORRECT:

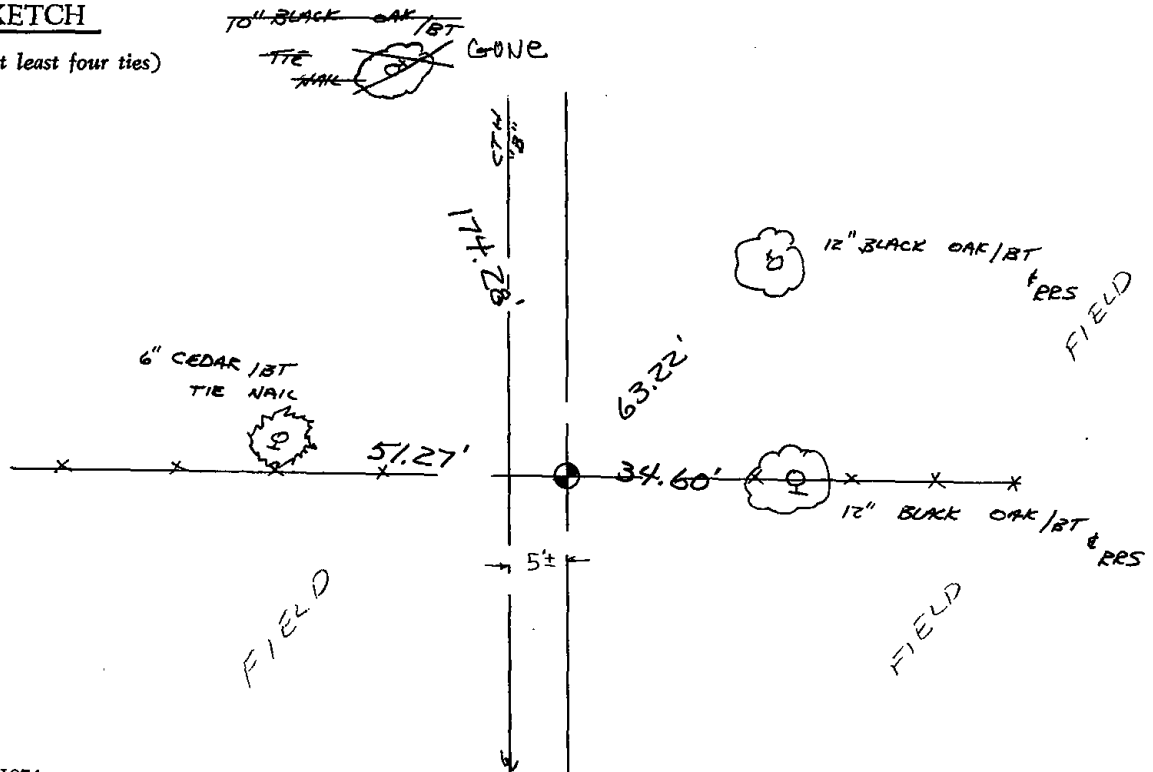
*Anthony B. Kiedrowski*  
Registered Land Surveyor

DATE: May 17, 1976

CORNER O.K. 4-23-76 RM-SS  
" " 2-3-86 GR-SS  
ALL OK 1-31-91 KE-JG  
" " 11-29-95 SS  
OK 2-16-01 JG SEE ATTACHED SHEET DTD 7/26/99

TIE SKETCH

(Show at least four ties)



MAINTENANCE RECORD

Date	Init.	Remarks
10-12-81	RC-JH	Ment & Jaws o.k.
11-29-95	SS	OK



\* 0 7 5 \*

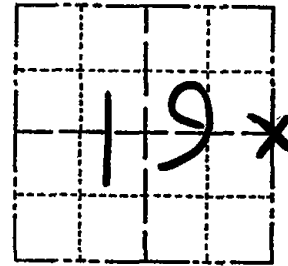
075

ADAMS COUNTY

Survey Monument Record

TYPE OF MONUMENT: Harrison
STATE PLANE COORDINATES: N
E
ELEVATION - M.S.L. DATUM:
THETA ANGLE:
FIELD BOOK: PAGE

CORNER NO. 1055
SECTION 19
TOWN 15
RANGE 7



LOCATION (Indicated by 'X')

SEAL:

BASIS FOR MONUMENT LOCATION

(Use reverse side if necessary)

Show info such as: History of corner, with reference to Vol. and pg, dates, surveyor; exact description of monument replaced; if location computed, by taped or EDM traverse; landowner remarks, etc.

Traversed around Sections 18 and 19 using T-2 and EDM to determine search areas for investigation.

Could find no evidence of the original corner or any remonumentation.

Set corner by doubling over distance and bearing from Southeast corner of this section to iron pipe set by M.C. Smith on May 7, 1919 (See Volume 2, Page 59 of Adams County Survey Records) at the Southeast corner of the Northeast Quarter of the Southeast Quarter of Section 19.

Harrison Monument Set May 27, 1976.



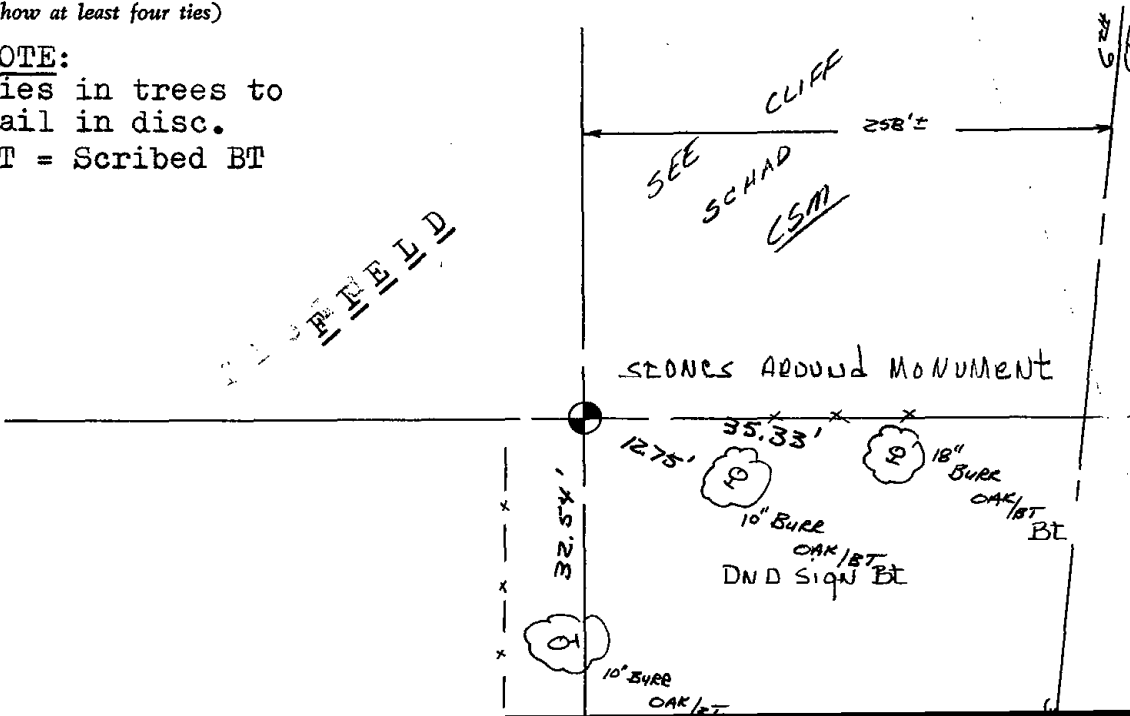
CERTIFIED CORRECT:

Dale C. Hagen
Registered Land Surveyor
DATE: July 21, 1976

TIE SKETCH

(Show at least four ties)

NOTE:
Ties in trees to nail in disc.
BT = Scribed BT



MAINTENANCE RECORD

Date	Init.	Remarks
12-29-81	TH NJ	O.K.
2-3-86	AR-55	OK
6-7-91	JG-53	OK
5-11-96	SS	TIES OK
8-16-01	JG	OK
12-21-11	MS	OK

**ADAMS COUNTY**

**Survey Monument Record**

TYPE OF MONUMENT: Harrison

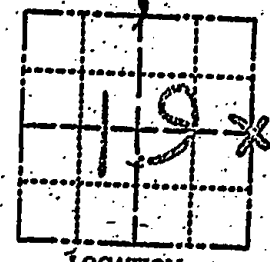
STATE PLANE COORDINATES: N \_\_\_\_\_  
E \_\_\_\_\_

ELEVATION — M.S.L. DATUM: \_\_\_\_\_

THETA ANGLE: \_\_\_\_\_

FIELD BOOK: \_\_\_\_\_ PAGE \_\_\_\_\_

CORNER NO. 1655  
SECTION 19  
TOWN 15  
RANGE 7



LOCATION  
(Indicated by 'X')

**BASIS FOR MONUMENT LOCATION**

(Use reverse side if necessary)

Show info such as: History of corner, with reference to Vol. and pg. dates, surveyor; exact description of monument replaced; if location computed, by taped or EDM traverse; landowner remarks, etc.


Traversed around Sections 18 and 19 using T-2 and EDM to determine search areas for investigation.

Could find no evidence of the original corner or any re-monumentation.

Set corner by doubling over distance and bearing from Southeast corner of this section to iron pipe set by M.C. Smith on May 7, 1919 (See Volume 2, Page 59 of Adams County Survey Records) at the Southeast corner of the Northeast quarter of the Southeast quarter of Section 19.

Harrison Monument Set May 27, 1976.

SEAL:



CERTIFIED CORRECT:

*Dale C. Hagen*  
Registered Land Surveyor

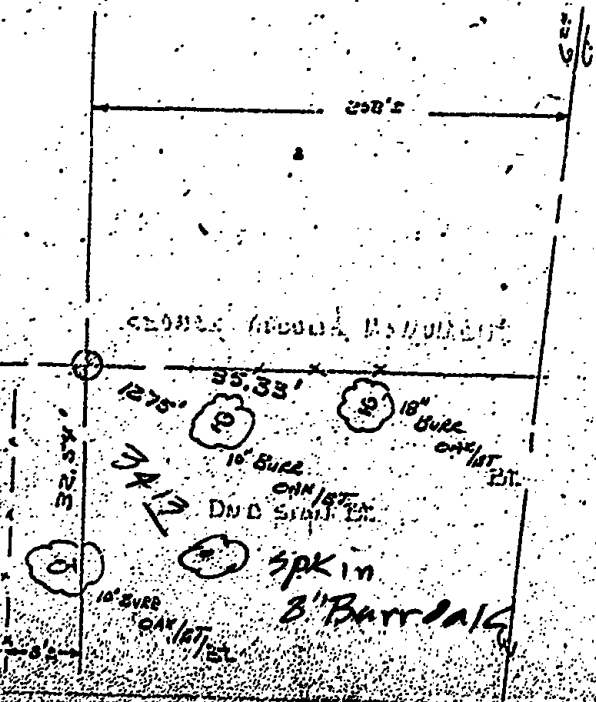
DATE: July 21, 1976


*Apr 13 87 Ken Carlson*

**TIE SKETCH**

(Show at least four ties)

NOTE:  
Ties in trees to nail in disc.  
BT = Scribed BT







\* 0 7 6 \*

076



# Government Land Corner Certificate

**ADAMS** County

TYPE OF MONUMENT: HARRISON

STATE PLANE COORDINATES: N \_\_\_\_\_  
E \_\_\_\_\_

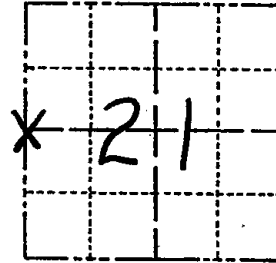
ELEVATION — M.S.L. DATUM: \_\_\_\_\_

THETA ANGLE: \_\_\_\_\_

FIELD BOOK: 76 PAGE 14

DRAWN BY: B. SULLIVAN

CORNER NO. 76  
SECTION 21  
TOWN 15  
RANGE 7



LOCATION  
(Indicated by 'X')

## BASIS FOR MONUMENT LOCATION

Show info such as: History of corner, with reference to Vol. and pg., dates, surveyor; exact description of monument replaced; if location computed, by taped or EDM traverse; landowner remarks, etc. (Use reverse side if necessary)

Set on the N-S fence and equidistant between adjacent section corners. this location "fits" M.C. Smith notes recorded in Vol 2 Page 47 ACSR. I was unable to locate irons called for by Smith, but the fences appear to be very representative of his survey.

SEAL:



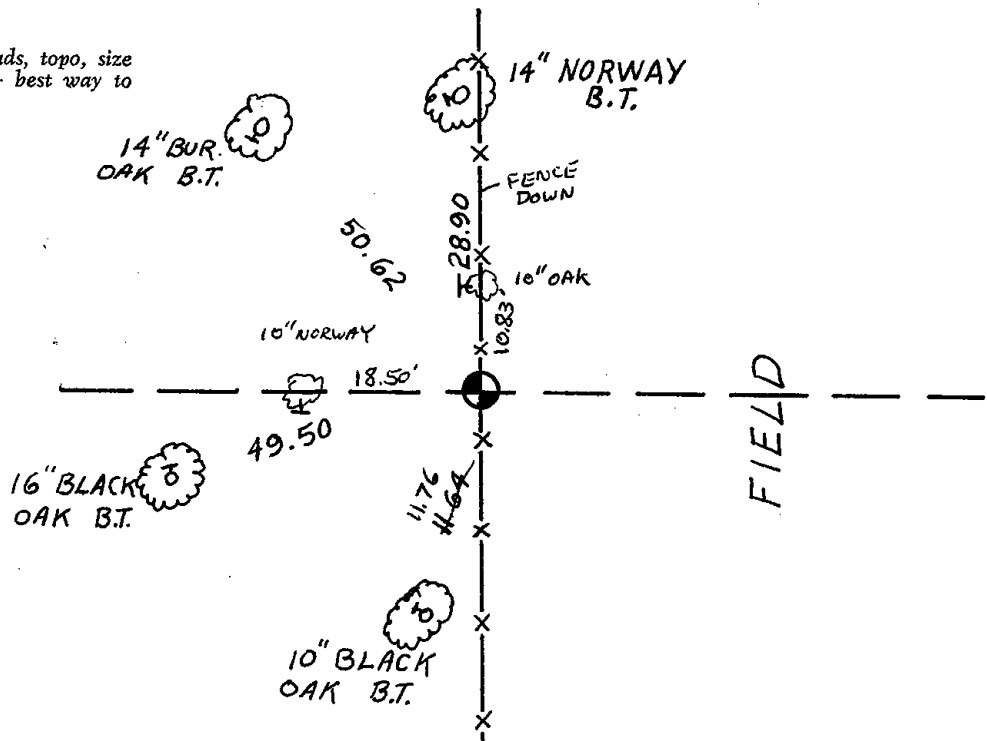
DATA SHOWN HERE ON  
CERTIFIED CORRECT:

*Gregory P. Rhinehart*  
Registered Land Surveyor

DATE: 7/3/79

## TIE SKETCH

Show at least four ties, also fence lines, roads, topo, size and type of witness trees and if off road - best way to arrive at corner.







\* 0 7 7 \*

077

# Government Land Corner Certificate

**ADAMS** County

TYPE OF MONUMENT: HARRISON

STATE PLANE COORDINATES: N \_\_\_\_\_  
E \_\_\_\_\_

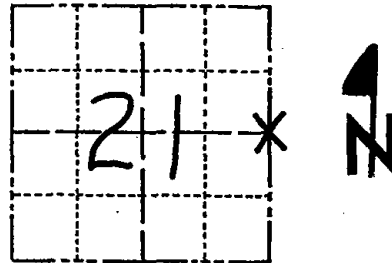
ELEVATION — M.S.L. DATUM: \_\_\_\_\_

THETA ANGLE: \_\_\_\_\_

FIELD BOOK: 76 PAGE 15

DRAWN BY: B. SULLIVAN

CORNER NO. 77  
SECTION 21  
TOWN 15  
RANGE 7




LOCATION  
(Indicated by 'X')

## BASIS FOR MONUMENT LOCATION

Show info such as: History of corner, with reference to Vol. and pg., dates, surveyor; exact description of monument replaced; if location computed, by taped or EDM traverse; landowner remarks, etc. (Use reverse side if necessary)

Set corner equidistant and on line between adjacent section corners. excavation at this location was not attempted due to the large amount of roadwork and the lack of any apparent possession along this line.

SEAL:



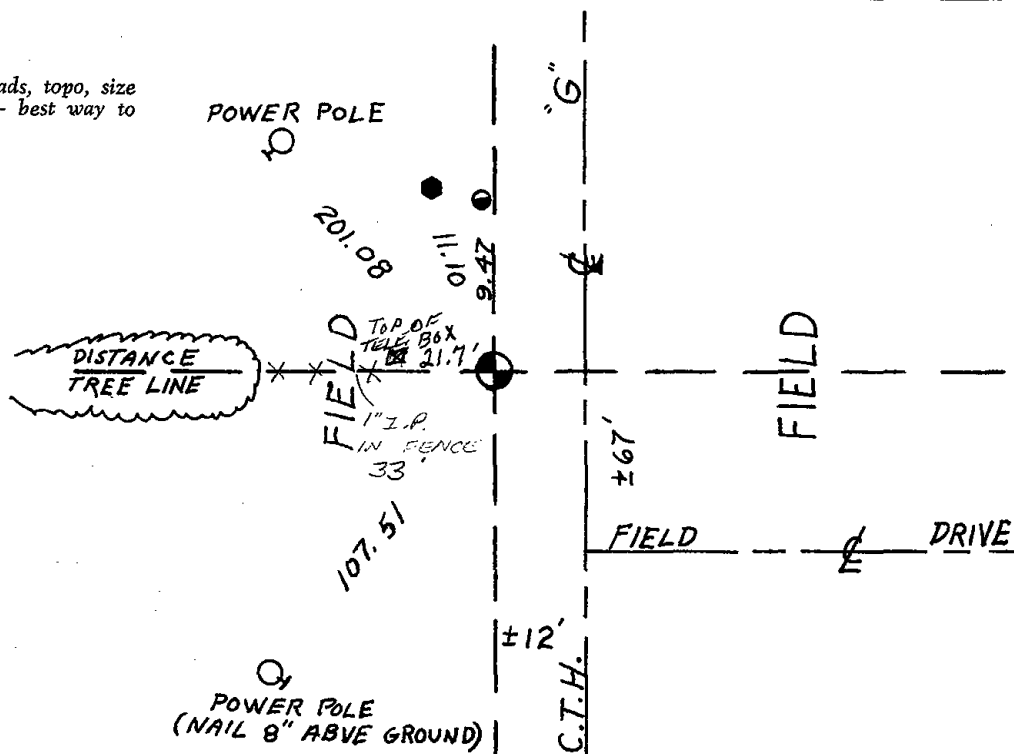
DATA SHOWN HERE ON  
CERTIFIED CORRECT:

*Gregory P. Rhinehart*  
Registered Land Surveyor


DATE: 7/3/79

## TIE SKETCH

Show at least four ties, also fence lines, roads, topo, size and type of witness trees' and if off road - best way to arrive at corner.







\* 0 7 8 \*

078

ADAMS COUNTY

Survey Monument Record Set Harrison 5-7-75

TYPE OF MONUMENT: RIP SPIKE

STATE PLANE COORDINATES: N \_\_\_\_\_ E \_\_\_\_\_

ELEVATION - C.M.S.L. DATUM: \_\_\_\_\_

THETA ANGLE: \_\_\_\_\_

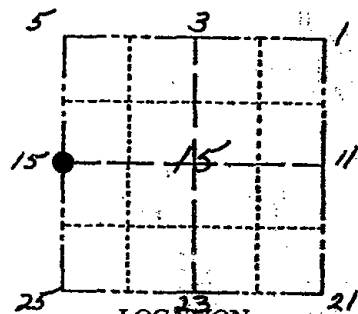
FIELD BOOK: 454 PAGE 70

CORNER NO. 601

SECTION 23

TOWN 15 N

RANGE 7 E



LOCATION (Indicated by 'X')


SEAL:

BASIS FOR MONUMENT LOCATION

(Use reverse side if necessary)

Show info such as: History of corner, with reference to Vol. and pg. dates, surveyor; exact description of monument replaced; if location computed, by taped or EDM traverse; landowner remarks, etc.

Fd Existing Nail w/bottle  
CAP 2" below pavement  
Corner Established Feb 11 1966 by Ken Carlson  
Re P. Chuck Connell Survey  
Proj. No. 1871 F.B. 336 P. 23  
File No. 22-68-5



MAINTENANCE RECORD

Date	Init.	Remarks
12-30-81	TH-NJ	TIES O.K
9-10-85		KEN CARLSON
2-3-86	GR-SS	OK
10-12-91	JG-CR	OK
11-3-96	JG-SS	OK
8-5-01	MH-JB	ALL OK

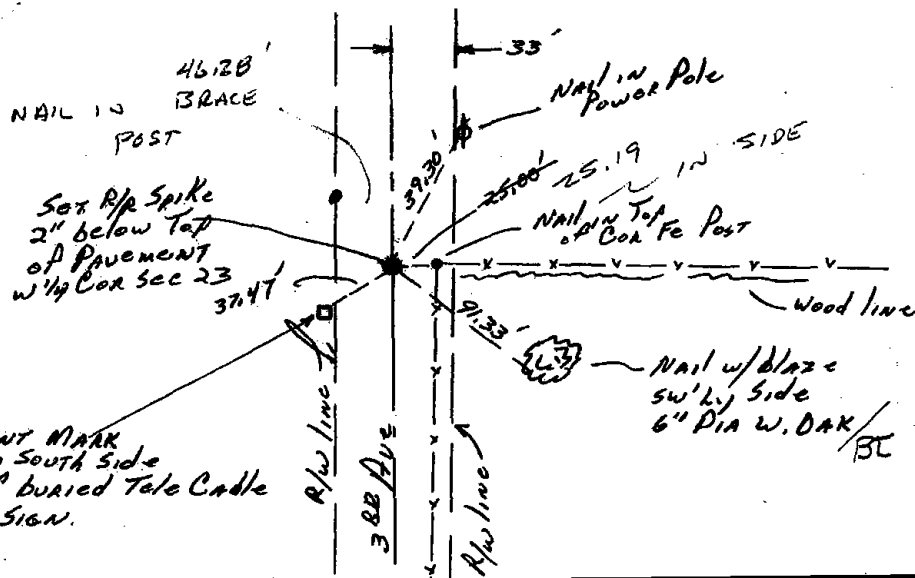
CERTIFIED CORRECT

Registered Land Surveyor

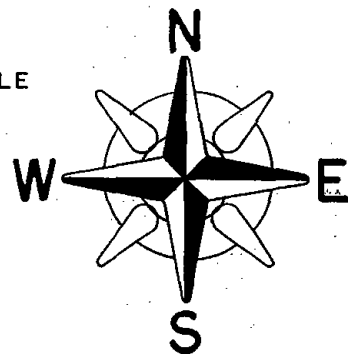
DATE: 1-6-75

TIE SKETCH 8-7-06-JG-OK


(Show at least four ties)



NO SCALE



SURVEYOR'S NOTE: This corner will be monumented with a Harrison Marker in the Spring of 1975.







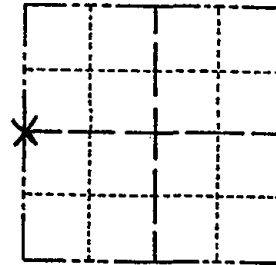
\* 0 7 9 \*

079

# Government Land Corner Certificate

Adams County  
 TYPE OF MONUMENT: Harrison  
 STATE PLANE COORDINATES: N \_\_\_\_\_  
 E \_\_\_\_\_  
 ELEVATION — M.S.L. DATUM: \_\_\_\_\_  
 THETA ANGLE: \_\_\_\_\_  
 FIELD BOOK: 57 PAGE 104  
 DRAWN BY: N.J.

CORNER NO. 79  
 SECTION 24  
 TOWN 15  
 RANGE 7




LOCATION  
(Indicated by 'X')

## BASIS FOR MONUMENT LOCATION

Show info such as: History of corner, with reference to Vol. and pg., dates, surveyor; exact description of monument replaced; if location computed, by taped or EDM traverse; landowner remarks, etc. (Use reverse side if necessary)

- Set monument equidistant and on line between adjacent section corners.
- No record of any monumentation subsequent to the original was found.
- No evidence of any monumentation subsequent to the original was found.
- Excavation was not made due to previous road construction.

SEAL:



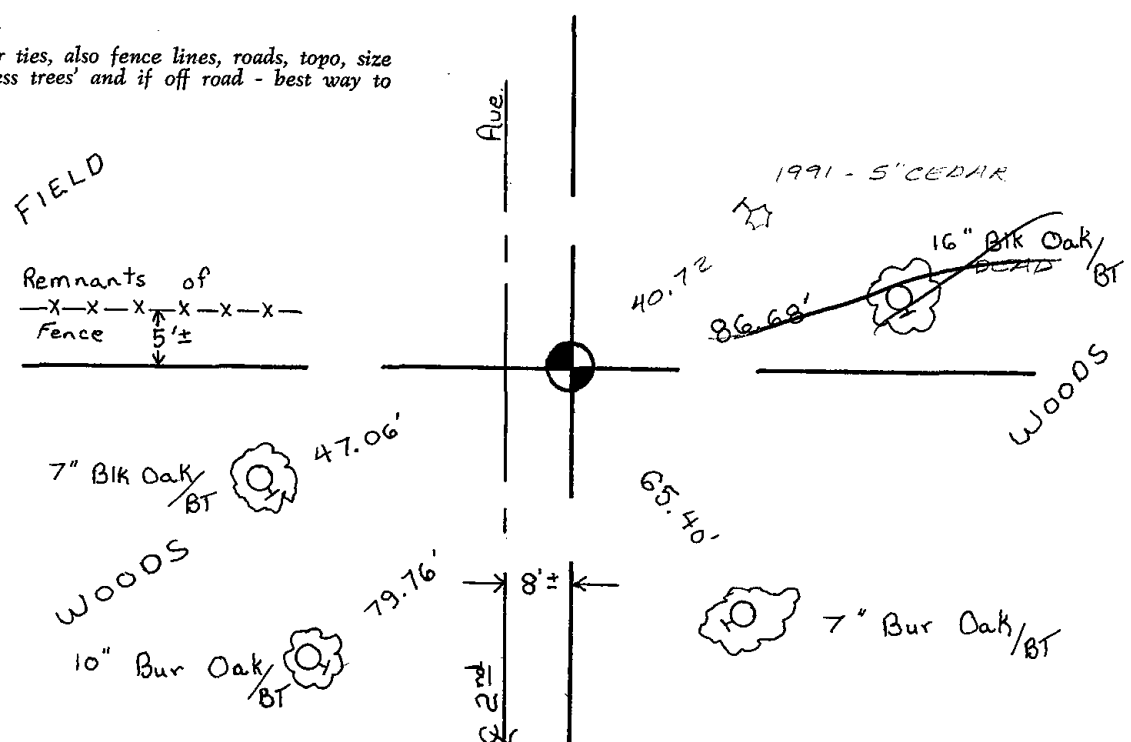
DATA SHOWN HERE ON CERTIFIED CORRECT:

*Gregory P Rhinehart*  
Registered Land Surveyor

DATE: 10-11-79

## TIE SKETCH

Show at least four ties, also fence lines, roads, topo, size and type of witness trees and if off road - best way to arrive at corner.







\* 0 8 1 \*

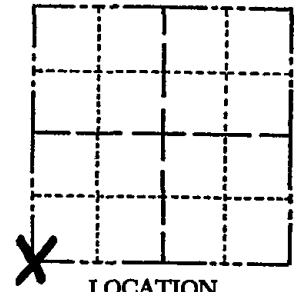
081

ADAMS COUNTY

Survey Monument Record

TYPE OF MONUMENT: Harrison standard  
STATE PLANE COORDINATES: N \_\_\_\_\_  
E \_\_\_\_\_  
ELEVATION — M.S.L. DATUM: \_\_\_\_\_  
THETA ANGLE: \_\_\_\_\_  
FIELD BOOK: 41 PAGE 17

CORNER NO. 111 (81)  
SECTION 19  
TOWN 15  
RANGE 7



LOCATION  
(Indicated by 'X')

SEAL:



BASIS FOR MONUMENT LOCATION

(Use reverse side if necessary)

Show info such as: History of corner, with reference to Vol. and pg, dates, surveyor; exact description of monument replaced; if location computed, by taped or EDM traverse; landowner remarks, etc.

Excavated with backhoe. Found 10'x10'x16' square white sandstone. Lowered stone and set Harrison on top.  
Witnessed by adjacent landowner Miotke, who lives in the northwest quadrant of the intersection. He said he knew of stone being there. Stone called for by Barrett per Vol 1, page 8, County Surveyor records.

This point had been monumented by Sam Mullen without searching for the stone. Removed his monument at this time.

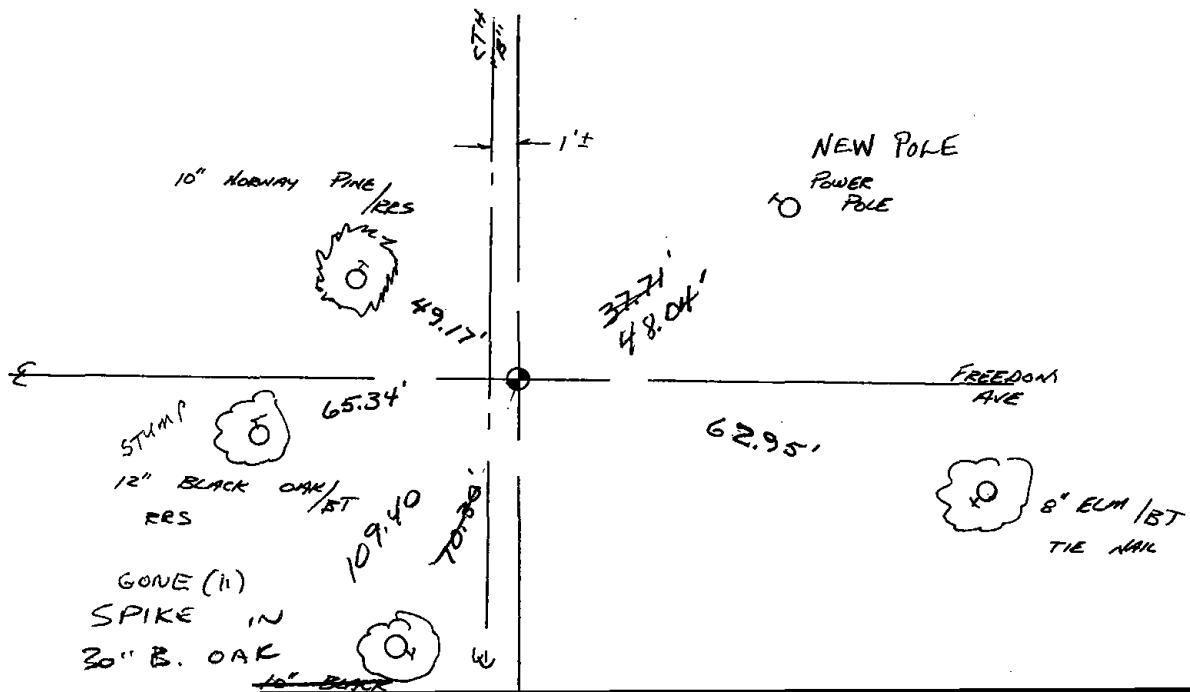
CORNER O.K. - 1976  
10-22-85 KEV CARLSON  
2-3-86 OK GR-50  
1-GONE, 1-NEW 1-31-91 KE-JG  
1-GONE 12-22-11 MS

CERTIFIED CORRECT:

*Anthony B. Kiedrowski*  
Registered Land Surveyor  
DATE: 5/9/76

TIE SKETCH

(Show at least four ties)



MAINTENANCE RECORD

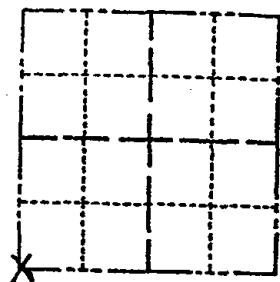
Date	Init.	Remarks
10-12-81	TH-LC	MONÉ-Ties O.K
11-29-95	SS	OK

# ADAMS COUNTY

## Survey Monument Record

TYPE OF MONUMENT: 30" HARRISON MARKER  
 STATE PLANE COORDINATES: N \_\_\_\_\_  
 E \_\_\_\_\_  
 ELEVATION — M.S.L. DATUM: \_\_\_\_\_  
 THETA ANGLE: \_\_\_\_\_  
 FIELD BOOK: \_\_\_\_\_ PAGE \_\_\_\_\_

CORNER NO. 111  
 SECTION 19  
 TOWN 15N  
 RANGE 7E



LOCATION  
(Indicated by 'X')

SEAL:


### BASIS FOR MONUMENT LOCATION

(Use reverse side if necessary)

Show info such as: History of corner, with reference to Vol. and pg. dates, surveyor; exact description of monument replaced; if location computed, by taped or EDM traverse; landowner remarks, etc.

Existing Monument was found in place. Monument was removed and raised due to reconstruction of C.T.H. "B". All tie measurements are horizontal measurements unless noted otherwise.

*ALL OK 2-16-01 - JG*  
*OK, 3-1-06 - JG*

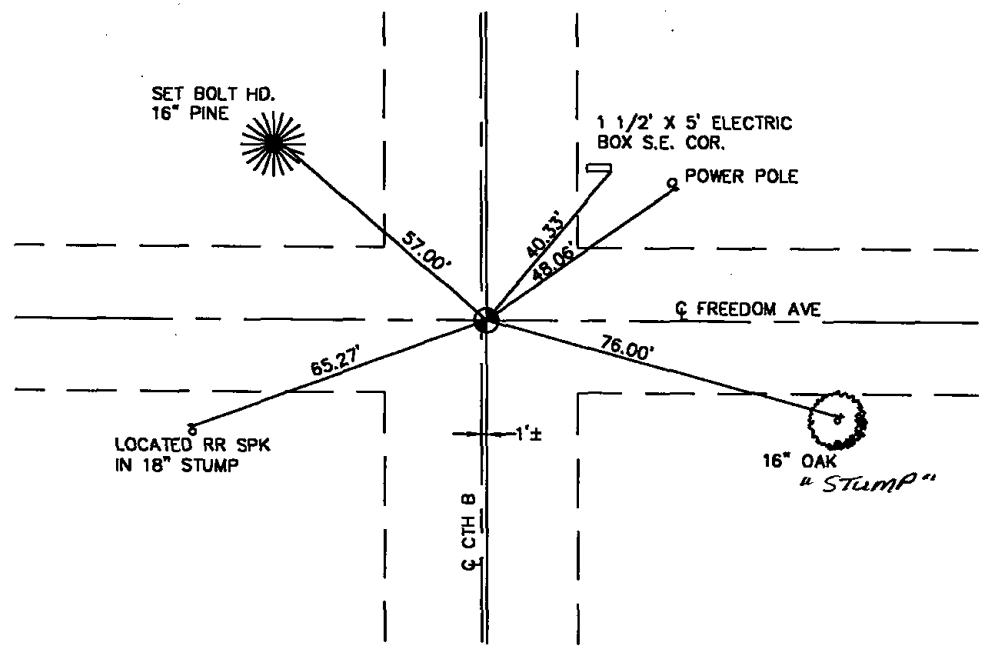


CERTIFIED CORRECT:  
*Dennis J. Russell*  
 Registered Land Surveyor  
 DATE: *July 26, 1999*

### TIE SKETCH

(Show at least four ties)

ALL MEASUREMENTS ARE HORIZONTAL.





\* 0 8 2 \*

082

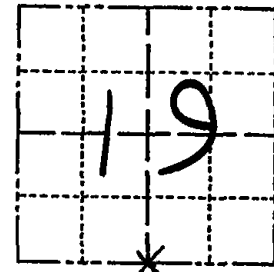


# ADAMS COUNTY

## Survey Monument Record


TYPE OF MONUMENT: Harrison standrad  
 STATE PLANE COORDINATES: N \_\_\_\_\_  
 E \_\_\_\_\_  
 ELEVATION — M.S.L. DATUM: \_\_\_\_\_  
 THETA ANGLE: \_\_\_\_\_  
 FIELD BOOK: 41 PAGE 17

CORNER NO. 1056 (82)  
 SECTION 19  
 TOWN 15  
 RANGE 7



LOCATION  
(Indicated by 'X')

SEAL:



### BASIS FOR MONUMENT LOCATION

(Use reverse side if necessary)

Show info such as: History of corner, with reference to Vol. and pg, dates, surveyor; exact description of monument replaced; if location computed, by taped or EDM traverse; landowner remarks, etc.

Excavated with backhoe. Found 5'x5'x9' squared sandstone with stain of post under it. Witnessed by adjacent landowner Clifford Sweda. He said his parents had referred to it many years ago.

Believed to have been set by Barrett, per County Surveyor records Vol. 1, Page 8.

Lowered stone and set Harrison on top.

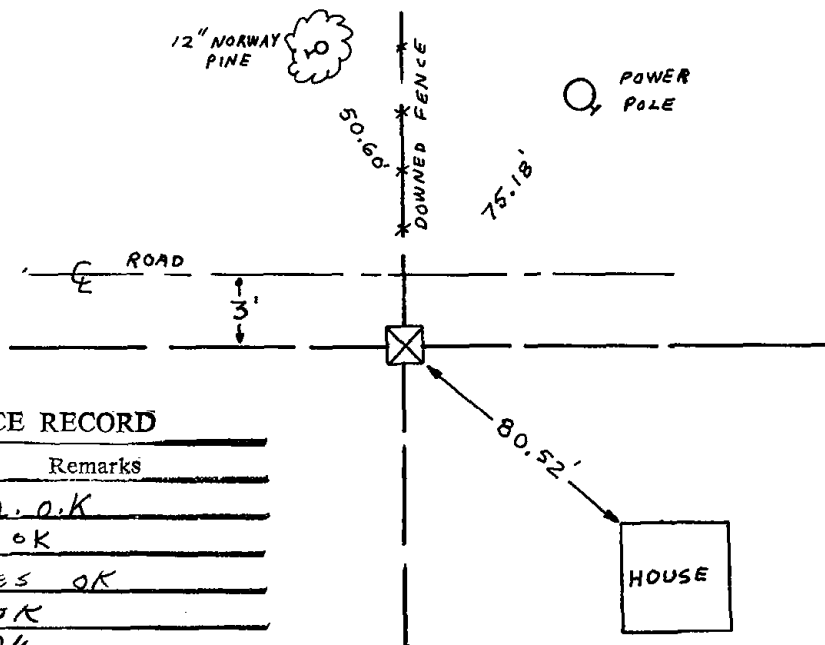
CERTIFIED CORRECT:

*Anthony B. Kiedrowski*  
 Registered Land Surveyor

DATE: 5/19/76

### TIE SKETCH

(Show at least four ties)



### MAINTENANCE RECORD

Date	Init.	Remarks
12-29-81	TH-NJ	Mon. o.k
2-3-86	GR-SS	o.k
6-7-91	JG-SS	TIES OK
11-29-95	SS	OK
2-16-01	JG	OK
8-8-06	JG	OK
7-15-11	SS	OK



\* 0 8 3 \*

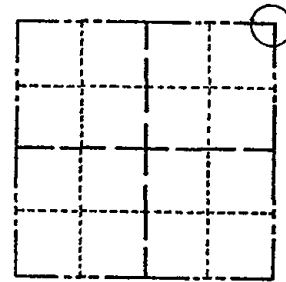
083

# ADAMS COUNTY

## Survey Monument Record

TYPE OF MONUMENT: "30" HARRISON  
 STATE PLANE COORDINATES: N \_\_\_\_\_  
 E \_\_\_\_\_  
 ELEVATION — M.S.L. DATUM: \_\_\_\_\_  
 THETA ANGLE: \_\_\_\_\_  
 FIELD BOOK: 106 PAGE \_\_\_\_\_

CORNER NO. 117  
 SECTION 30  
 TOWN 15  
 RANGE 7



LOCATION  
(Indicated by 'X')

SEAL: \_\_\_\_\_

### BASIS FOR MONUMENT LOCATION

(Use reverse side if necessary)

Show info such as: History of corner, with reference to Vol. and pg, dates, surveyor; exact description of monument replaced; if location computed, by taped or EDM traverse; landowner remarks, etc.

Found angle-iron and set monument

May 7, 1972

Sam T. Mullen R.L.S. S-981

Corner O.S. - trees scribed "37" 5-20-76 G.P.S.S

### MAINTENANCE RECORD

Date	Init.	Remarks
12-29-81	TH-NJ	MON - O.K.
2-3-86	GR-SS	OK
6-7-91	JS-SS	1 NEW TIE
11-29-95	SS	OK
2-16-01	JG	OK
8-8-06	JG	OK

CERTIFIED CORRECT:

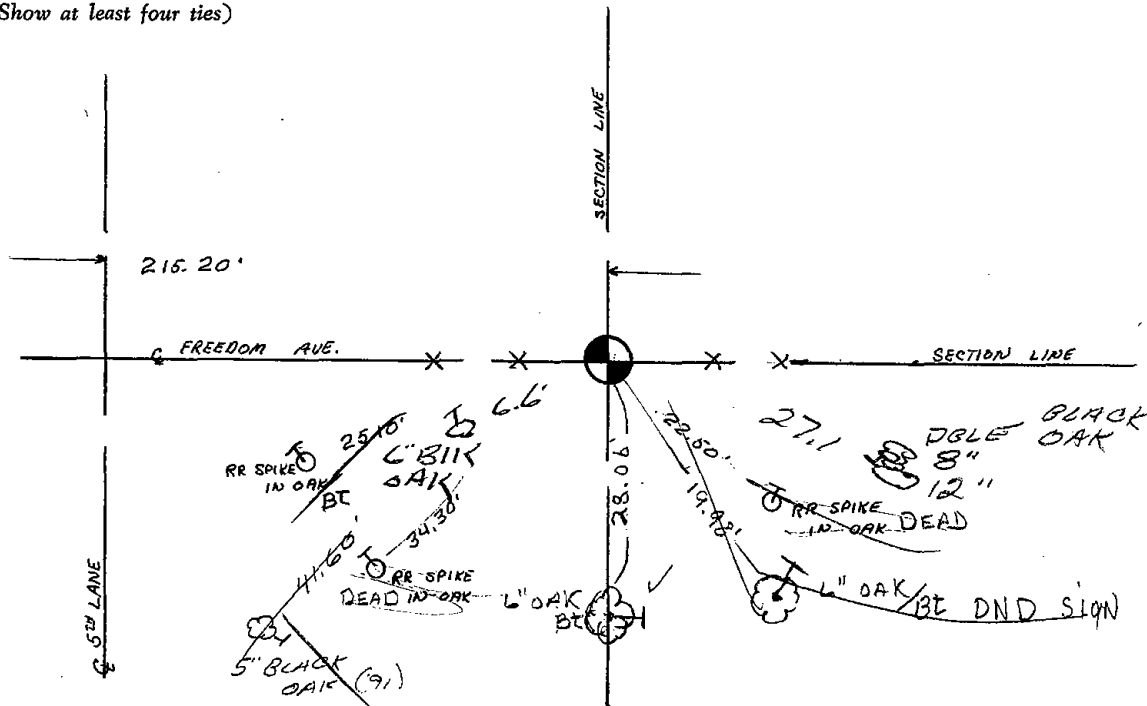
Registered Land Surveyor

DATE: \_\_\_\_\_

### TIE SKETCH

7-15-11 SS 2 NEW

(Show at least four ties)





\* 0 8 4 \*

084

# ADAMS COUNTY

## Survey Monument Record

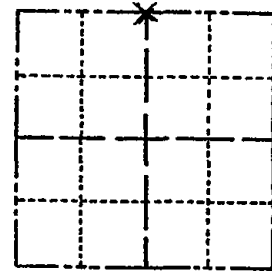
CORNER NO. 854 (84)  
 SECTION 29  
 TOWN 15N  
 RANGE 7E

TYPE OF MONUMENT: STONE & 3/4" X 24" IRON BAR, HARRISON TO BE SET SPRING 1976  
 STATE PLANE COORDINATES: N \_\_\_\_\_  
 E \_\_\_\_\_

ELEVATION — M.S.L. DATUM: \_\_\_\_\_

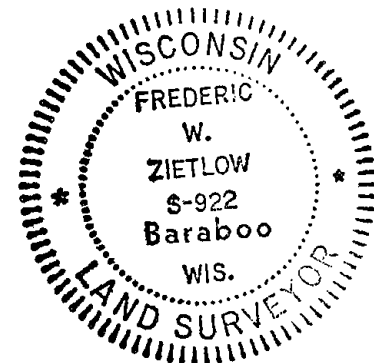
THETA ANGLE: \_\_\_\_\_

FIELD BOOK: \_\_\_\_\_ PAGE \_\_\_\_\_



LOCATION  
(Indicated by 'X')

SEAL:



### BASIS FOR MONUMENT LOCATION

(Use reverse side if necessary)

Show info such as: History of corner, with reference to Vol. and pg. dates, surveyor; exact description of monument replaced; if location computed, by taped or EDM traverse; landowner remarks, etc.

FOUND STONE (18" HIGH, 6" BASE, WITH POINTED TOP) SET BY M.C. SMITH IN 1919. FIT M.C. SMITH BEARING TREE & WITNESS BOULDER, ALSO FIT E.D.M. TRAVERSE OF SECTION GOOD

### MAINTENANCE RECORD

Date	Init.	Remarks
12-29-81	TH-NJ	Mon O.K.
3-3-86	GR	" "
6-7-91	JG-SS	OK
5-14-96	SS	"
2-27-01	MD-JB	ALL OK
8-8-06	JG	OK
7-15-11	SS	OK

CERTIFIED CORRECT:

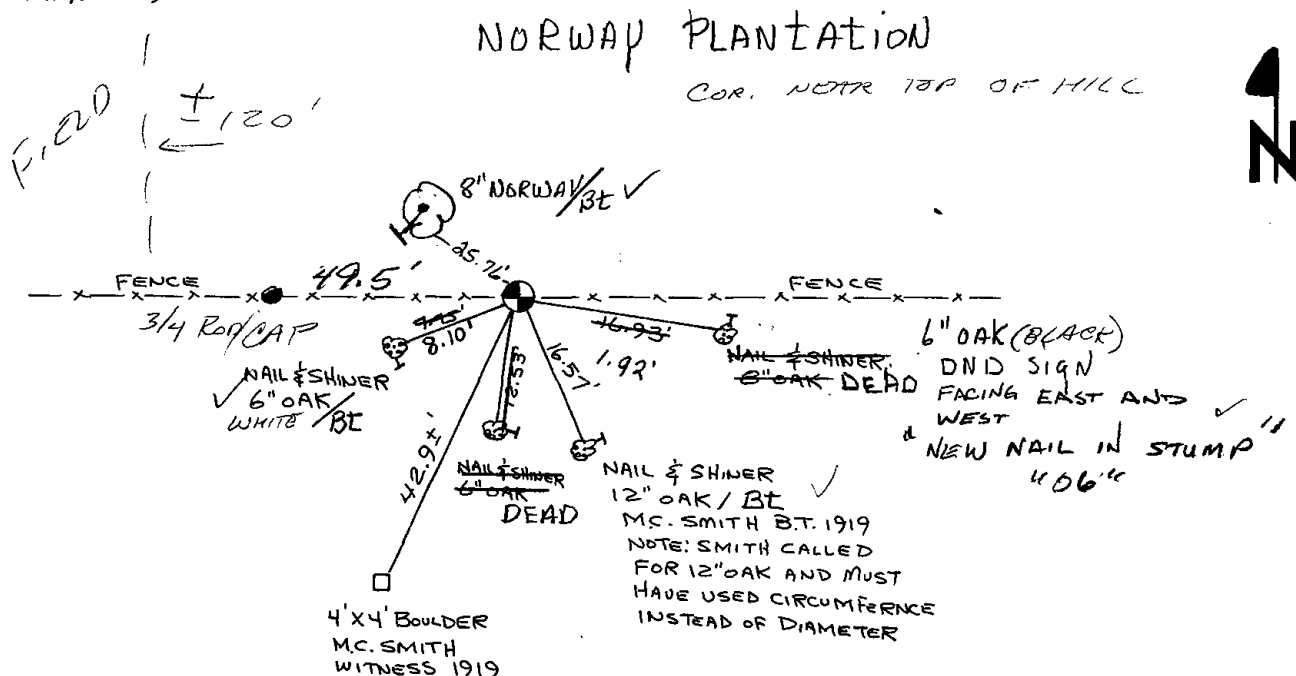
*Frederic W. Zietlow*

Registered Land Surveyor

DATE: 1-15-76

### TIE SKETCH

(Show at least four ties)





\* 0 8 5 \*

085

# ADAMS COUNTY

## Survey Monument Record

TYPE OF MONUMENT:  $\frac{1}{2}$ " X 6" SQUARE IRON, HARRISON To BE SET SPRING 1976

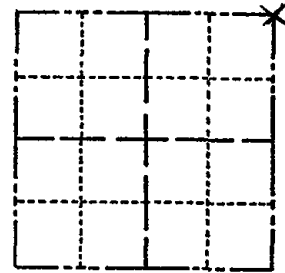
STATE PLANE COORDINATES: N. \_\_\_\_\_  
E. \_\_\_\_\_

ELEVATION — M.S.L. DATUM: \_\_\_\_\_

THETA ANGLE: \_\_\_\_\_

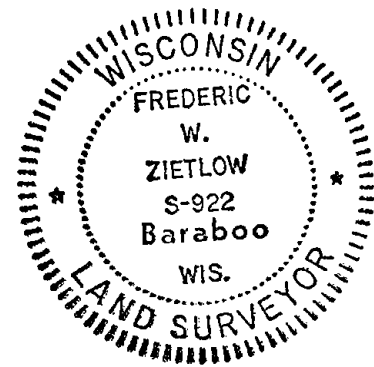
FIELD BOOK: \_\_\_\_\_ PAGE \_\_\_\_\_

CORNER NO. 849 <sup>(85)</sup>  
SECTION 29  
TOWN 15 N  
RANGE 7 E



LOCATION  
(Indicated by 'X')

SEAL:



### BASIS FOR MONUMENT LOCATION

(Use reverse side if necessary)

Show info such as: History of corner, with reference to Vol. and pg, dates, surveyor; exact description of monument replaced; if location computed, by taped or EDM traverse; landowner remarks, etc.

RECOVERED  $\frac{1}{2}$ " X 6" DRAG TOOTH SET BY Co. SURVEYOR M.C. SMITH IN 1917. FIT EDM. TRAVERSE OF SECTION GOOD.

### MAINTENANCE RECORD

Date	Init.	Remarks
12-29-81	TH-NJ	O.K.
1-3-86	SS	O.K.
6-7-91	JG-SS	OK
5-14-96	SS	OK
2-27-01	JG-MH	OK
8-8-06	JG	OK
12-28-11	MS	OK

CERTIFIED CORRECT:

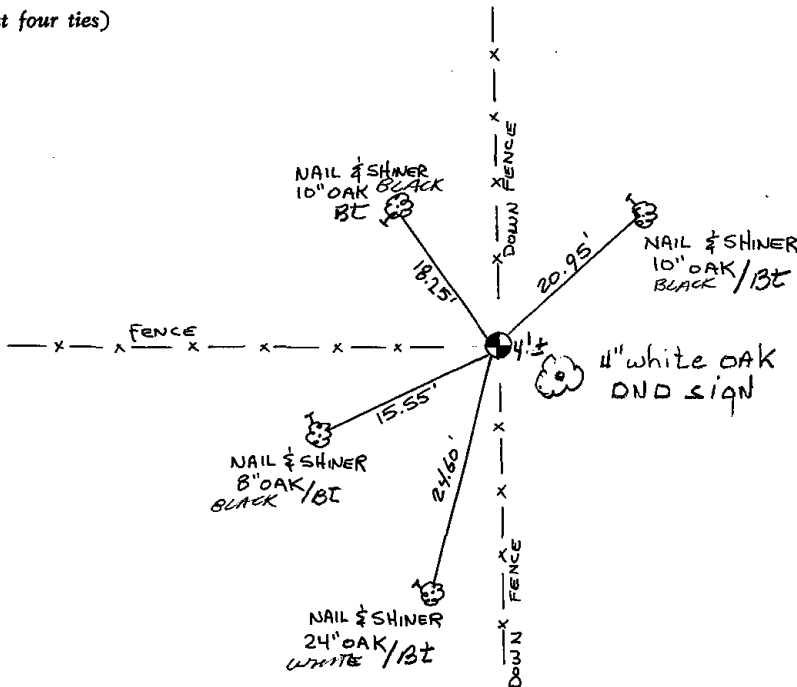
*Frederic W. Zietlow*

Registered Land Surveyor

DATE: 1-15-76

### TIE SKETCH

(Show at least four ties)





086

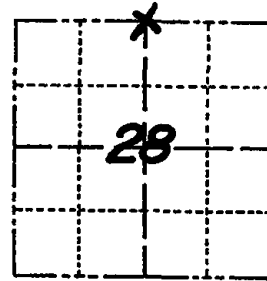
001  
A. 2  
1. 1



# Government Land Corner Certificate

ADAMS County  
 TYPE OF MONUMENT: HARRISON  
 STATE PLANE COORDINATES: N \_\_\_\_\_  
 E \_\_\_\_\_  
 ELEVATION — M.S.L. DATUM: \_\_\_\_\_  
 THETA ANGLE: \_\_\_\_\_  
 FIELD BOOK: \_\_\_\_\_ PAGE \_\_\_\_\_  
 DRAWN BY: \_\_\_\_\_

CORNER NO. 86  
 SECTION 28  
 TOWN 15N  
 RANGE 7E




LOCATION  
 (Indicated by 'X')

## BASIS FOR MONUMENT LOCATION

Show info such as: History of corner, with reference to Vol. and pg., dates, surveyor; exact description of monument replaced; if location computed, by taped or EDM traverse; landowner remarks, etc. (Use reverse side if necessary)

FOUND M.C. SMITH BEARING TREE AS NOTED IN VOLUME 6 ON PAGE 78 ADAMS COUNTY SURVEY RECORDS. RE-SET CORNER FROM RECORD TIES. FIT EDM TRAVERSE OF SECTION GOOD.

SEAL:



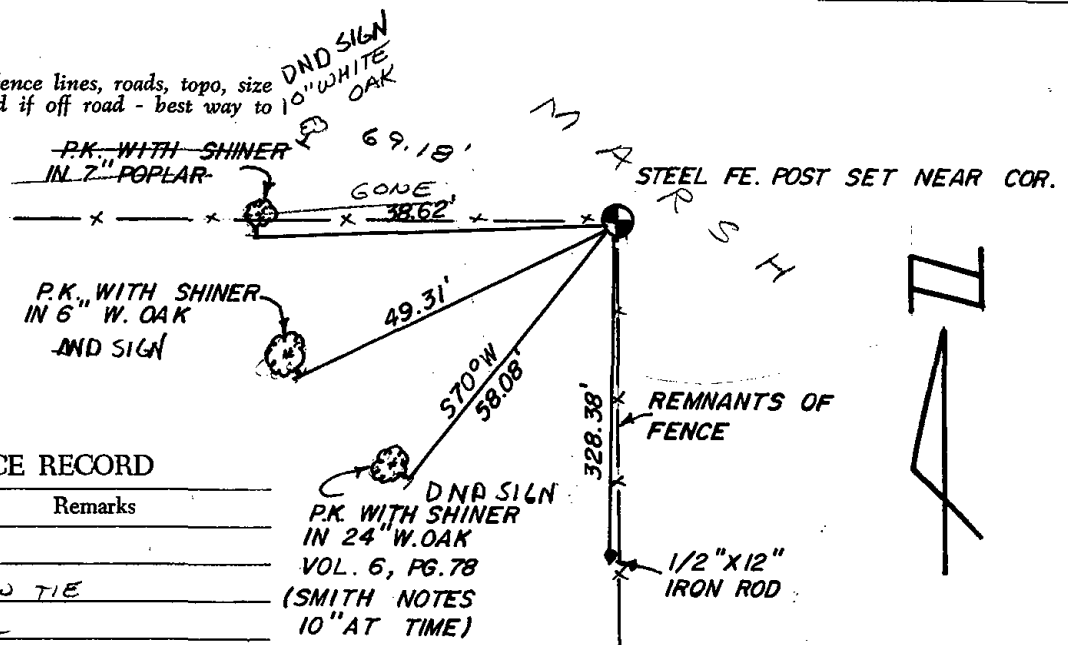
DATA SHOWN HERE ON  
 CERTIFIED CORRECT:

*Kenneth H. Schuette*  
 Registered Land Surveyor

DATE: 1 Aug 1978

## TIE SKETCH

Show at least four ties, also fence lines, roads, topo, size and type of witness trees' and if off road - best way to arrive at corner.



## MAINTENANCE RECORD

Date	Init.	Remarks
12-29-81	TH-NJ	O.K.
3-21-86	D.V.-SS.	1 NEW TIE
8-28-91	SS-JG	OK
3-3-95	MC	OK
5-14-96	SS	"
2-21-01	ML-JG	ALL OK
8-8-06	JG	OK

DNA SILN  
 PK WITH SHINER  
 IN 24" W. OAK  
 VOL. 6, PG. 78  
 (SMITH NOTES  
 10" AT TIME)



\* 0 8 7 \*

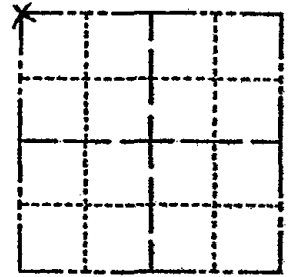
087

# ADAMS COUNTY

## Survey Monument Record

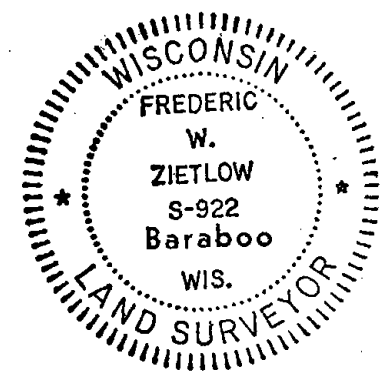
TYPE OF MONUMENT: HARRISON 30"  
 STATE PLANE COORDINATES: N \_\_\_\_\_  
 E \_\_\_\_\_  
 ELEVATION — M.S.L. DATUM: \_\_\_\_\_  
 THETA ANGLE: \_\_\_\_\_  
 FIELD BOOK: \_\_\_\_\_ PAGE \_\_\_\_\_

CORNER NO. 1006  
 SECTION 27  
 TOWN T.15N.  
 RANGE R.7E.



LOCATION  
(Indicated by 'X')

SEAL:



### BASIS FOR MONUMENT LOCATION

(Use reverse side if necessary)

Show info such as: History of corner, with reference to Vol. and pg. dates, surveyor; exact description of monument replaced; if location computed, by taped or EDM traverse; landowner remarks, etc.

FOUND 1 1/2" X 3/8" IRON PIPE AS SHOWN ON PLAT OF CLEARWATER DONE BY SURVEYOR VREELAND IN 1970. ACCEPTED AS CORNER AFTER RUNNING EDM. TRAVERSE OF SECTION 27 AND SEARCHING FOR THE FOLLOWING. IN 1876 CO. SURVEYOR WISE SET OUT 3 NEW BEARING TREES. ALL OF WHICH ARE OBLITERATED. IN 1938 CO. SURVEYOR PHILLIPS SET OUT 2 REFERENCE IRONS & BOTH OF WHICH HAVE BEEN GRADED OUT WHEN VISION CORNERS WERE CONSTRUCTED FOR THIS INTERSECTION

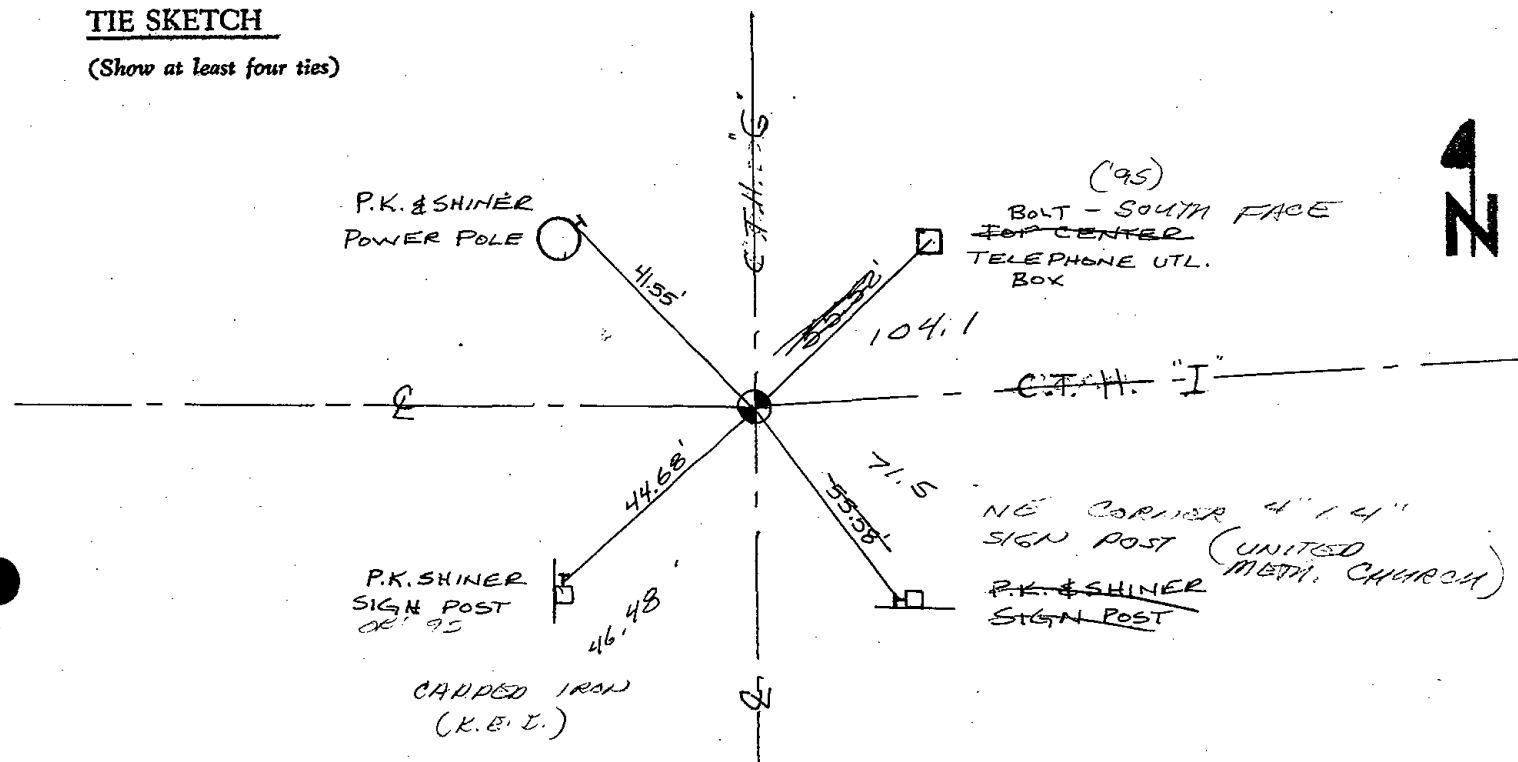
CERTIFIED CORRECT:

*Frederic W. Zietlow*  
 Registered Land Surveyor

DATE: JULY 19, 1976

### TIE SKETCH

(Show at least four ties)



MAINTENANCE RECORD


Date	Init.	Remarks
12-28-81	TH. NJ	MON. O.K
11-29-95	SS	2 NEW TIES
SEE TIE	SITE	MC 1-27-96

# ADAMS COUNTY

## Survey Monument Record

TYPE OF MONUMENT: HARRISON 30"  
 STATE PLANE COORDINATES: N \_\_\_\_\_  
 E \_\_\_\_\_  
 ELEVATION — M.S.L. DATUM: \_\_\_\_\_  
 THETA ANGLE: \_\_\_\_\_  
 FIELD BOOK: \_\_\_\_\_ PAGE \_\_\_\_\_

CORNER NO. 87  
 SECTION 27  
 TOWN T. 15 N.  
 RANGE R. 7 E.




### BASIS FOR MONUMENT LOCATION

(Use reverse side if necessary)

Show info such as: History of corner, with reference to Vol. and pg. dates, surveyor, exact description of monument replaced; if location computed, by taped or EDM traverse; landowner remarks, etc.

FOUND 1 1/2" x 36" IRON PIPE AS SHOWN ON PLAT OF CLEARWATER DONE BY SURVEYOR VREELAND IN 1970. ACCEPTED AS CORNER AFTER RUNNING EDM. TRAVERSE OF SECTION 27 AND SEARCHING FOR THE FOLLOWING. IN 1876 CO. SURVEYOR WISE SET OUT 3 NEW BEARING TREES. ALL OF WHICH ARE OBLITERATED. IN 1938 CO. SURVEYOR PHILLIPS SET OUT 2 REFERENCE IRONS & BOTH OF WHICH HAVE BEEN GRADED OUT WHEN VISION CORNERS WERE CONSTRUCTED FOR THIS INTERSECTION.

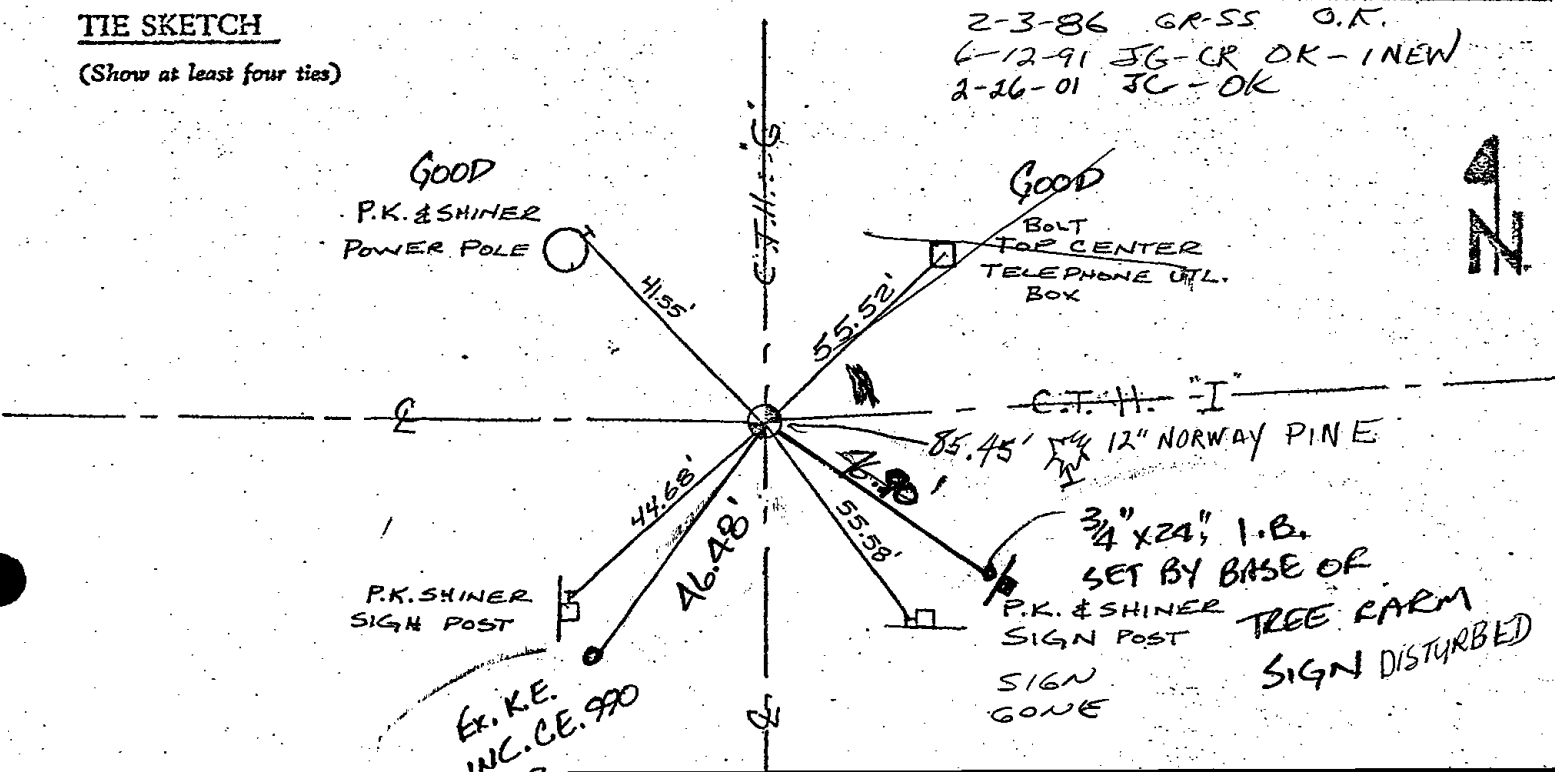
LOCATION (Indicated by 'X')  
 SEAL:




REVISER Julius R. R.L.S. 1623  
 11-18-82  
 CERTIFIED CORRECT:  
Frederic W. Zietlow  
 Registered Land Surveyor  
 DATE: JULY 19, 1976

### TIE SKETCH

(Show at least four ties)



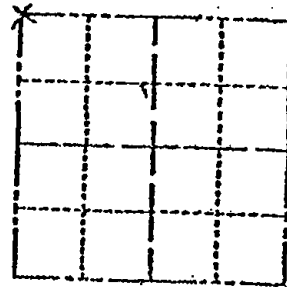


AMS COUNTY

Survey Monument Record

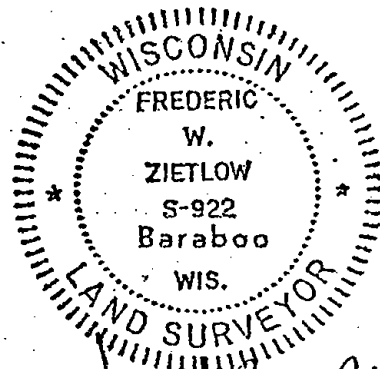
TYPE OF MONUMENT: HARRISON 30"  
STATE PLANE COORDINATES: N \_\_\_\_\_  
E \_\_\_\_\_  
ELEVATION — M.S.L. DATUM: \_\_\_\_\_  
THETA ANGLE: \_\_\_\_\_  
FIELD BOOK: \_\_\_\_\_ PAGE \_\_\_\_\_

CORNER NO. 87  
SECTION 27  
TOWN T.15N  
RANGE R.7E



LOCATION  
(Indicated by 'X')

SEAL:



REVISER W. J. King R.L.S. 1623  
11-18-82  
CERTIFIED CORRECT:  
Frederic W. Zietlow  
Registered Land Surveyor  
DATE: JULY 19, 1976

BASIS FOR MONUMENT LOCATION

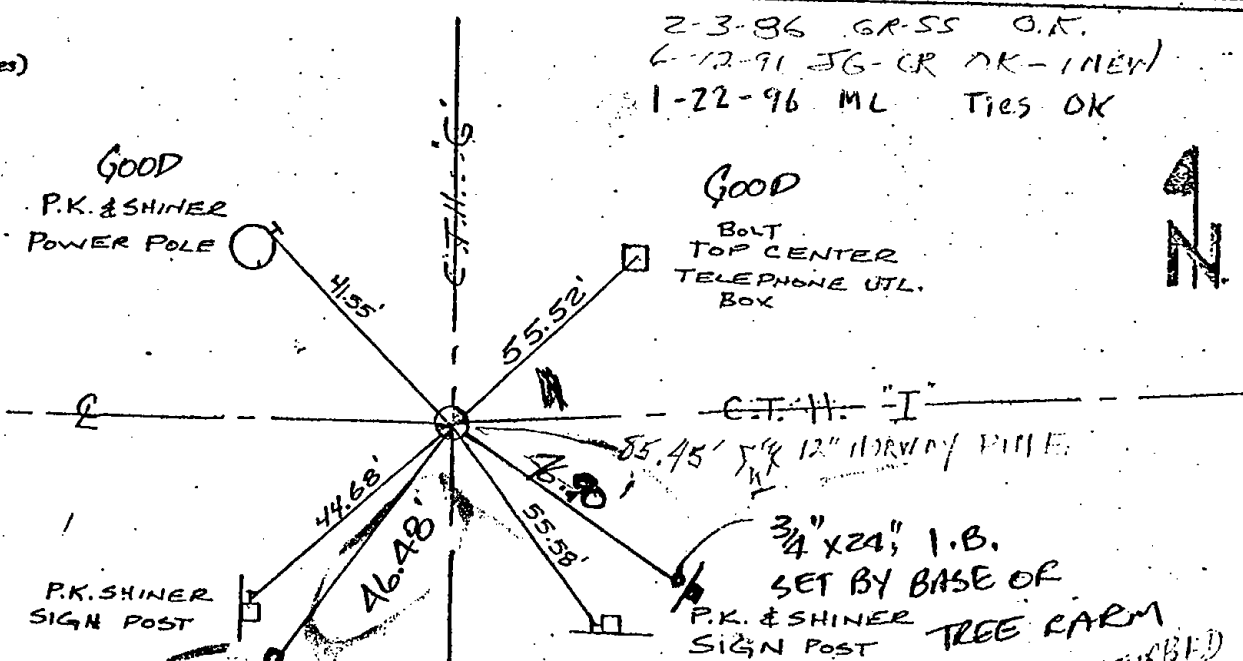
(Use reverse side if necessary)


Show info such as: History of corner, with reference to Vol. and pg. dates, surveyor; exact description of monument replaced; if location computed, by taped or EDM traverse; landowner remarks, etc.

FOUND 1 1/2" x 36" IRON PIPE AS SHOWN ON PLAT OF CLEARWATER DONE BY SURVEYOR VREELAND IN 1970. ACCEPTED AS CORNER AFTER RUNNING EDM. TRAVERSE OF SECTION 27 AND SEARCHING FOR THE FOLLOWING. IN 1876 CO. SURVEYOR WISE SET OUT 3 NEW BEARING TREES. ALL OF WHICH ARE OBLITERATED. IN 1938 CO. SURVEYOR PHILLIPS SET OUT 2 REFERENCE IRONS & BOTH OF WHICH HAVE BEEN GRADED OUT WHEN VISION CORNERS WERE CONSTRUCTED FOR THIS INTERSECTION.

TIE SKETCH

(Show at least four ties)









\* 0 8 8 \*

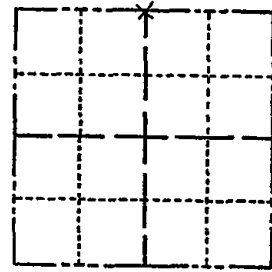
088

# ADAMS COUNTY

## Survey Monument Record

TYPE OF MONUMENT: HARRISON 30"  
 STATE PLANE COORDINATES: N \_\_\_\_\_  
 E \_\_\_\_\_  
 ELEVATION — M.S.L. DATUM: \_\_\_\_\_  
 THETA ANGLE: \_\_\_\_\_  
 FIELD BOOK: \_\_\_\_\_ PAGE \_\_\_\_\_

CORNER NO. 1007  
 SECTION 27  
 TOWN T. 15 N.  
 RANGE R. 7 E.



LOCATION  
(Indicated by 'X')

SEAL:

### BASIS FOR MONUMENT LOCATION

(Use reverse side if necessary)

Show info such as: History of corner, with reference to Vol. and pg, dates, surveyor; exact description of monument replaced; if location computed, by taped or EDM traverse; landowner remarks, etc.

CHECKED COUNTY SURVEY RECORDS FOR RESURVEYS AND FOUND THAT CO. SURVEYOR WISE SET OUT A NEW BEARING TREE IN 1876, THIS IS NOW OBLITERATED. I PRORATED WISE'S DISTANCE'S ALONG NORTH LINE OF SECTION 27 AND SET THIS CORNER ON LINE BETWEEN THE NW & NE CORN. FALLS IN FIELD AS NOTED BY PHILLIPS IN 1938. EDM. - THEODOLITE TRAVERSE.



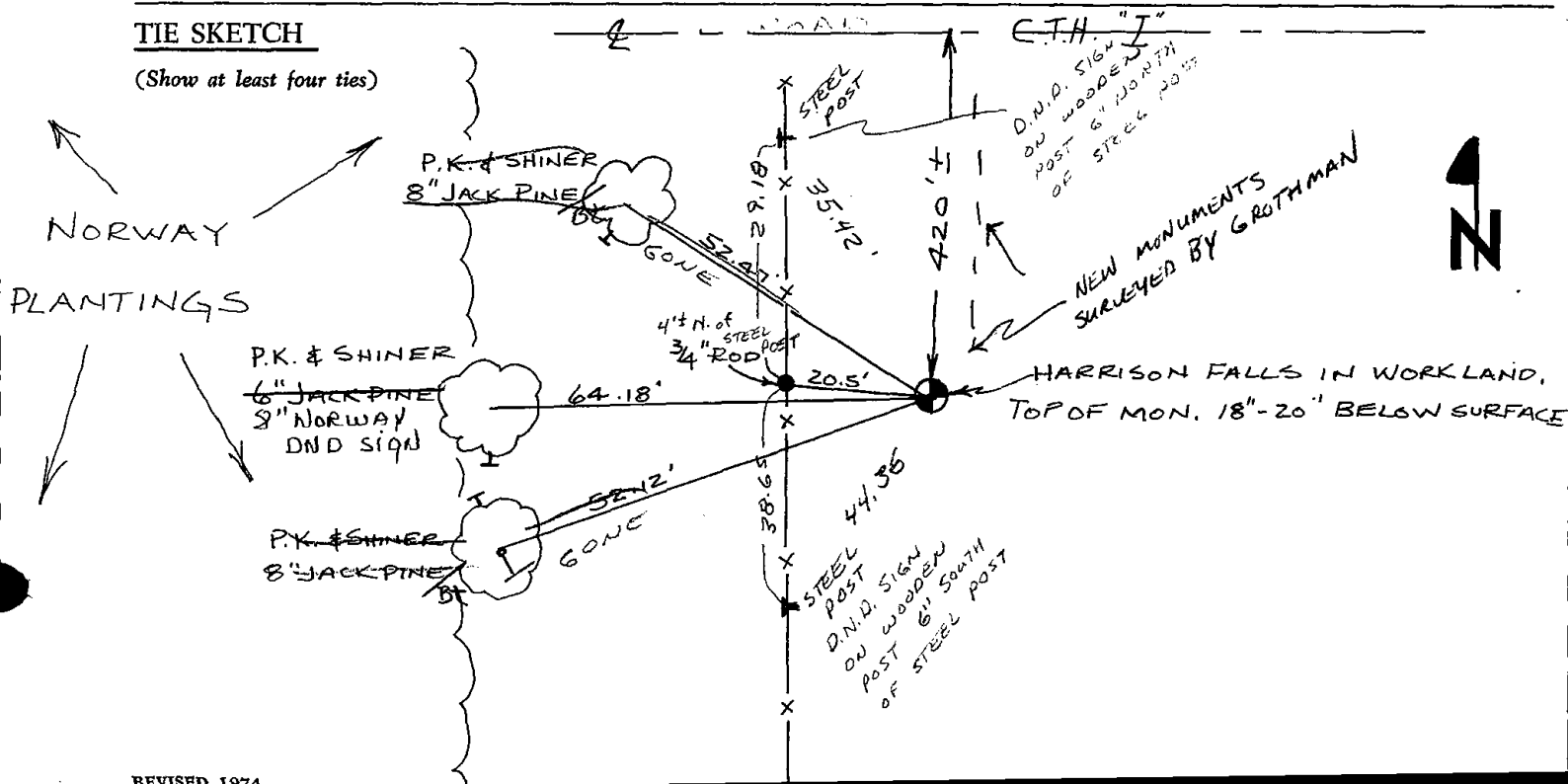
CERTIFIED CORRECT:

*Frederick W. Zietlow*  
 Registered Land Surveyor

DATE: JULY 19, 1976

### TIE SKETCH

(Show at least four ties)



### MAINTENANCE RECORD

Date	Init	Remarks
12-29-81	JH-NJ	Ties O.K
3-27-86	GR-SS	2 NEW TIES
11-20/91	KE-JG	ALL OK
3-5-01	JG-MH	OK
12-21-11	MS	OK SEE GROTHMAN SURVEY



\* 0 8 9 \*

089

# ADAMS COUNTY

## Survey Monument Record

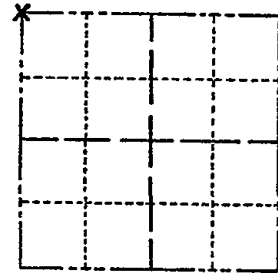
CORNER NO. 238SECTION 26TOWN 15RANGE 7TYPE OF MONUMENT: 4 1/2" ANGLE IRON

STATE PLANE COORDINATES: N \_\_\_\_\_

E \_\_\_\_\_

ELEVATION — M.S.L. DATUM: \_\_\_\_\_

THETA ANGLE: \_\_\_\_\_

FIELD BOOK: 107 PAGE 67LOCATION  
(Indicated by 'X')

SEAL:



### BASIS FOR MONUMENT LOCATION

(Use reverse side if necessary)

Show info such as: History of corner, with reference to Vol. and pg, dates, surveyor; exact description of monument replaced; if location computed, by taped or EDM traverse; landowner remarks, etc.

ed

Local landowner point out this particular 2" angle iron fence post as being the section corner. Other posts are wood. A Traverse of the entire section confirmed that the location of this corner to be correct. Not much to take ties to. Could not replace post with Harrison at this time.

Corner & ties o.k. 10-29-76 RW-SS  
MAINTENANCE RECORD

Date	Init.	Remarks
12-30-81	JH-WJ	Mon & Ties OK
9-10-85	OK	K. CARLSON
2-3-86	GR-SS	OK
6-12-91	JG-CR	CORNER OK - 1 - TIE GONE (NOTHING AVAILABLE FOR NEW TIES)
4-3-96	JG-SS	OK
3-5-01	MH-SS	OK

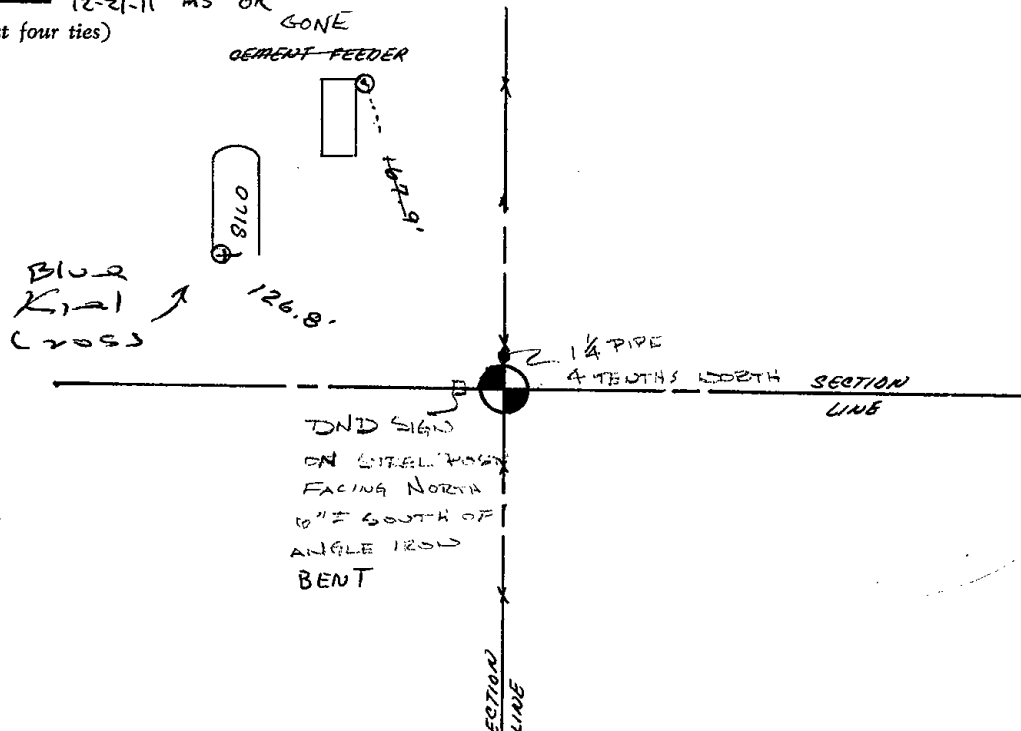
CERTIFIED CORRECT:

*Anthony B. Kiedrowski*  
Registered Land Surveyor

DATE: 2-22-73

### TIE SKETCH COULD NOT FIND ANGLE IRON 8-7-06-JC

(Show at least four ties)





\* 0 9 0 \*

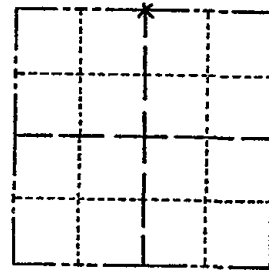
090

# ADAMS COUNTY

## Survey Monument Record

TYPE OF MONUMENT: Harrison standard  
 STATE PLANE COORDINATES: N \_\_\_\_\_  
 E \_\_\_\_\_  
 ELEVATION — M.S.L. DATUM: \_\_\_\_\_  
 THETA ANGLE: \_\_\_\_\_  
 FIELD BOOK: 107 PAGE 65

CORNER NO. 237  
 SECTION 26  
 TOWN 15  
 RANGE 7



LOCATION  
(Indicated by 'X')

SEAL:



### BASIS FOR MONUMENT LOCATION

(Use reverse side if necessary)

Show info such as: History of corner, with reference to Vol. and pg. dates, surveyor; exact description of monument replaced; if location computed, by taped or EDM traverse; landowner remarks, etc.

Set on a straight line equidistant between section corners.

*Corner & ties O.K. 10-29-76 RN-SS*

### MAINTENANCE RECORD

Date	Init.	Remarks
12-30-81	TH-NJ	MONUMENT TIES O.K.
3-26-86	GR-SS	" " "
5-8-91	JG-SS	1 NEW TIE
4-3-94	JG-SS	OK
7-02-01	JG-MH	OK
8-7-06	JG	OK
12-21-11	MS	OK

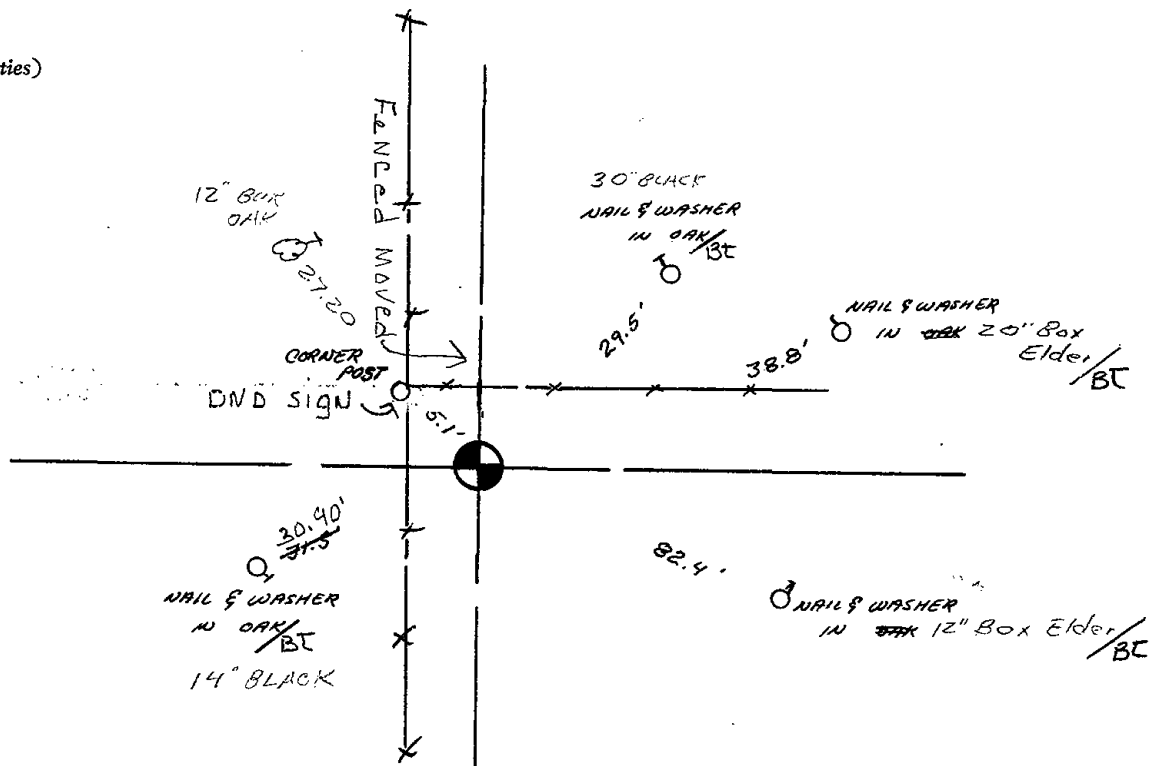
CERTIFIED CORRECT:


*Anthony B. Kiedrowski*  
 Registered Land Surveyor

DATE: 2-22-73

### TIE SKETCH

(Show at least four ties)





\* 0 9 1 \*

091

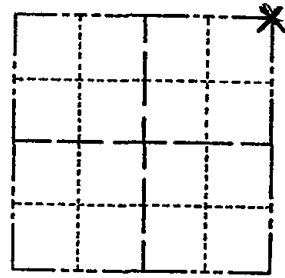


# ADAMS COUNTY

## Survey Monument Record

TYPE OF MONUMENT: Harrison standard  
 STATE PLANE COORDINATES: N \_\_\_\_\_  
 E \_\_\_\_\_  
 ELEVATION — M.S.L. DATUM: \_\_\_\_\_  
 THETA ANGLE: \_\_\_\_\_  
 FIELD BOOK: 107 PAGE 63

CORNER NO. 236  
 SECTION 26  
 TOWN 15  
 RANGE 7



LOCATION  
(Indicated by 'X')

SEAL:



### BASIS FOR MONUMENT LOCATION

(Use reverse side if necessary)  
 Show info such as: History of corner, with reference to Vol. and pg, dates, surveyor; exact description of monument replaced; if location computed, by taped or EDM traverse; landowner remarks, etc.

Found 3/4" x 24" iron rod. Monumented same. Location appears correct from data gathered from a traverse of the entire section.

Corner & ties O.K. 10-29-76 RN-SS

### MAINTENANCE RECORD

Date	Init.	Remarks
12-30-81	TH-NJ	MON + TIES O.K
2-3-86	GR-SS	" "
5-8-91	JG-SS	" " "
2-12-96	JG-SS	1 NEW TIE
8-7-06	JG	OK
3-17-11	SS	2 NEW TIES

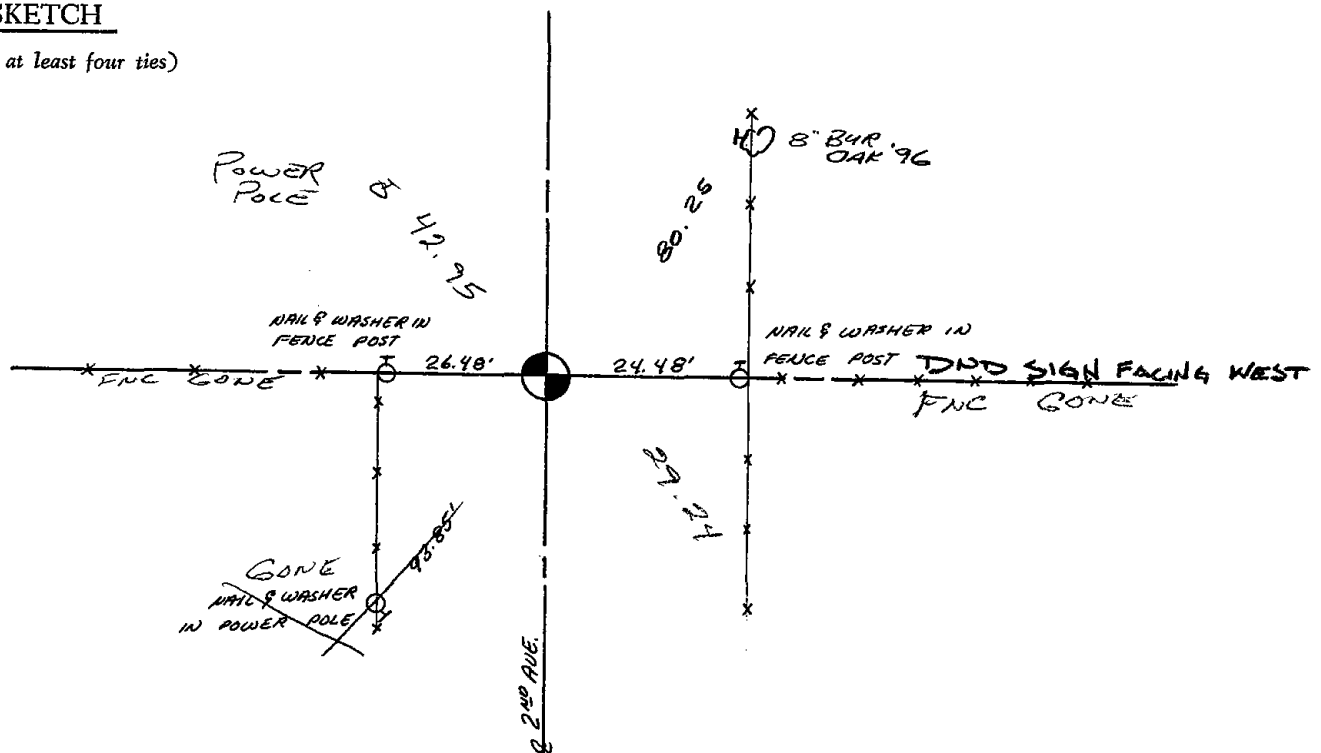
CERTIFIED CORRECT:

*Anthony B. Kiedrowski*  
 Registered Land Surveyor

DATE: 2-22-73

### TIE SKETCH

(Show at least four ties)


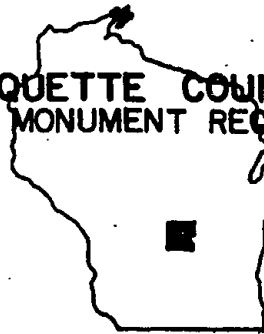




\* 0 9 3 \*

093

MARQUETTE COUNTY  
SURVEY MONUMENT RECORDS



Town of Oxford

Station No. A-9

Section Corner 

24	19
25	30

Township 15 N; Range 8 E

Type of Monument: 2"x30" Iron Pipe/Brass Cap

State Plane Coordinates: N \_\_\_\_\_  
E \_\_\_\_\_

Elevation - M.S.L. Datum: \_\_\_\_\_

Theta Angle: \_\_\_\_\_

Field Book \_\_\_\_\_ Page \_\_\_\_\_

Set By: \_\_\_\_\_ Date: \_\_\_\_\_

BASIS FOR MONUMENT LOCATION

(Show info such as: History of corner; exact description of monument; computations; remarks, etc.)

Monument driven over a found rebar.

CORNER OK 2-19-86

GR-SS

OK 5-3-91 SS

" 2-12-96 SS

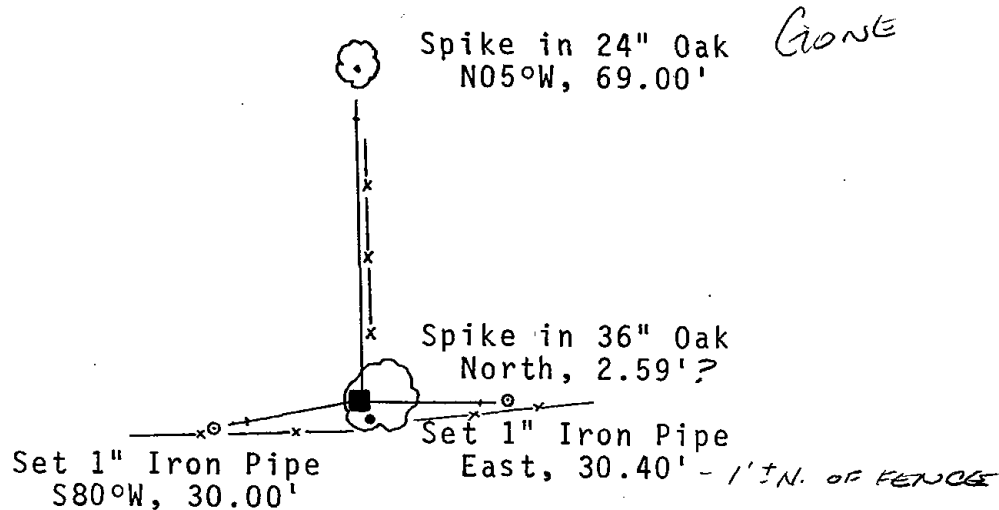
3-2-01 > 6. MB OK

87-06 - JG - OK

12-21-11 MS OK

NO OTHER TIES AVAILABLE

TIE SKETCH (Show at least four ties)



I hereby certify that this monument conforms to the original

Government surveys and has been set in accordance with the

above referenced information.

Date 10/6/76

D. William Karns  
S-823

Registered Land Surveyor  
D. William Karns, Marquette Co. Surveyor

234



\* 0 9 5 \*

095

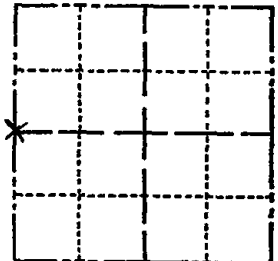
# ADAMS COUNTY

## Survey Monument Record

CORNER NO. 848  
 SECTION 29  
 TOWN 15 N  
 RANGE 7 E

TYPE OF MONUMENT: 3/4" X 24" IRON BAR, HARRISON TO BE SET SPRING 1976  
 STATE PLANE COORDINATES: N \_\_\_\_\_  
 E \_\_\_\_\_

ELEVATION — M.S.L. DATUM: \_\_\_\_\_  
 THETA ANGLE: \_\_\_\_\_  
 FIELD BOOK: \_\_\_\_\_ PAGE \_\_\_\_\_



### BASIS FOR MONUMENT LOCATION

(Use reverse side if necessary)

Show info such as: History of corner, with reference to Vol. and pg, dates, surveyor; exact description of monument replaced; if location computed, by taped or EDM traverse; landowner remarks, etc.

FOUND MOUND & TRIANGULAR FORMATION OF STONES, NO RECORD OF THIS IN ADAMS COUNTY SURVEY RECORDS. FIT EDM TRAVERSE OF SECTION GOOD.

Corner & ties o.k. 5-20-76 GR-SS

LOCATION (Indicated by 'X')  
 SEAL:



### MAINTENANCE RECORD

Date	Init.	Remarks
12-29-81	TH-NJ	O.K.
2-3-86	GC-SS	OK
4-11-90	MARK CARLSON	OK
6-12-91	SB-TR	TIES OK
11-29-95	SS	" "
2-27-01	MH-X	ALL OK
8-8-06	JG	ALL OK

CERTIFIED CORRECT:

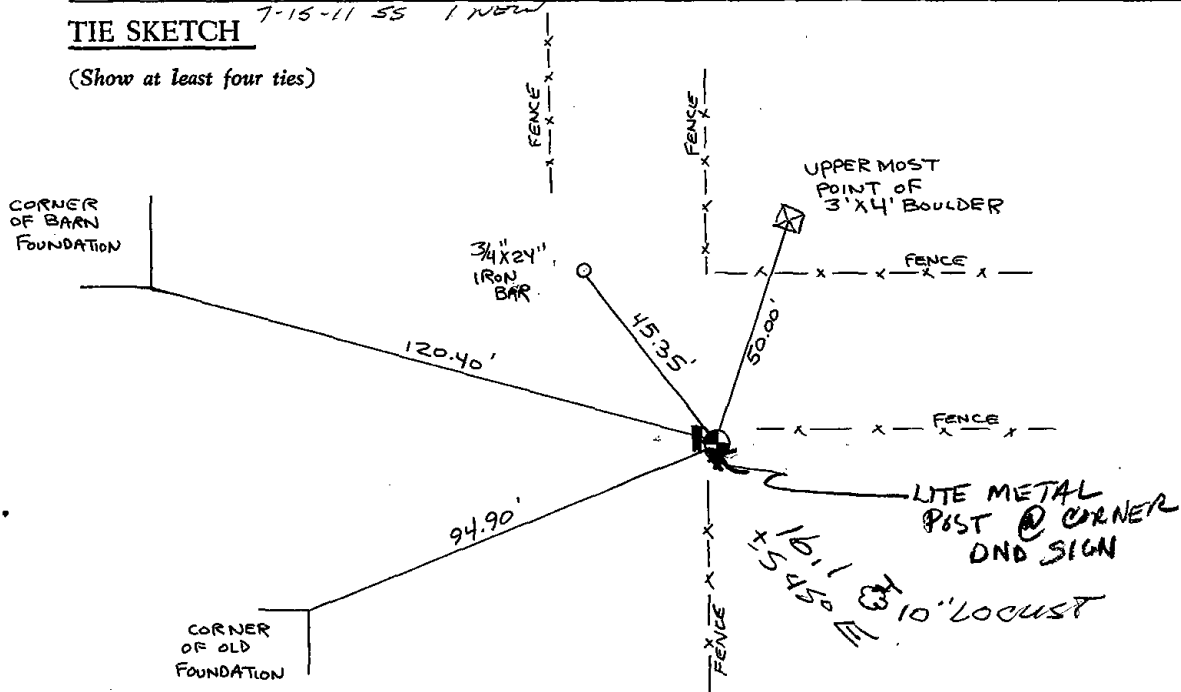
*Frederic W. Zietlow*

Registered Land Surveyor

DATE: 1-15-76

### TIE SKETCH

(Show at least four ties)





\* 0 9 6 \*

096

# ADAMS COUNTY

## Survey Monument Record

TYPE OF MONUMENT: 3/4" X 24" IRON BAR, HARRISON TO BE SET SPRING 1976

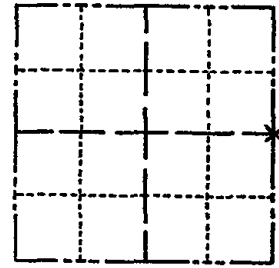
STATE PLANE COORDINATES: N \_\_\_\_\_  
E \_\_\_\_\_

ELEVATION — M.S.L. DATUM: \_\_\_\_\_

THETA ANGLE: \_\_\_\_\_

FIELD BOOK: \_\_\_\_\_ PAGE \_\_\_\_\_

CORNER NO. 851 <sup>96</sup>  
SECTION 29  
TOWN 15 N  
RANGE 7 E



LOCATION  
(Indicated by 'X')

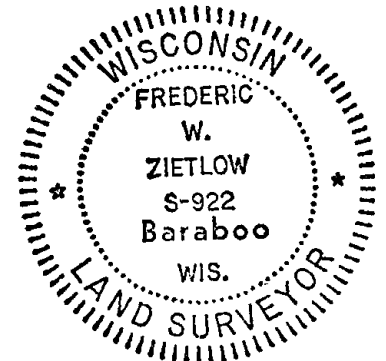
SEAL:

### BASIS FOR MONUMENT LOCATION

(Use reverse side if necessary)

Show info such as: History of corner, with reference to Vol. and pg, dates, surveyor; exact description of monument replaced; if location computed, by taped or EDM traverse; landowner remarks, etc.

RAN EDM. TRAVERSE OF ENTIRE SECTION & RECOVERED ALL OTHER GOV'T CORNERS, INCLUDING C W 1/6 COR. & CE 1/6 WHICH WERE ESTABLISHED BY M.C. SMITH IN 1909. I THEN PROTRACTED THE SECTION PLACING HEAVY EMPHASIS ON THESE 2 1/6 COR. TO LOCATE THE E 1/4 COR. BOTH OF BARRETT'S BEARING TREES FROM 1896 ARE GONE. SET E 1/4 COR. ON LINE WITH W 1/4, C W 1/6, & CE 1/6, BY DOUBLING THE DISTANCE FROM THE COMPUTED C 1/4 COR. TO THE CE 1/6 COR. FIT OCCUPATION WITHIN REASON & FIT EDM. TRAVERSE OF SECTION GOOD.



CERTIFIED CORRECT:

*Frederic W. Zietlow*

Registered Land Surveyor

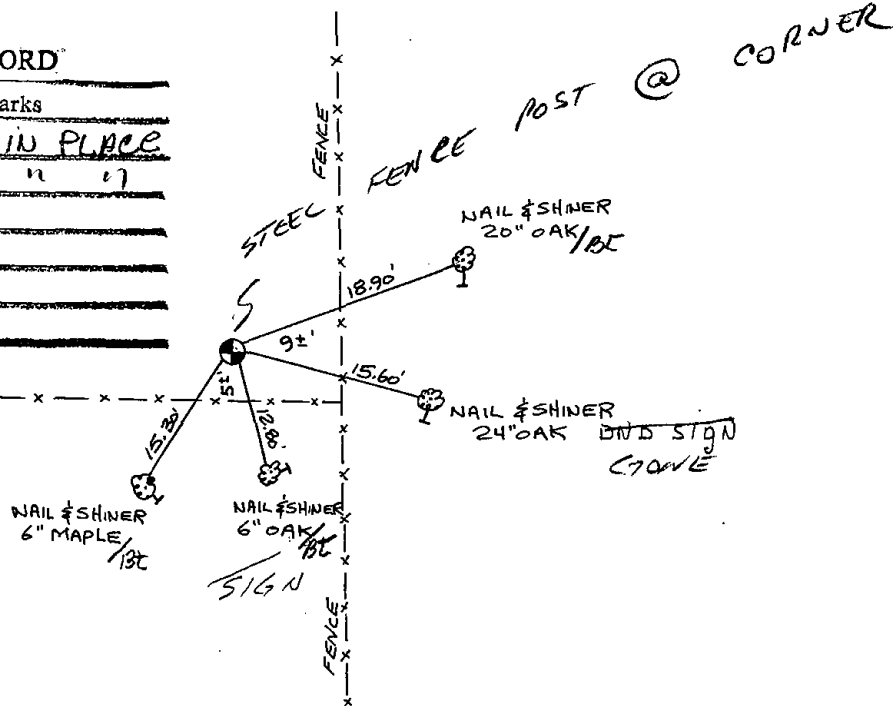
DATE: 1-15-76

### TIE SKETCH

(Show at least four ties)

#### MAINTENANCE RECORD

Date	Init.	Remarks
12-29-81	TH-NJ	HARRISON IN PLACE
12-15-82	KGC	OK " " "
3-3-86	GL-SS	OK
3-2-95	MC	OK
5-14-96	SS	"
2-27-01	JG-MH	OK
8-2-06	JG	OK FENCE
12-27-11	ms	OK







\* 0 9 7 \*

097

Survey Monument Record

SECTION 27

TYPE OF MONUMENT: STANDARD 30" HARRISON MARKER

TOWN 15N

STATE PLANE COORDINATES: N \_\_\_\_\_

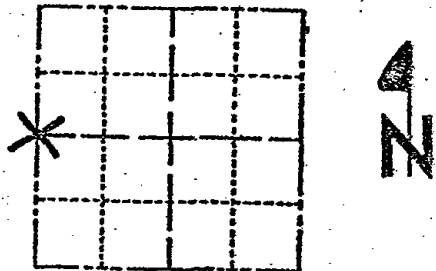
RANGE 7E

E \_\_\_\_\_

ELEVATION - M.S.L. DATUM: \_\_\_\_\_


THETA ANGLE: \_\_\_\_\_

FIELD BOOK: \_\_\_\_\_ PAGE \_\_\_\_\_



LOCATION (Indicated by 'X')

SEAL:



BASIS FOR MONUMENT LOCATION

(Use reverse side if necessary)

Show info such as: History of corner, with reference to Vol. and pg. dates, surveyor; exact description of monument replaced; if location computed, by taped or EDM traverse; landowner remarks, etc.

CHECKED ADAMS CO. SURVEY RECORDS FOR RESURVEYS & FOUND THAT IN 1876 CO. SURVEYOR WISE SET OUT NEW BEARING TREES, THESE ARE NOW LOST. IN 1938 CO. SURVEYOR PHILLIPS NOTED THAT HE SET OUT IRON POSTS 33' E & W OF THIS CORNER, THESE REFERENCE MONUMENTS ARE ALSO LOST. TO DETERMINE THE LOCATION OF THIS CORNER I SET IT ON LINE BETWEEN THE NORTHWEST AND SOUTHWEST CORNERS OF SECTION 27 OFF EAST & WEST FENCES. USING THIS LOCATION UPON PROTRACTING THIS SECTION USING WISE'S C/4 CORNER WE FIT LOCAL OCCUPATION CONDITIONS: VERY GOOD. EDM - THEODOLITE TRAVERSE.

CERTIFIED CORRECT:

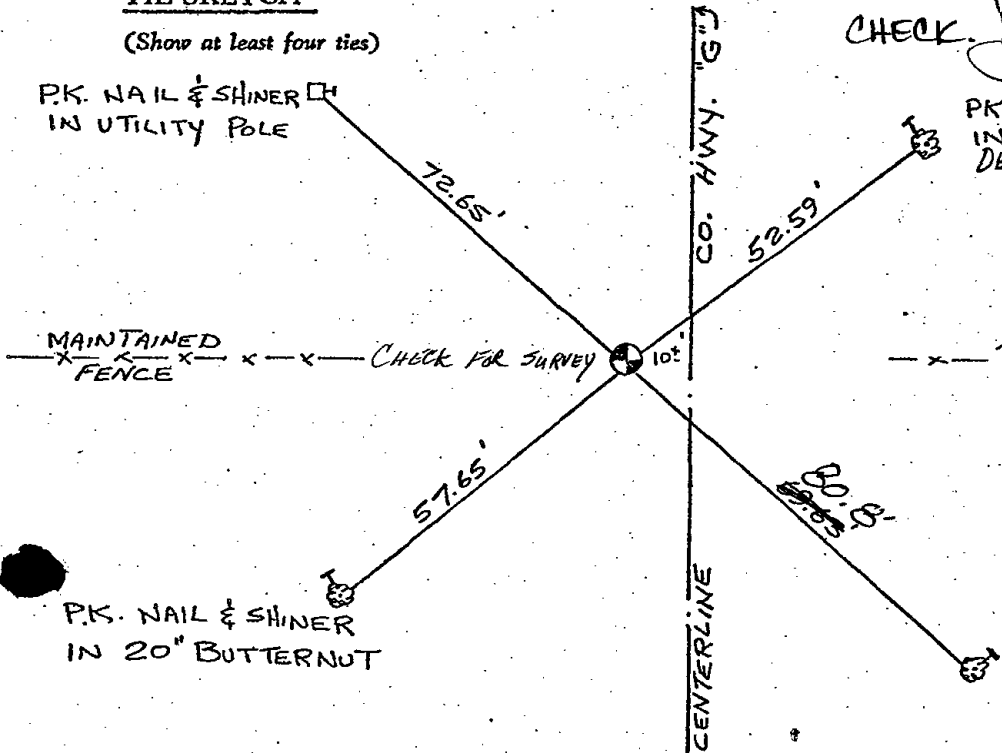
Frederic W. Zietlow  
Registered Land Surveyor

DATE: JULY 19, 1977

NOTE: THIS DOSSIER REPLACES THE DOSSIER PREPARED BY MYSELF DATED JULY 19, 1976. OUR EDM WAS GIVING US FAULTY DATA AT THAT TIME ALSO SEE NEW SECTION SUMMARY SHEET DATED JULY 19, 1977

TIE SKETCH

(Show at least four ties)




NOTE: ALL TIES ARE IN, ALL MEASUREMENTS CHECK. Jack & Jeff 11-18-82

- PK. NAIL & SHINER IN 12" LOCUST DEAD BUT STANDING
- 2-3-86 OK GR-SS
- 6-12-91 JG-CR 1-NEW
- 11-29-95 SS OK
- 2-26-01 JG-OK
- 3-3-06 JG OK

MAINTAINED FENCE

8" BUTTERNUT  
PK. NAIL & SHINER IN 12" LOCUST



ADAMS COUNTY

Survey Monument Record

TYPE OF MONUMENT: STANDARD 30" HARRISON MARKER

STATE PLANE COORDINATES: N \_\_\_\_\_

E \_\_\_\_\_

ELEVATION — M.S.L. DATUM: \_\_\_\_\_

THETA ANGLE: \_\_\_\_\_

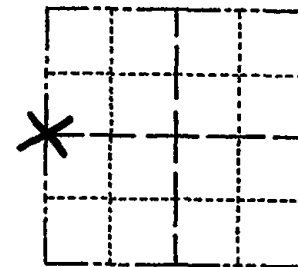
FIELD BOOK: \_\_\_\_\_ PAGE \_\_\_\_\_

CORNER NO. 97

SECTION 27

TOWN 15N

RANGE 7E



LOCATION  
(Indicated by 'X')

SEAL:



BASIS FOR MONUMENT LOCATION

(Use reverse side if necessary)

Show info such as: History of corner, with reference to Vol. and pg. dates, surveyor; exact description of monument replaced; if location computed, by taped or EDM traverse; landowner remarks, etc.

CHECKED ADAMS CO. SURVEY RECORDS FOR RESURVEYS & FOUND THAT IN 1876 CO. SURVEYOR WISE SET OUT NEW BEARING TREES, THESE ARE NOW LOST. IN 1938 CO. SURVEYOR PHILLIPS NOTED THAT HE SET OUT IRON POSTS 33 E & W OF THIS CORNER, THESE REFERENCE MONUMENTS ARE ALSO LOST. TO DETERMINE THE LOCATION OF THIS CORNER I SET IT ON LINE BETWEEN THE NORTHWEST AND SOUTHWEST CORNERS OF SECTION 27 OFF EAST & WEST FENCES. USING THIS LOCATION UPON PROTRACTING THIS SECTION USING WISE'S CVY CORNER WE FIT LOCAL OCCUPATION CONDITIONS VERY GOOD. EDM - THEODOLITE TRAVERSE.

CERTIFIED CORRECT:

*Frederic W. Zietlow*

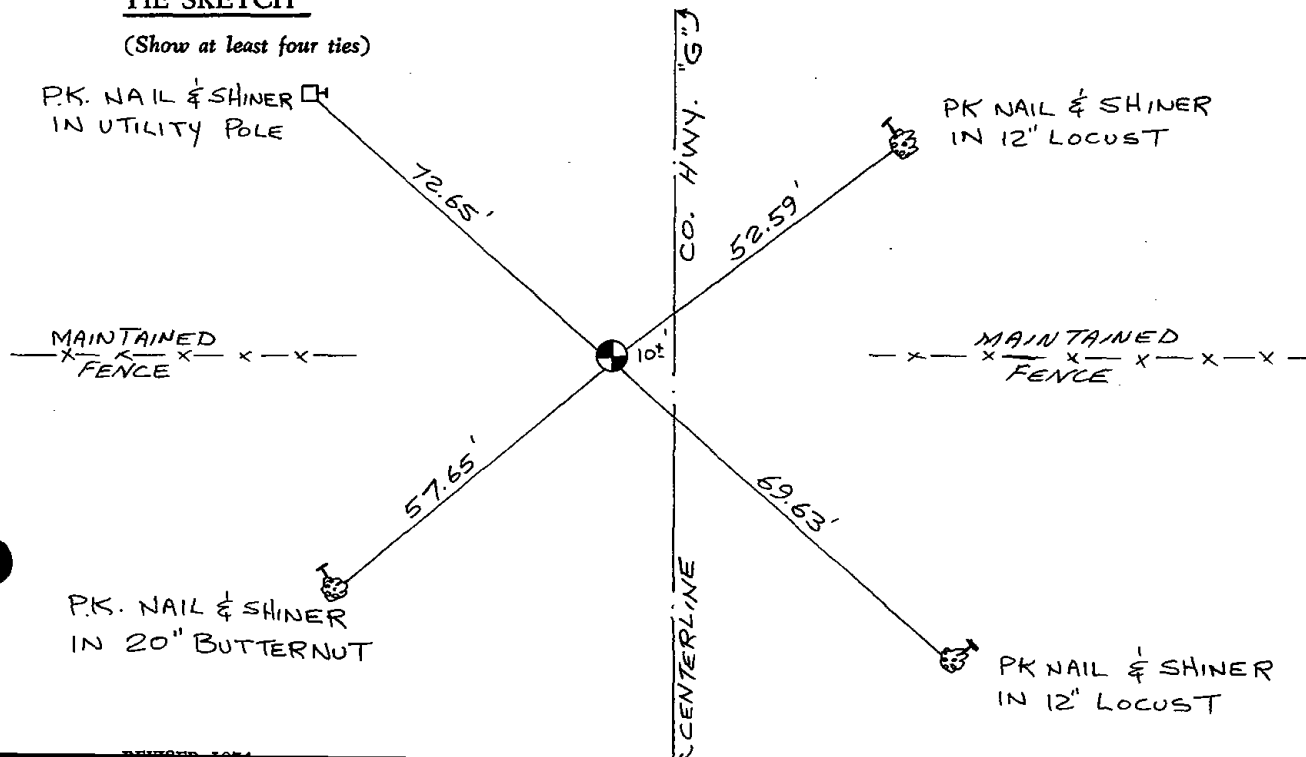
Registered Land Surveyor

DATE: JULY 19, 1977

NOTE: THIS DOSSIER REPLACES THE DOSSIER PREPARED BY MYSELF DATED JULY 19, 1976. OUR EDM WAS GIVING US FAULTY DATA AT THAT TIME ALSO SEE NEW SECTION SUMMARY SHEET DATED JULY 19, 1977

TIE SKETCH

(Show at least four ties)



MAINTENANCE RECORD

Date	Init.	Remarks
12-28-81	TH-NJ	MON + TUES O.K

Survey Monument Record

TYPE OF MONUMENT: STANDARD 30" HARRISON MARKER

STATE PLANE COORDINATES: N \_\_\_\_\_

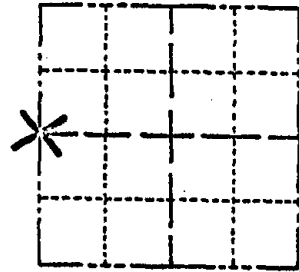
E \_\_\_\_\_

ELEVATION — M.S.L. DATUM: \_\_\_\_\_

THETA ANGLE: \_\_\_\_\_

FIELD BOOK: \_\_\_\_\_ PAGE \_\_\_\_\_

CORNER NO. 97  
SECTION 27  
TOWN 15N  
RANGE 7E



LOCATION (Indicated by 'X')

SEAL:



BASIS FOR MONUMENT LOCATION

(Use reverse side if necessary)

Show info such as: History of corner, with reference to Vol. and pg, dates, surveyor; exact description of monument replaced; if location computed, by taped or EDM traverse; landowner remarks, etc.

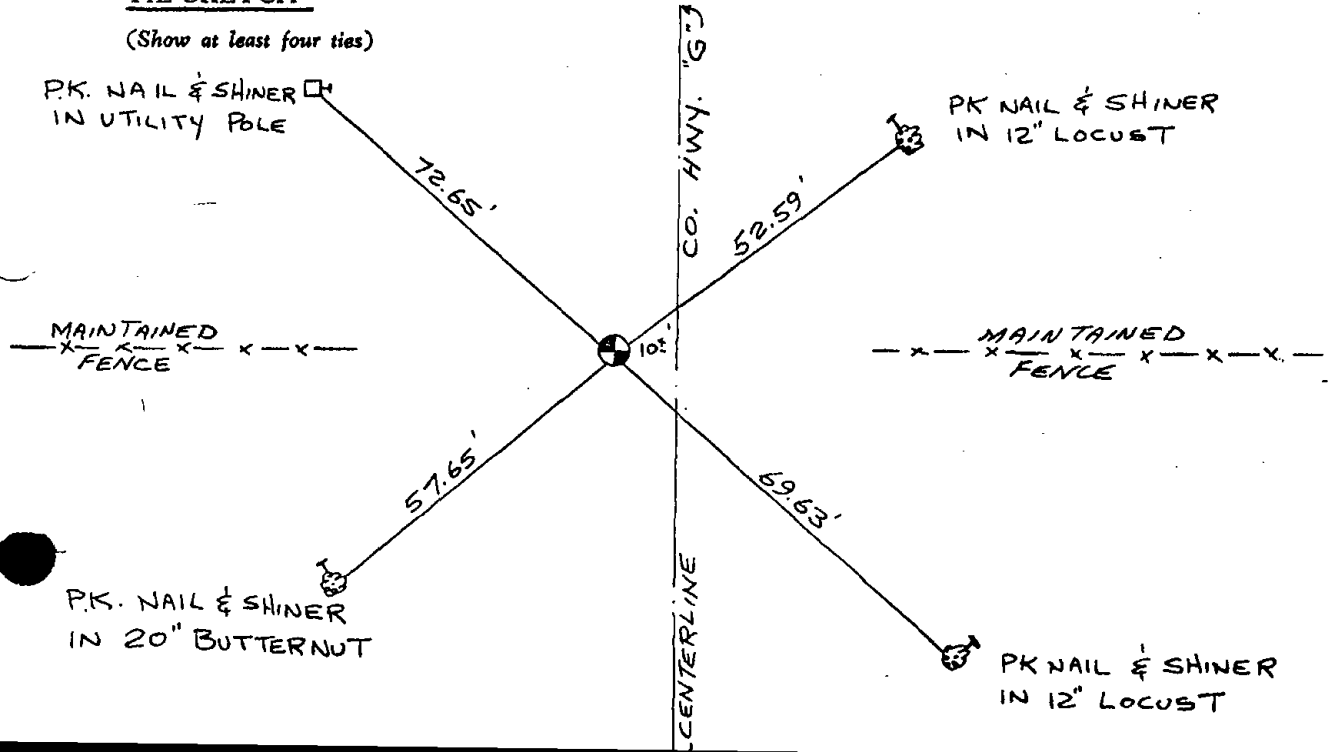
CHECKED ADAMS CO. SURVEY RECORDS FOR RESURVEYS & FOUND THAT IN 1876 CO. SURVEYOR WISE SET OUT NEW BEARING TREES, THESE ARE NOW LOST, IN 1938 CO. SURVEYOR PHILLIPS NOTED THAT HE SET OUT IRON POSTS 33' E & W OF THIS CORNER, THESE REFERENCE MONUMENTS ARE ALSO LOST. TO DETERMINE THE LOCATION OF THIS CORNER I SET IT ON LINE BETWEEN THE NORTHWEST AND SOUTHWEST CORNERS OF SECTION 27 OFF EAST & WEST FENCES. USING THIS LOCATION UPON PROTRACTING THIS SECTION USING WISE'S CVY CORNER WE FIT LOCAL OCCUPATION CONDITIONS VERY GOOD. EDM - THEODOLITE TRAVERSE.


NOTE: THIS DOSSIER REPLACES THE DOSSIER PREPARED BY MYSELF DATED JULY 19, 1976. OUR EDM WAS GIVING US FAULTY DATA AT THAT TIME ALSO SEE NEW SECTION SUMMARY SHEET DATED JULY 19, 1977


CERTIFIED CORRECT:  
*Frederic W. Zietlow*  
Registered Land Surveyor  
DATE: JULY 19, 1977

TIE SKETCH

(Show at least four ties)







098

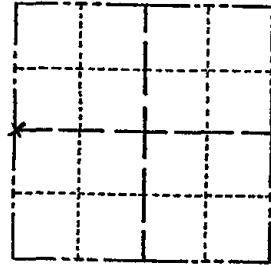


# ADAMS COUNTY

## Survey Monument Record

TYPE OF MONUMENT: 2" angle iron  
 STATE PLANE COORDINATES: N \_\_\_\_\_  
 E \_\_\_\_\_  
 ELEVATION — M.S.L. DATUM: \_\_\_\_\_  
 THETA ANGLE: \_\_\_\_\_  
 FIELD BOOK: 107 PAGE 57

CORNER NO. 233  
 SECTION 26  
 TOWN 15  
 RANGE 7



LOCATION  
(Indicated by 'X')

SEAL:



### BASIS FOR MONUMENT LOCATION

(Use reverse side if necessary)

Show info such as: History of corner, with reference to Vol. and pg, dates, surveyor; exact description of monument replaced; if location computed, by taped or EDM traverse; landowner remarks, etc.

Local landowner pointed out this post (2" angle iron 4 1/2 feet high) as being the quarter corner. I accepted this as being correct after comparing distances from a traverse of the entire section. Could not replace post with Harrison at this time. Also, nothing to take ties to.

Found 1/2" Iron R-bar at base of angle iron 10-29-76  
 Reference monuments to be set spring 177 PN-SS

### MAINTENANCE RECORD

Date	Init.	Remarks
12-30-81	TH-NJ	O.K.
3-24-86	GR-SS	"
6-14-91	JB-CR	"
3-5-01	MH-X	All OK
12-21-11	MS	OK

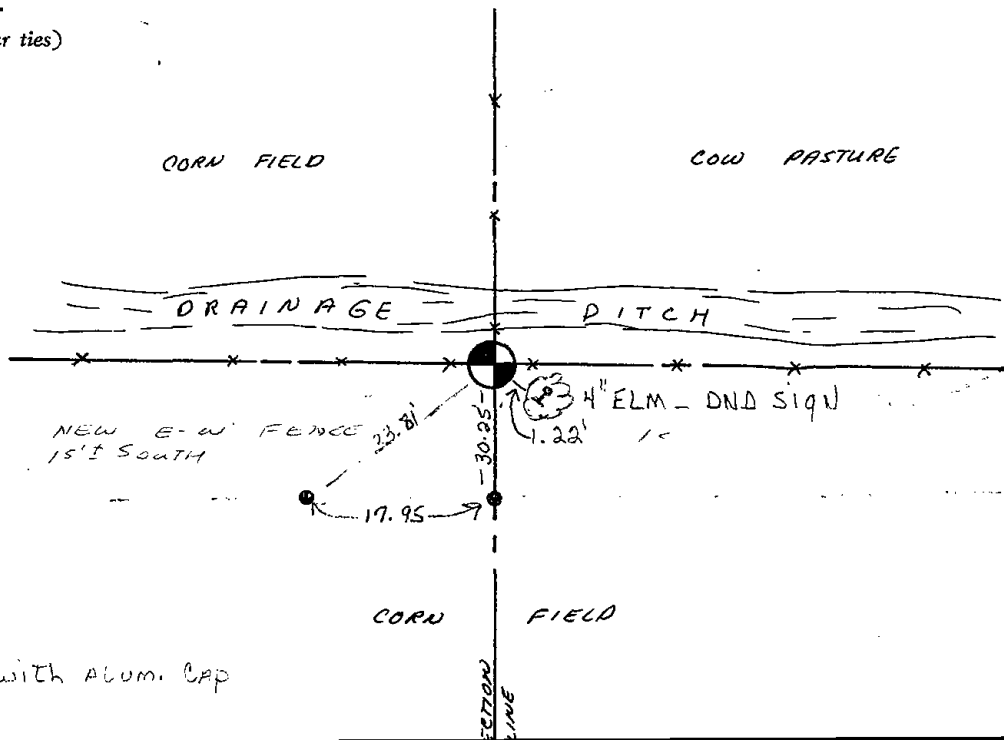
CERTIFIED CORRECT:

*Anthony B. Kiedrowski*  
 Registered Land Surveyor

DATE: 12-22-73

### TIE SKETCH

(Show at least four ties)



● = 1' x 24" I.P. with Alum. Cap



\* 0 9 9 \*

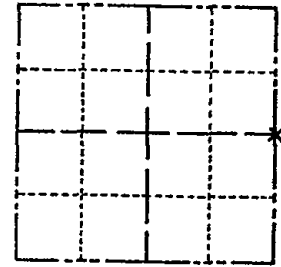
099

# ADAMS COUNTY

## Survey Monument Record

TYPE OF MONUMENT: Harrison standard  
 STATE PLANE COORDINATES: N \_\_\_\_\_  
 E \_\_\_\_\_  
 ELEVATION — M.S.L. DATUM: \_\_\_\_\_  
 THETA ANGLE: \_\_\_\_\_  
 FIELD BOOK: 107 PAGE 61

CORNER NO. 235  
 SECTION 26  
 TOWN 15  
 RANGE 7



LOCATION  
(Indicated by 'X')

SEAL:



### BASIS FOR MONUMENT LOCATION

(Use reverse side if necessary)

Show info such as: History of corner, with reference to Vol. and pg, dates, surveyor; exact description of monument replaced; if location computed, by taped or EDM traverse; landowner remarks, etc.

Set on a straight line equidistant between section corners.

Corner & ties O.K. 10-29-76 RN-SS

### MAINTENANCE RECORD

Date	Init.	Remarks
12-30-81	TH-WT	MON. TIES O.K.
2-3-86	GR-SS	" "
5-8-91	JG-SS	2 NEW TIES
2-12-96	SS	OK
3-02-01	JG-MH	1-GONE, 1-NEW
8-7-06	JG	OK
3-17-11	SS	OK

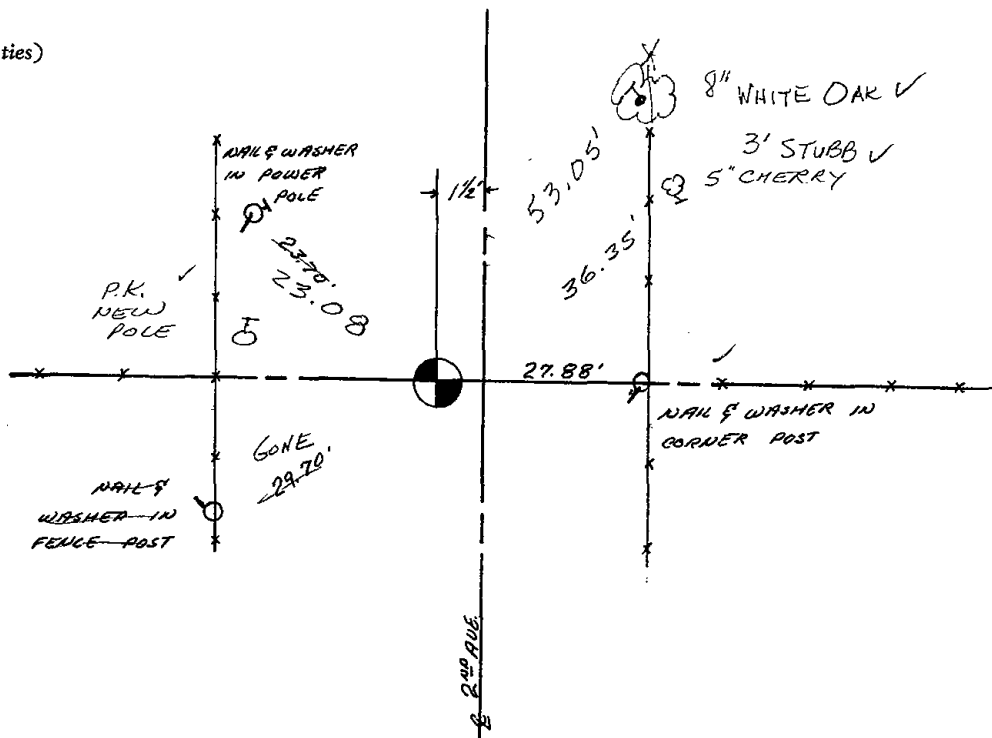
CERTIFIED CORRECT:

*Anthony B. Kiedrowski*  
 Registered Land Surveyor

DATE: 2-22-75

### TIE SKETCH

(Show at least four ties)





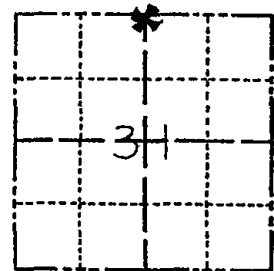
\* 1 0 2 \*

102

# Government Land Corner Certificate

ADAMS County  
 TYPE OF MONUMENT: HARRISON  
 STATE PLANE COORDINATES: N \_\_\_\_\_  
 E \_\_\_\_\_  
 ELEVATION — M.S.L. DATUM: \_\_\_\_\_  
 THETA ANGLE: \_\_\_\_\_  
 FIELD BOOK: \_\_\_\_\_ PAGE \_\_\_\_\_  
 DRAWN BY: Edloff

CORNER NO. \_\_\_\_\_  
 SECTION 31  
 TOWN T. 15 N.  
 RANGE R. 7 E.




LOCATION  
 (Indicated by 'X')

## BASIS FOR MONUMENT LOCATION

Show info such as: History of corner, with reference to Vol. and pg., dates, surveyor; exact description of monument replaced; if location computed, by taped or EDM traverse; landowner remarks, etc. (Use reverse side if necessary)

RESEARCHED ADAMS COUNTY SURVEY RECORDS & NO RESURVEYS WERE ON FILE WHICH WERE PERTINENT TO THIS CORNER. THIS CORNER FALLS IN A LARGE CULTIVATED FIELD & THERE IS NO REMAINING EVIDENCE AS TO WHERE THE ORIGINAL GOV'T 1/4 POST WOULD HAVE BEEN LOCATED. WE RESET THIS CORNER BY THE SINGLE PROPORTIONATE METHOD AS OUTLINED IN THE D.L.M. MANUAL OF INSTRUCTIONS  
 EDM. - THEODOLITE TRAVERSE

SEAL:



DATA SHOWN HERE ON CERTIFIED CORRECT:

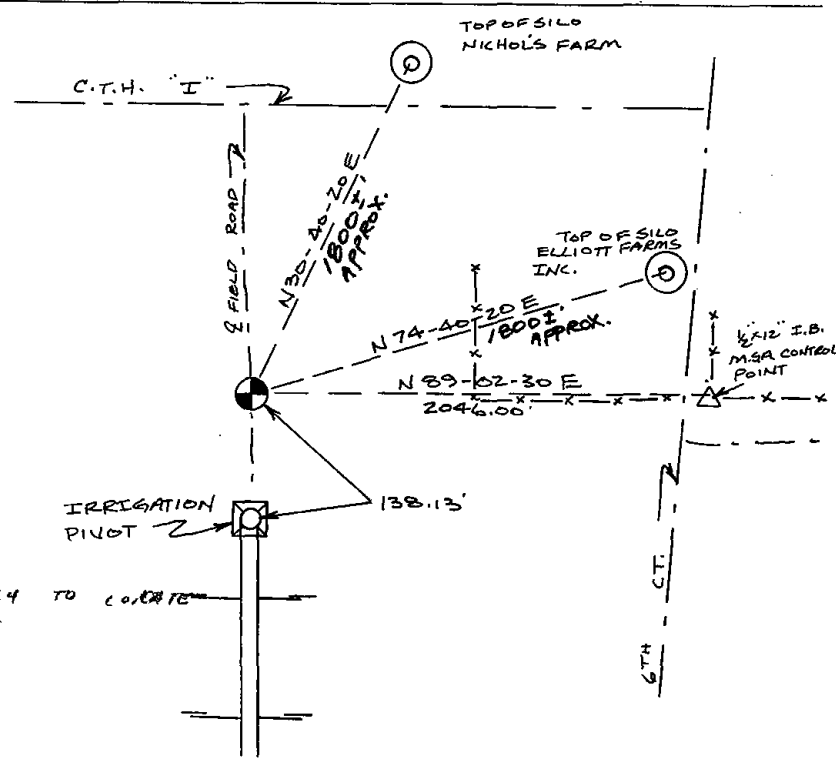
*Frederic W. Zietlow*  
 Registered Land Surveyor

DATE: FEBRUARY 1, 1977

## TIE SKETCH

Show at least four ties, also fence lines, roads, topo, size and type of witness trees and if off road - best way to arrive at corner.

NOTE: THIS IS IN A CULTIVATED AREA & THERE IS A LACK OF GOOD WITNESS OBJECTS.




## MAINTENANCE RECORD

Date	Init.	Remarks
12-28-81	TH-NT	ERR. PIVOT APPROX OK
2-3-86	GR-SJ	TIES OK - DID NOT TRY TO CORRECT
6-12-91	JG-CR	TIES OK
SEE TIE SHEET	MC	2-23-96
2-27-01	MH-SJ	ALL OK
3-1-06	JG	OK

1957









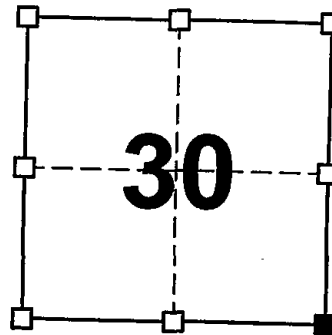
\* 1 0 3 \*

103

# ADAMS COUNTY CERTIFIED U.S. PUBLIC LAND SURVEY MONUMENT RECORD

DATUM: NAD 83 (1991)	ADAMS COUNTY COORDINATES	
CONTROL: COMBINATION OF GPS AND CONVENTIONAL FIELD CONTROL	NORTH	138,214.60'
	EAST	562,671.62'

*THE SOUTHEAST CORNER OF SECTION 30,  
TOWN 15 NORTH, RANGE 7 EAST, TOWN OF  
JACKSON, ADAMS COUNTY, WISCONSIN*



SECTION 30  
TOWN 15 NORTH  
RANGE 7 EAST

(A) IDENTIFY THE CORNER BY REFERENCE TO THE U.S. PUBLIC LAND SURVEY SYSTEM

■ = CORNER MONUMENT RESTORED

WITNESS TO CORNER LOCATION:

TODD T. RUMMLER

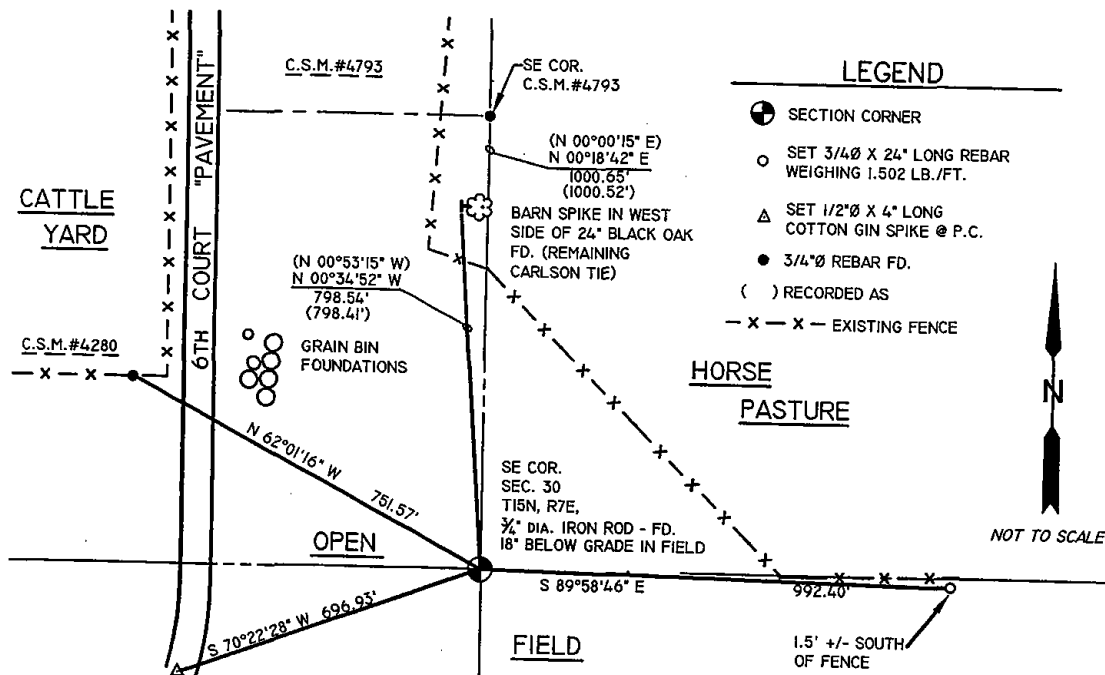
TERRY M. PREM

JASON A. PELOCK

(B) DESCRIBE ANY RECORD EVIDENCE, MONUMENT EVIDENCE, OCCUPATIONAL EVIDENCE, TESTIMONIAL EVIDENCE OR ANY OTHER MATERIAL EVIDENCE YOU CONSIDERED, AND WHETHER THE MONUMENT WAS FOUND OR PLACED.

*MARK CARLSON SET THIS CORNER IN 1996 BASED ON FRED ZIETLOW'S 1976 AND 1977 SECTION SUMMARIES. I FOUND THE 3/4"Ø IRON ROD BURIED IN THE FIELD AS SET BY CARLSON. I SEARCHED FOR CARLSON'S TIES BUT FOUND ONLY THE BARN SPIKE IN THE OAK TO THE NORTH OF THE CORNER. I ESTABLISHED NEW REFERENCE TIES AS SHOWN.*

(C) IN THE PLAN VIEW DRAWING BELOW, PROVIDE REFERENCE TIES TO AT LEAST 4 WITNESS MONUMENTS OR, IF THE LOCATION IS WITHIN A MUNICIPALITY, TO AT LEAST 2 WITNESS MONUMENTS. (WITNESS MONUMENTS SHALL BE MADE ON CONCRETE, NATURAL STONE, IRON, OR OTHER EQUALLY DURABLE MATERIAL.) DESCRIBE WITNESS MONUMENTS.



- (D) DESCRIBE ANY MATERIAL DISCREPANCY BETWEEN THE LOCATION OF THE CORNER AS RESTORED OR REESTABLISHED AND THE LOCATION OF THAT CORNER AS PREVIOUSLY RESTORED OR REESTABLISHED BY DISTANCE AND DIRECTION. SHOW THE DISCREPANCY ON THE PLAN VIEW DRAWING UNDER (C), ABOVE. SHOW THE DISTANCES BETWEEN THE CORNER AS PREVIOUSLY RESTORED OR REESTABLISHED AND (1) THE CORNER AS RESTORED OR REESTABLISHED, AND (2) TO AT LEAST 2 OF THE WITNESS MONUMENTS AS SHOWN ON THE DRAWING IN (C), ABOVE.

NONE

- (E) WAS THE CORNER RESTORED THROUGH ACCEPTANCE OF (1) AN OBLITERATED EVIDENCE LOCATION, OR (2) A FOUND PERPETUATED LOCATION?

2.) A FOUND PERPETUATED LOCATION


- (F & G) WAS THE CORNER REESTABLISHED THROUGH LOST CORNER PROPORTIONATE METHODS? IF SO SHOW THE METHOD, INCLUDING THE DIRECTION AND DISTANCE TO OTHER PUBLIC LAND SURVEY CORNERS USED AS EVIDENCE OR USED FOR PROPORTIONING IN DETERMINING THE CORNER LOCATION.

NO.

AFFIX LAND SURVEYOR SEAL

- (H) I, TODD T. RUMMLER, RLS-2443 CERTIFY THAT THE CORNER LOCATION SHOWN ON THIS RECORD WAS DETERMINED BY ME OR UNDER MY DIRECTION AND CONTROL AND THAT THIS U.S. PUBLIC LAND SURVEY MONUMENT RECORD IS CORRECT AND COMPLETE TO THE BEST OF MY KNOWLEDGE AND BELIEF.





SIGNATURE

1-23-08

DATE

# ADAMS COUNTY

## Survey Monument Record

TYPE OF MONUMENT: STONE, HARRISON TO BE SET SPRING 1976

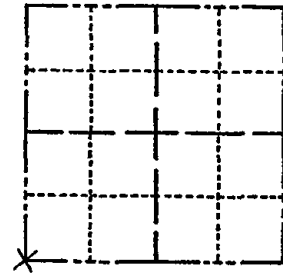
STATE PLANE COORDINATES: N \_\_\_\_\_  
E \_\_\_\_\_

ELEVATION — M.S.L. DATUM: \_\_\_\_\_

THETA ANGLE: \_\_\_\_\_

FIELD BOOK: \_\_\_\_\_ PAGE \_\_\_\_\_

CORNER NO. 852 <sup>(103)</sup>  
SECTION 29  
TOWN 15N  
RANGE 7E



LOCATION  
(Indicated by 'X')

SEAL:

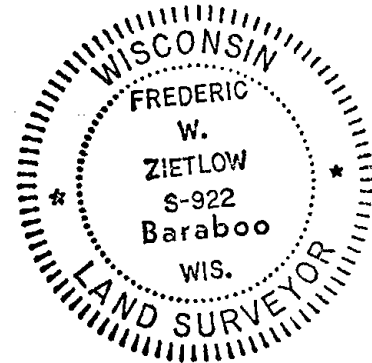
### BASIS FOR MONUMENT LOCATION

(Use reverse side if necessary)

Show info such as: History of corner, with reference to Vol. and pg, dates, surveyor; exact description of monument replaced; if location computed, by taped or EDM traverse; landowner remarks, etc.

EXCAVATED AND FOUND STONE (POINTED TOP 8" BASE 12" HIGH) SET BY M.C. SMITH IN 1909. FIT EDM. TRAVERSE OF SECTION GOOD.

CORNER O.K. 5-20-76 G.R.S.S



### MAINTENANCE RECORD

Date	Init.	Remarks
12-28-81	TH-NT	O.K.
3-1-06	JG	OK, SEE OTHER TIE SHEETS

CERTIFIED CORRECT:

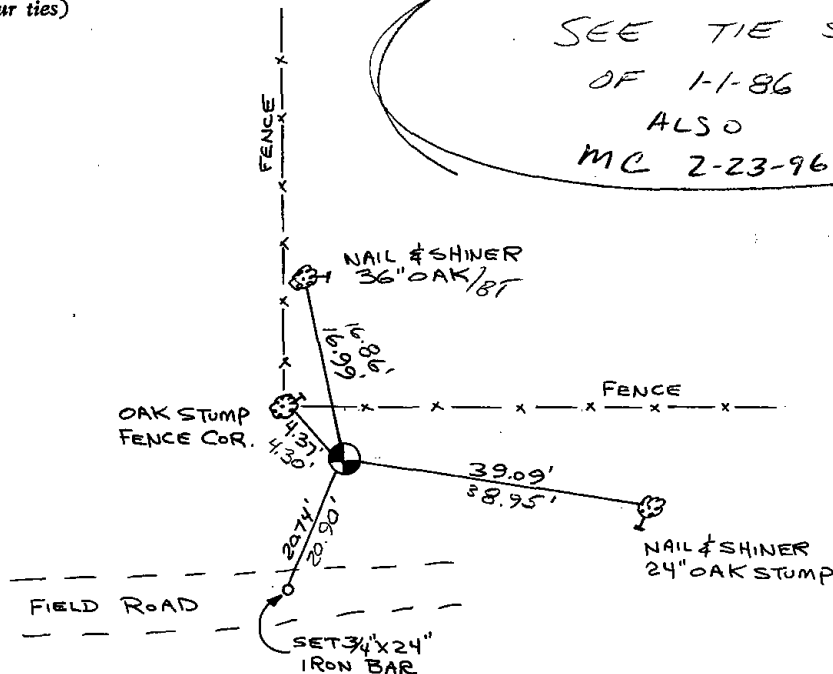
*Frederic W. Zietlow*

Registered Land Surveyor

DATE: 1-15-76

### TIE SKETCH

(Show at least four ties)



# Government Land Corner Certificate

ADAMS County

TYPE OF MONUMENT: \_\_\_\_\_

STATE PLANE COORDINATES: N \_\_\_\_\_  
E \_\_\_\_\_

ELEVATION — M.S.L. DATUM: \_\_\_\_\_

THETA ANGLE: \_\_\_\_\_

FIELD BOOK: 10 PAGE 44

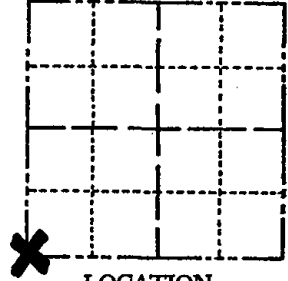
DRAWN BY: SORENSEN

CORNER NO. \_\_\_\_\_

SECTION 29

TOWN 15

RANGE 7



LOCATION  
(Indicated by 'X')

SEAL:

## BASIS FOR MONUMENT LOCATION

Show info such as: History of corner, with reference to Vol. and pg., dates, surveyor; exact description of monument replaced; if location computed, by taped or EDM traverse; landowner remarks, etc. (Use reverse side if necessary)

RETIE OF EXISTING MON  
IN FIELD AT REQUEST  
OR LANDOWNER

DATA SHOWN HERE ON  
CERTIFIED CORRECT:

*J. R. [Signature]*  
Registered Land Surveyor

DATE: 1-1-86

## TIE SKETCH

Show at least four ties, also fence lines, roads, topo, size and type of witness trees and if off road - best way to arrive at corner.


CORNER (HARRISON) REMOVED

SEE REVERSE SIDE

## MAINTENANCE RECORD

Date	Init.	Remarks
2-3-86	BLSS	OK
6-12-91	JB-CR	2-NEW TIES, IRON OK
11-29-95	SS	OIC
2-26-01	JG	OK

BASE OF  
CROSS ON  
CHURCH



REMOVED  
NE CORNER  
SECTION 31

E 16 TH. COURT

S 26° 35' 06" W  
2752.91'

26° 17' 10"

89° 54' 20"

E 1/4 CORNER  
SECTION 31  
5' 3" N. of E

E. FUR DRIVE

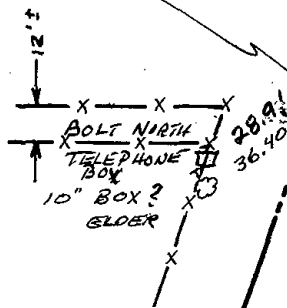
N 89° 36' 32" W

1307.77'


56.75'  $\phi$  STREET SIGN

470.95'  $\phi$  6" NORWAY PINE  
(~~THE~~ OUT FOR  
POWER LINE)

3/4" ROD SET - E 16 TH COURT  
8' S. of E FUR DRIVE











104

# ADAMS COUNTY

## Survey Monument Record

TYPE OF MONUMENT: 3/4" X 24" IRON BAR, HARRISON To Be SET Spring 1976

STATE PLANE COORDINATES: N \_\_\_\_\_

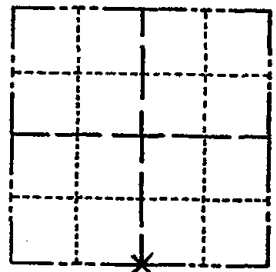
E \_\_\_\_\_

ELEVATION — M.S.L. DATUM: \_\_\_\_\_

THETA ANGLE: \_\_\_\_\_

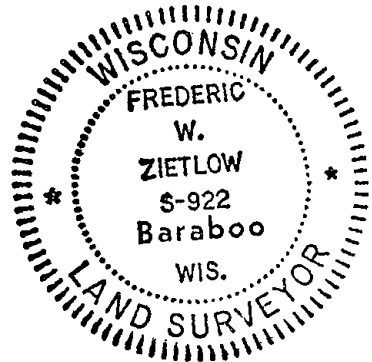
FIELD BOOK: \_\_\_\_\_ PAGE \_\_\_\_\_

CORNER NO. 850 <sup>(104)</sup>  
 SECTION 29  
 TOWN 15N  
 RANGE 7E



LOCATION  
(Indicated by 'X')

SEAL:



CERTIFIED CORRECT:

*Frederic W. Zietlow*

Registered Land Surveyor

DATE: 1-15-76

### BASIS FOR MONUMENT LOCATION

(Use reverse side if necessary)

Show info such as: History of corner, with reference to Vol. and pg, dates, surveyor; exact description of monument replaced; if location computed, by taped or EDM traverse; landowner remarks, etc.

FOUND REMNANTS OF DETERIORATED STUMP WHICH WAS AN M.C. SMITH BEARING TREE IN 1915 FIT FENCE CORNER GOOD & FIT EDM. TRAVERSE OF SECTION GOOD.

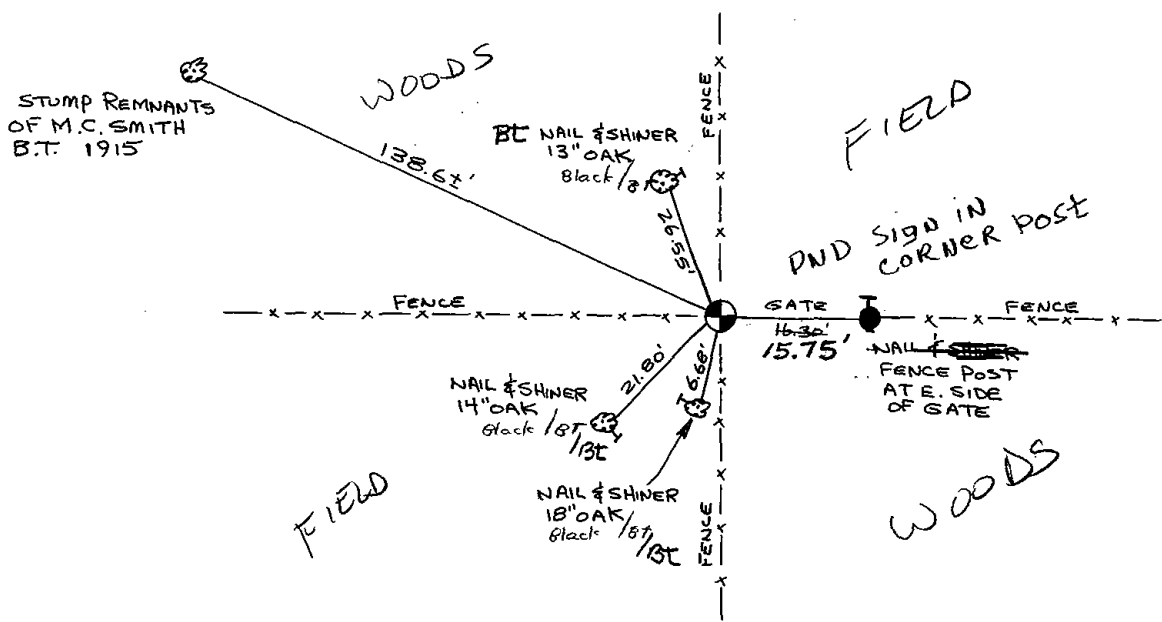
CORNER O.K. 5-20-76 GR-SS


### MAINTENANCE RECORD


Date	Init.	Remarks
12-28-81	TH-NJ	TIES + MON O.K.
3-3-86	GR	O.K.
11-20-91	KZ-JG	ALL O.K.
11-29-95	SS	O.K.
2-27-01	JG-MH	1-NEW MON. O.K.
8-8-06	JG	O.K.
12-27-11	MS	O.K.

### TIE SKETCH

(Show at least four ties)







\* 1 0 5 \*

105

# ADAMS COUNTY

## Survey Monument Record

TYPE OF MONUMENT: 3/4" X 24" IRON BAR, HARRISON TO BE SET SPRING, 1976

STATE PLANE COORDINATES: N \_\_\_\_\_  
E \_\_\_\_\_

ELEVATION — M.S.L. DATUM: \_\_\_\_\_

THETA ANGLE: \_\_\_\_\_

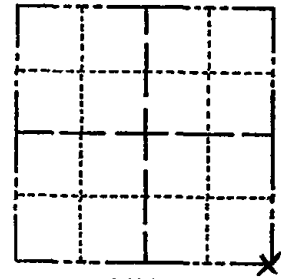
FIELD BOOK: \_\_\_\_\_ PAGE \_\_\_\_\_

CORNER NO. 853

SECTION 29

TOWN 15 N

RANGE 7E



LOCATION  
(Indicated by 'X')

SEAL:



### BASIS FOR MONUMENT LOCATION

(Use reverse side if necessary)

Show info such as: History of corner, with reference to Vol. and pg, dates, surveyor; exact description of monument replaced; if location computed, by taped or EDM traverse; landowner remarks, etc.

FOUND REMNANTS OF STAKE SET BY  
CO. SURVEYOR A. J. BARRETT IN 1896.  
ALSO ONE OF BARRETT'S BEARING  
TREES IS STILL INTACT. FIT EDM.  
TRAVERSE OF SECTION GOOD.

Cover of 5-20-76 GR-55  
MAINTENANCE RECORD

Date	Init.	Remarks
12-28-81	TH-NJ	OK
8-28-91	SS-JG	OK
11-29-95	SS	OK
2-2-97	NH-D	ALL OK
8-8-06	JG	OK
12-27-11	MS	OK

CERTIFIED CORRECT:

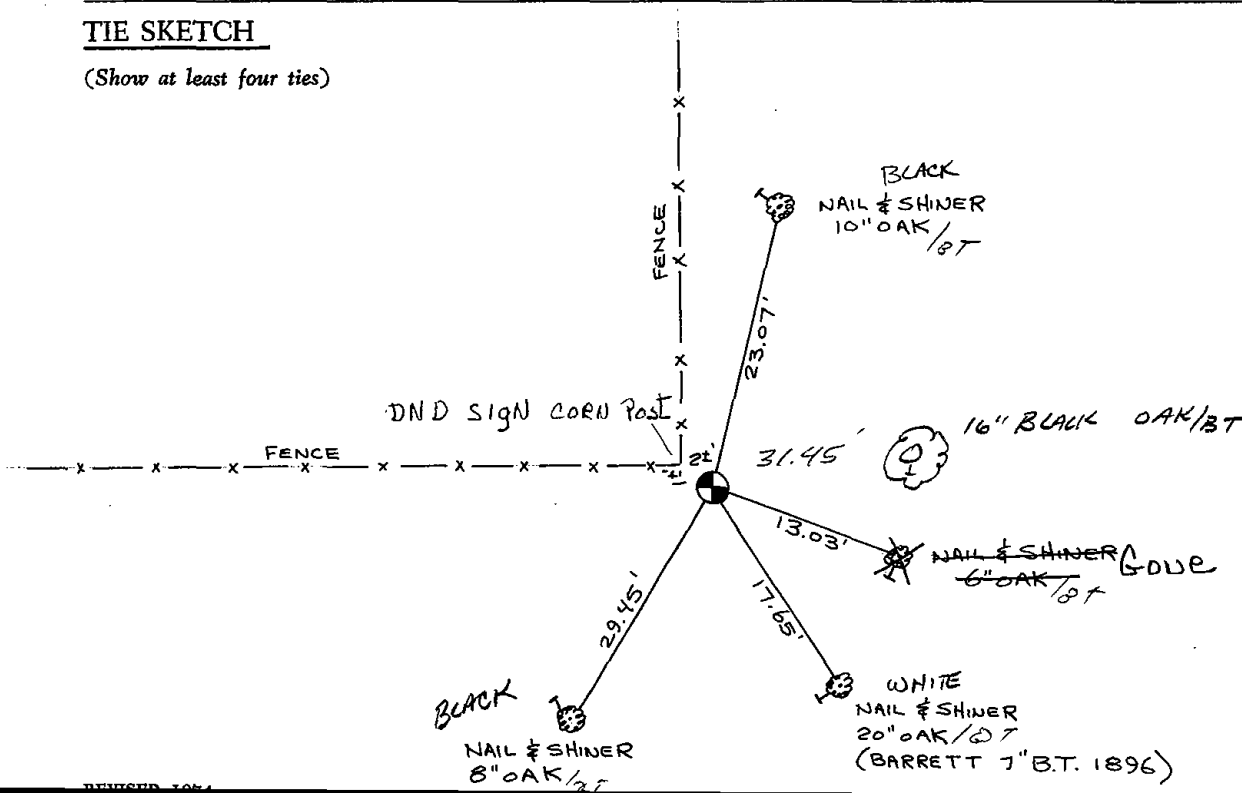
*Frederic W. Zietlow*

Registered Land Surveyor

DATE: 1-15-76

### TIE SKETCH

(Show at least four ties)



# ADAMS COUNTY

## Survey Monument Record

TYPE OF MONUMENT: 3/4" X 24" IRON BAR, HARRISON TO BE SET SPRING, 1976

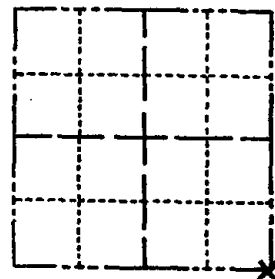
STATE PLANE COORDINATES: N \_\_\_\_\_  
E \_\_\_\_\_

ELEVATION M.S.L. DATUM: \_\_\_\_\_

THETA ANGLE: \_\_\_\_\_

FIELD BOOK: \_\_\_\_\_ PAGE \_\_\_\_\_

CORNER NO. 8530  
SECTION 29  
TOWN 15N  
RANGE 7E



LOCATION  
(Indicated by 'X')

### BASIS FOR MONUMENT LOCATION

(Use reverse side if necessary)

Show info such as: History of corner, with reference to Vol. and pg. dates, surveyor; exact description of monument replaced; if location computed, by taped or EDM traverse; landowner remarks, etc.

FOUND REMNANTS OF STAKE SET BY  
CO. SURVEYOR A. J. BARRETT IN 1896.  
ALSO ONE OF BARRETT'S BEARING  
TREES IS STILL INTACT. FIT EDM.  
TRAVERSE OF SECTION GOOD.

*Corrected 1-20-76 GR-SS*

SEAL:



Date	Remarks
12-28-81 TH-NJ	O.K.
12-15-82	Ken Carlson

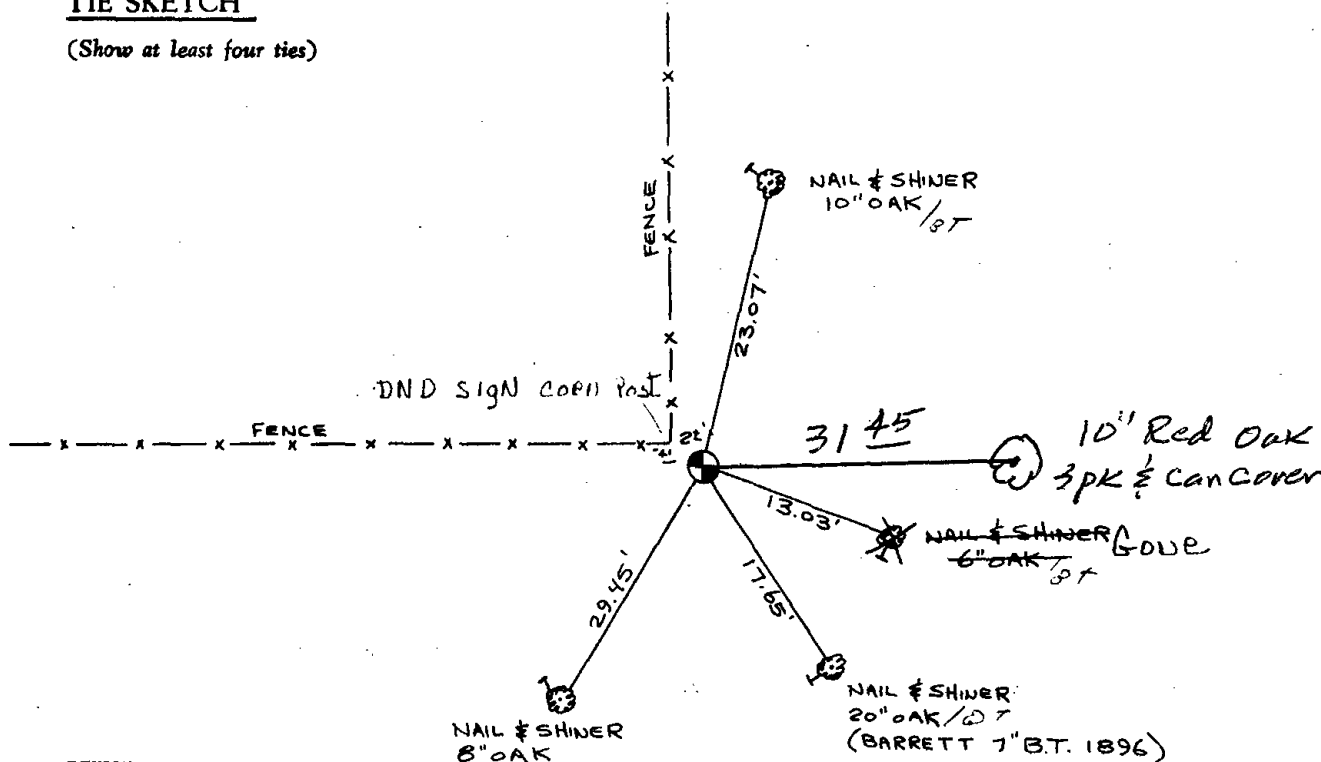
CERTIFIED CORRECT:

*Frederic W. Zietlow*  
Registered Land Surveyor

DATE: 1-15-76

### TIE SKETCH

(Show at least four ties)



filed for record this.....<sup>12th</sup>.....  
day of Jan..... 19..<sup>83</sup>.....  
per 59/60 Wisconsin Statutes.  
*[Signature]*.....  
ADAMS COUNTY SURVEYOR



106



# Government Land Corner Certificate

ADAMS County

TYPE OF MONUMENT: HARRISON

STATE PLANE COORDINATES: N \_\_\_\_\_  
E \_\_\_\_\_

ELEVATION — M.S.L. DATUM: \_\_\_\_\_

THETA ANGLE: \_\_\_\_\_

FIELD BOOK: FILE PAGE \_\_\_\_\_

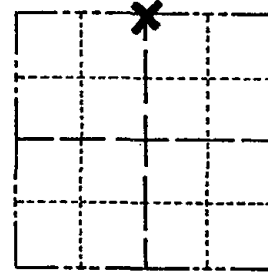
DRAWN BY: LANCE HARBECK

CORNER NO. 106

SECTION 33

TOWN 15

RANGE 7



LOCATION  
(Indicated by 'X')

## BASIS FOR MONUMENT LOCATION

Show info such as: History of corner, with reference to Vol. and pg., dates, surveyor; exact description of monument replaced; if location computed, by taped or EDM traverse; landowner remarks, etc. (Use reverse side if necessary)

Ran EDM/transit traverse around Section 33-15-7 to determine search area for corners.

Could find no evidence of the original corner or any remonumentation thereof.

Set corner on line and proportional to original notes between the adjacent section corners.

NOTE: This corner had to be reset because our AGA Model 76 Laser gave a five meter error in a distance readout in one of the legs of the section traverse. Disregard any other ties to this corner. Corner was moved in spring of '77.

SEAL:



DATA SHOWN HERE ON  
CERTIFIED CORRECT:

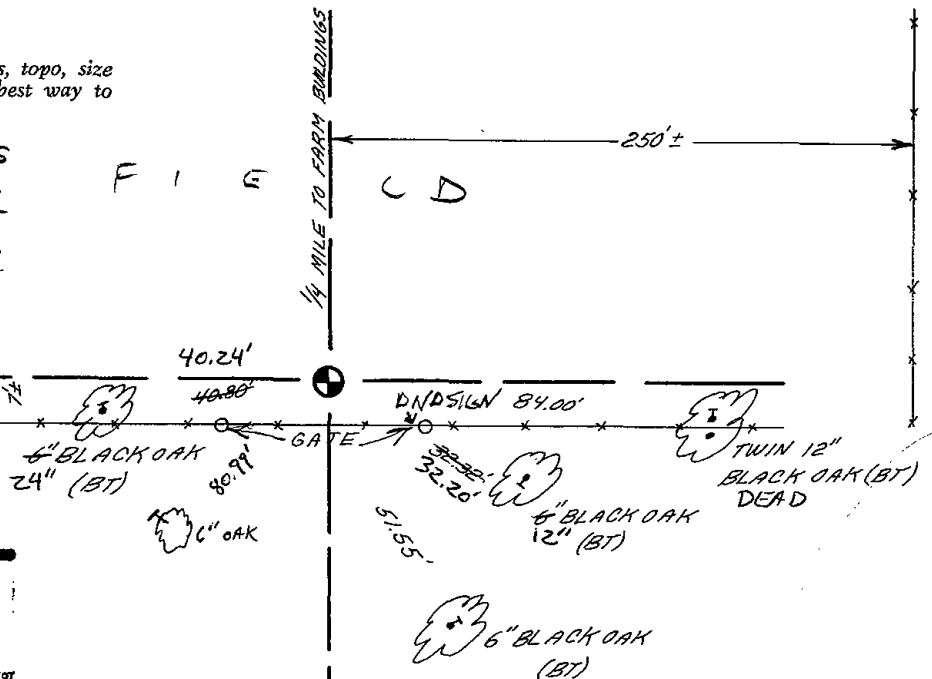
*Anthony B. Kiedrowski*  
Registered Land Surveyor

DATE: 8-8-83

## TIE SKETCH

Show at least four ties, also fence lines, roads, topo, size and type of witness trees and if off road - best way to arrive at corner.

- OK 3-3-86 - GR - SS
- 8-28-91 SS-JG - OK
- 3-3-95 MC+SH OK
- 11-29-95 SS OK
- 2-27-01 JG-MH OK
- 8-8-06 - JG OK
- 3 NEW 12-27-11 MS



filed for record this 17<sup>th</sup> day of August 1983  
per 59.60 Wisconsin Statutes.  
*Lance Harbeck*  
ADAMS COUNTY SURVEYOR

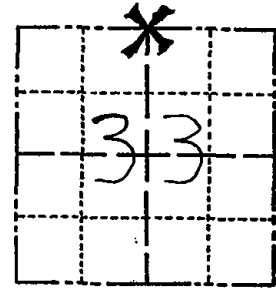


# ADAMS COUNTY

## Survey Monument Record

TYPE OF MONUMENT: Harrison  
 STATE PLANE COORDINATES: N \_\_\_\_\_  
 E \_\_\_\_\_  
 ELEVATION — M.S.L. DATUM: \_\_\_\_\_  
 THETA ANGLE: \_\_\_\_\_  
 FIELD BOOK: 38 PAGE 2

CORNER NO. 948  
 SECTION 33  
 TOWN 15  
 RANGE 7



LOCATION  
(Indicated by 'X')

SEAL:

### BASIS FOR MONUMENT LOCATION


(Use reverse side if necessary)

Show info such as: History of corner, with reference to Vol. and pg, dates, surveyor; exact description of monument replaced; if location computed, by taped or EDM traverse; landowner remarks, etc.

Ran EDM/transit traverse around Section 33-15-7 to determine search areas for corners.

Could find no evidence of the original corner or any remonumentation thereof.

Set corner on line and proportional to original notes between the adjacent section corners.



CERTIFIED CORRECT:

*Dale C. Hagen*  
 Registered Land Surveyor  
 DATE: 6-1-1976

### MAINTENANCE RECORD

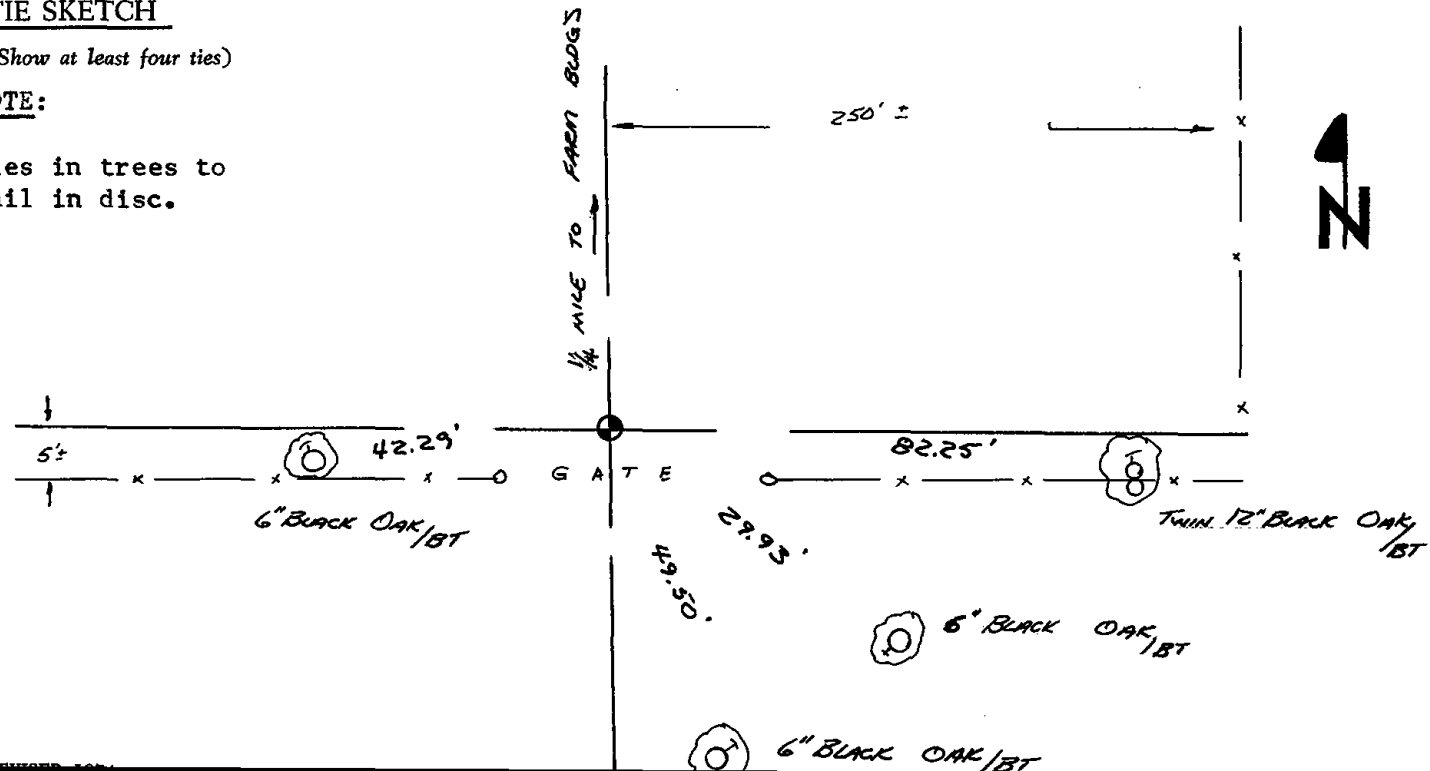
Date	Init.	Remarks
12-28-81	TH-NJ	O.K.

### TIE SKETCH

(Show at least four ties)

#### NOTE:

Ties in trees to nail in disc.



100-2-100-100

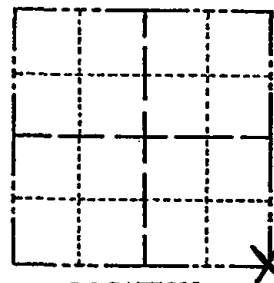


107

# Government Land Corner Certificate

ADAMS County  
 TYPE OF MONUMENT: HARRISON  
 STATE PLANE COORDINATES: N \_\_\_\_\_  
 E \_\_\_\_\_  
 ELEVATION — M.S.L. DATUM: \_\_\_\_\_  
 THETA ANGLE: \_\_\_\_\_  
 FIELD BOOK: 87 PAGE 131  
 DRAWN BY: S. HAUMSCHILD

CORNER NO. 107  
 SECTION 28  
 TOWN 15  
 RANGE 7



LOCATION  
 (Indicated by 'X')


## BASIS FOR MONUMENT LOCATION

Show info such as: History of corner, with reference to Vol. and pg., dates, surveyor; exact description of monument replaced; if location computed, by taped or EDM traverse; landowner remarks, etc. (Use reverse side if necessary)

Reset existing Harrison to new location where a 1/2" iron bar was found and testified that the iron bar was the corner set as Section corner many years ago. Drawing shows in the old location of Harrison in relation to the new location.

The 1/2" iron bar was set by Fred Zietlow. The bar replaces a stone found. Stone called for in old County Surveyor notes by Zenus Wise. The 46" Black Oak shown in this sketch is Wise' BT.

SEAL:



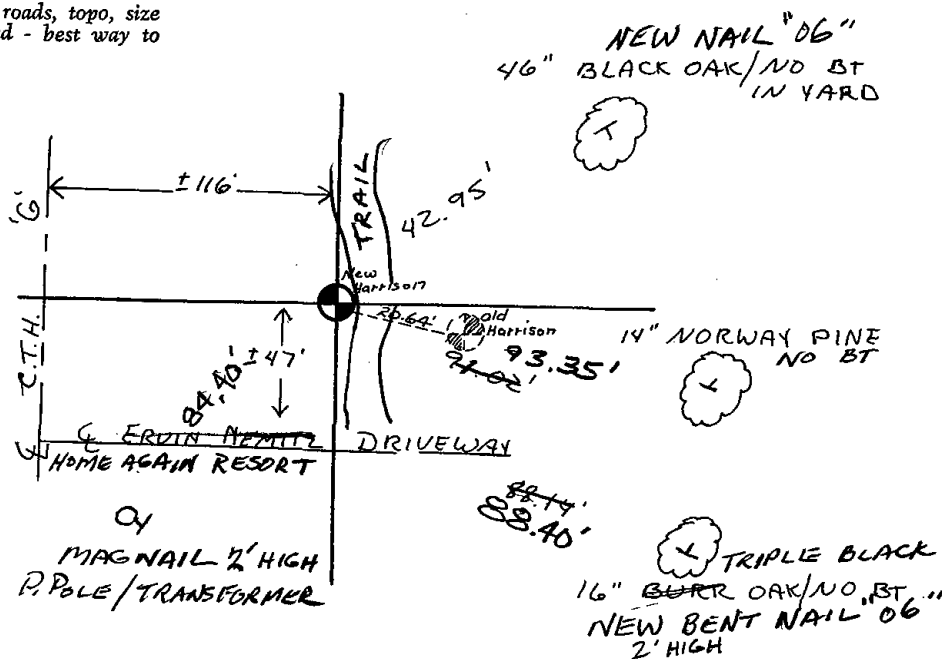
DATA SHOWN HERE ON  
 CERTIFIED CORRECT.

*L. W. Scott*  
 Registered Land Surveyor

DATE: 12/22/80

## TIE SKETCH

Show at least four ties, also fence lines, roads, topo, size and type of witness trees' and if off road - best way to arrive at corner.





ADAMS COUNTY

Survey Monument Record

TYPE OF MONUMENT: "30" HARRISON

STATE PLANE COORDINATES: N \_\_\_\_\_ E \_\_\_\_\_

ELEVATION — M.S.L. DATUM: \_\_\_\_\_

THETA ANGLE: \_\_\_\_\_

FIELD BOOK: 106 PAGE \_\_\_\_\_

CORNER NO. 118

SECTION 27

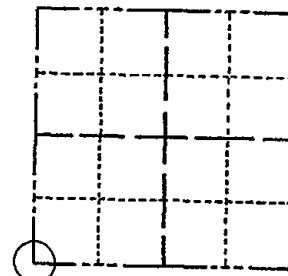
TOWN 15

RANGE 7

BASIS FOR MONUMENT LOCATION

(Use reverse side if necessary)

Show info such as: History of corner, with reference to Vol. and pg. dates, surveyor; exact description of monument replaced; if location computed, by taped or EDM traverse; landowner remarks, etc.



LOCATION (Indicated by 'X')

SEAL:

Found 1/2" R-bar and set monument

May 7, 1972

Sam T. Mullen R.L.S. S-981

Corner o.k. 10-29-76 RN-55

*Checked and found correct  
10/29/76*

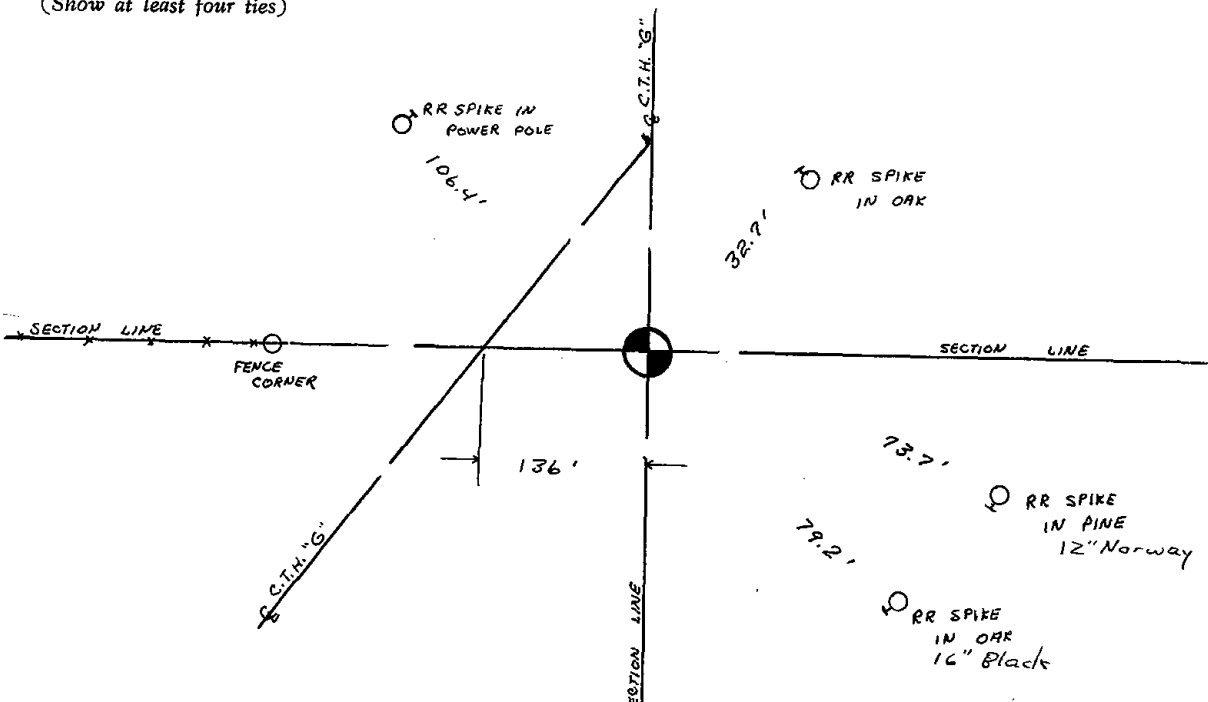
CERTIFIED CORRECT:

Registered Land Surveyor


DATE: \_\_\_\_\_

TIE SKETCH

(Show at least four ties)







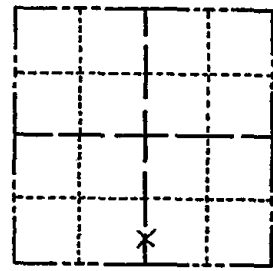
108

# ADAMS COUNTY

## Survey Monument Record

TYPE OF MONUMENT: HARRISON 30"  
 STATE PLANE COORDINATES: N \_\_\_\_\_  
 E \_\_\_\_\_  
 ELEVATION — M.S.L. DATUM: \_\_\_\_\_  
 THETA ANGLE: \_\_\_\_\_  
 FIELD BOOK: \_\_\_\_\_ PAGE \_\_\_\_\_

CORNER NO. 1008  
 SECTION 27  
 TOWN T.15N.  
 RANGE R.7E.



LOCATION  
(Indicated by 'X')

SEAL:



### BASIS FOR MONUMENT LOCATION

(Use reverse side if necessary)

Show info such as: History of corner, with reference to Vol. and pg, dates, surveyor; exact description of monument replaced; if location computed, by taped or EDM traverse; landowner remarks, etc.

RAN E.D.M. TRAVERSE OF SEC. 27 AND RETRACKED WEST LINE OF WILLIAMS SUBDIVISION. AFTER CAREFULLY EVALUATING PRIOR SURVEY WORK DONE BY CO. SURVEYOR WISE & H. C. AMUNDSON'S PLAT I ACCEPTED AMUNDSON'S IRON STAKE AT THE SW CORNER OF LOT 16 AS THE MEANDER CORNER, EVEN THOUGH THE WEST LINE OF THE PLAT AND THE N-S 1/4 LINE ARE NOT THE SAME.

CERTIFIED CORRECT:

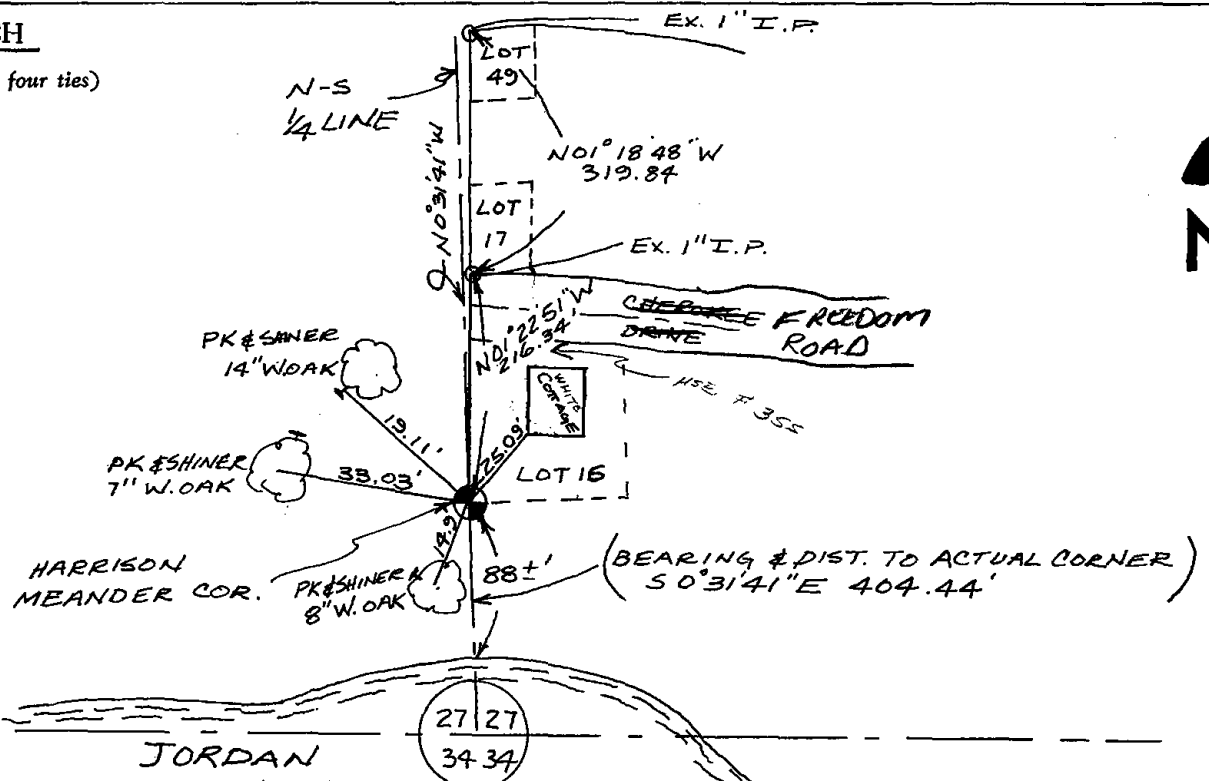
*Frederic W. Zietlow*

Registered Land Surveyor

DATE: JULY 19, 1976

### TIE SKETCH

(Show at least four ties)



JORDAN LAKE

27 27  
34 34

MAINTENANCE RECORD

Date	E.S.	Remarks
12-29-81	TH-WJ	MON. & TIES O.K
3-24-86	GR-JS	" " "
6-12-91	JG-CR	" " "
2-12-96	SS	OK
3-5-01	MH-JB	ALL OK
3-3-06	JC	OK




\* 1 0 9 \*

109

# Government Land Corner Certificate

ADAMS County  
 TYPE OF MONUMENT: 2" IRON PIPE  
 STATE PLANE COORDINATES: N \_\_\_\_\_  
 E \_\_\_\_\_  
 ELEVATION — M.S.L. DATUM: \_\_\_\_\_  
 THETA ANGLE: \_\_\_\_\_  
 FIELD BOOK: 88 PAGE 111  
 DRAWN BY: LANCE HABECK

CORNER NO. 109  
 SECTION 27  
 TOWN 15  
 RANGE 7



LOCATION  
 (Indicated by 'X')

## BASIS FOR MONUMENT LOCATION

Show info such as: History of corner, with reference to Vol. and pg., dates, surveyor; exact description of monument replaced; if location computed, by taped or EDM traverse; landowner remarks, etc. (Use reverse side if necessary)

Found 2" iron pipe used by other surveyors in several surveys and accepted as correct.

SEAL:



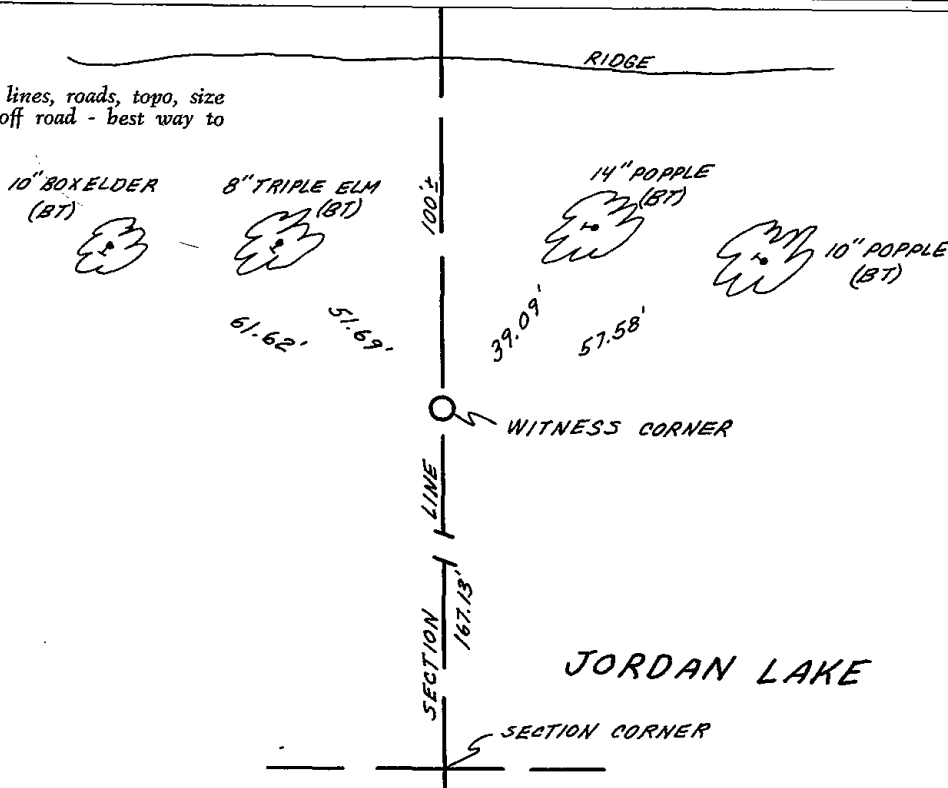
DATA SHOWN HERE ON  
 CERTIFIED CORRECT:

Lance J. Habeck  
 Registered Land Surveyor

DATE: 4/14/82

## TIE SKETCH

Show at least four ties, also fence lines, roads, topo, size and type of witness trees and if off road - best way to arrive at corner.







\* 1 1 0 \*

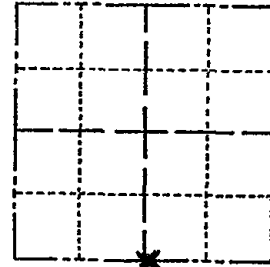
110

**ADAMS COUNTY**

**Survey Monument Record**

TYPE OF MONUMENT: Harrison standard  
 STATE PLANE COORDINATES: N \_\_\_\_\_  
 E \_\_\_\_\_  
 ELEVATION — M.S.L. DATUM: \_\_\_\_\_  
 THETA ANGLE: \_\_\_\_\_  
 FIELD BOOK: 107 PAGE 55

CORNER NO. 232  
 SECTION 26  
 TOWN 15  
 RANGE 7



LOCATION  
 (Indicated by 'X')

SEAL:



**BASIS FOR MONUMENT LOCATION**

(Use reverse side if necessary)

Show info such as: History of corner, with reference to Vol. and pg, dates, surveyor; exact description of monument replaced; if location computed, by taped or EDM traverse; landowner remarks, etc.

Accepted location of fence corner as correct after comparing with data from a traverse of the entire section. No other evidence available.

*Corner o.k. - trees scribed "BT" 10-29-76 RN-SS*

**MAINTENANCE RECORD**

Date	Init.	Remarks
10-30-81	TH-NJ	M 20 = TIES O.K.
3-26-86	OR-SS	" " "
5-3-91	JL-SS	" " "
2-12-96	SS	ADD 1 TIE
3-3-06	JG	OK
12-21-11	MS	OK

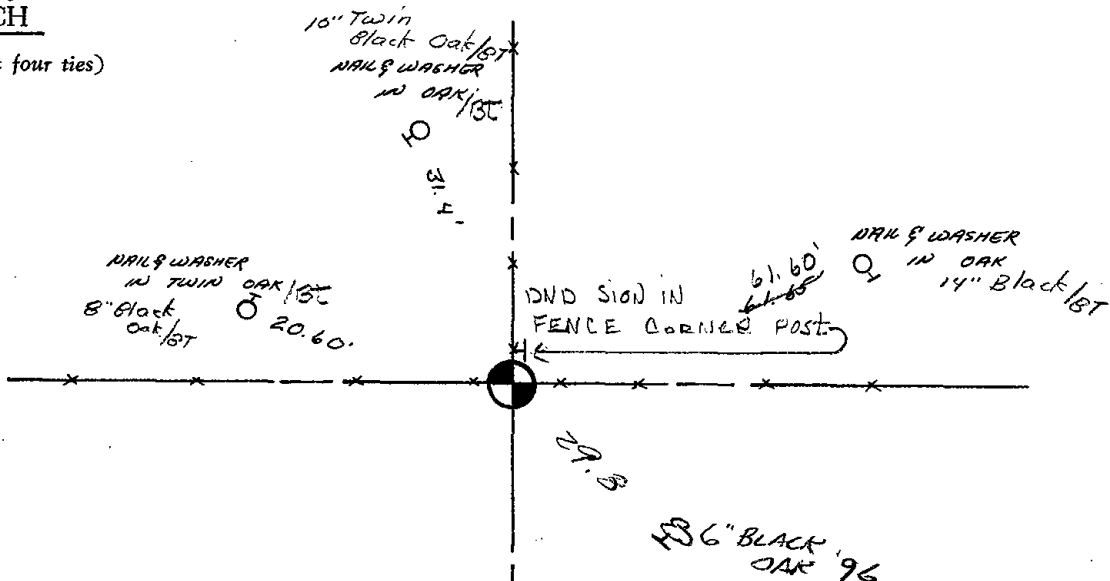
CERTIFIED CORRECT:

*Anthony B. Kiedrowski*  
 Registered Land Surveyor


DATE: 2-22-73

**TIE SKETCH**

(Show at least four ties)







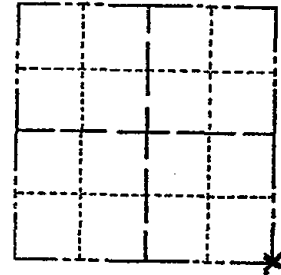
111

# ADAMS COUNTY

## Survey Monument Record

TYPE OF MONUMENT: Top 12" of Harrison standard  
 STATE PLANE COORDINATES: N. \_\_\_\_\_  
 E. \_\_\_\_\_  
 ELEVATION — M.S.L. DATUM: \_\_\_\_\_  
 THETA ANGLE: \_\_\_\_\_  
 FIELD BOOK: 107 PAGE 59

CORNER NO. 234  
 SECTION 26  
 TOWN 15  
 RANGE 7



LOCATION  
(Indicated by 'X')

SEAL:



### BASIS FOR MONUMENT LOCATION

(Use reverse side if necessary)

Show info such as: History of corner, with reference to Vol. and pg, dates, surveyor; exact description of monument replaced; if location computed, by taped or EDM traverse; landowner remarks, etc.

Location established from data gathered from a traverse of the entire section. Could not set entire monument because of rock conditions.

Corner & ties O.K. 10-29-76 RN-SS

### MAINTENANCE RECORD

Date	Init.	Remarks
12-30-81	TH-NJ	MON + TIES O.K.
2-3-86	GR-SS	3 NEW TIES
5-3-91	SS-JG	1-GONE, ALL OK
2-12-96	SS	5 REMAINING TIES - OK
2-2-01	26-MH	2 NEW TIES
3-1-06	JG	5 TIES REMAIN
3-17-11	SS	1 NEW TIE

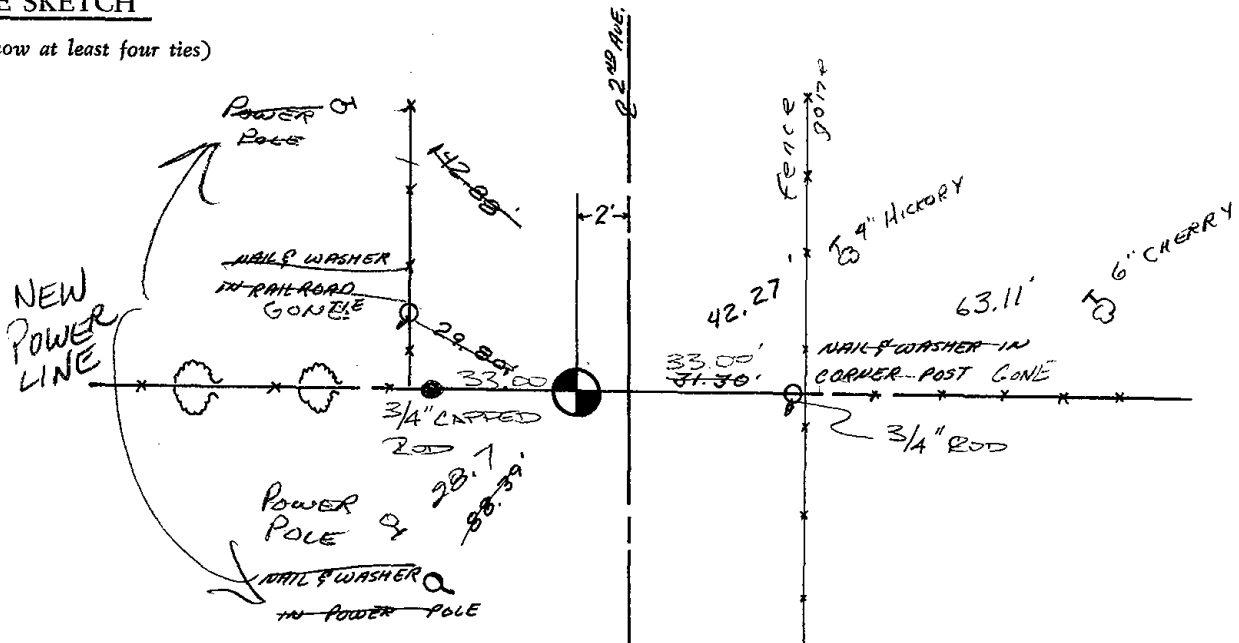
CERTIFIED CORRECT:


*Anthony B. Kiedrowski*  
 Registered Land Surveyor

DATE: 2-22-73

### TIE SKETCH

(Show at least four ties)







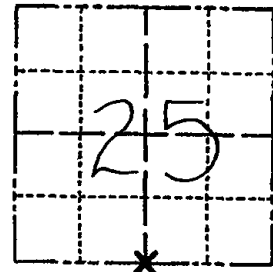
112

**ADAMS COUNTY**

**Survey Monument Record**

TYPE OF MONUMENT: HARRISON  
 STATE PLANE COORDINATES: N \_\_\_\_\_  
 E \_\_\_\_\_  
 ELEVATION — M.S.L. DATUM: \_\_\_\_\_  
 THETA ANGLE: \_\_\_\_\_  
 FIELD BOOK: 38 PAGE 12

CORNER NO. 112  
 SECTION 25  
 TOWN 15  
 RANGE 7



LOCATION  
(Indicated by 'X')

**BASIS FOR MONUMENT LOCATION**

(Use reverse side if necessary)

Show info such as: History of corner, with reference to Vol. and pg, dates, surveyor; exact description of monument replaced; if location computed, by taped or EDM traverse; landowner remarks, etc.

SEAL:



Ran EDM/T2 traverse around Section 25 to determine search area.

Found remains of original bearing tree in the Northwest Quadrant. Excavation at the location referenced by this bearing tree yielded no evidence of the original corner or any remonumentation.

Re-established corner at location indicated by bearing tree.

CERTIFIED CORRECT:

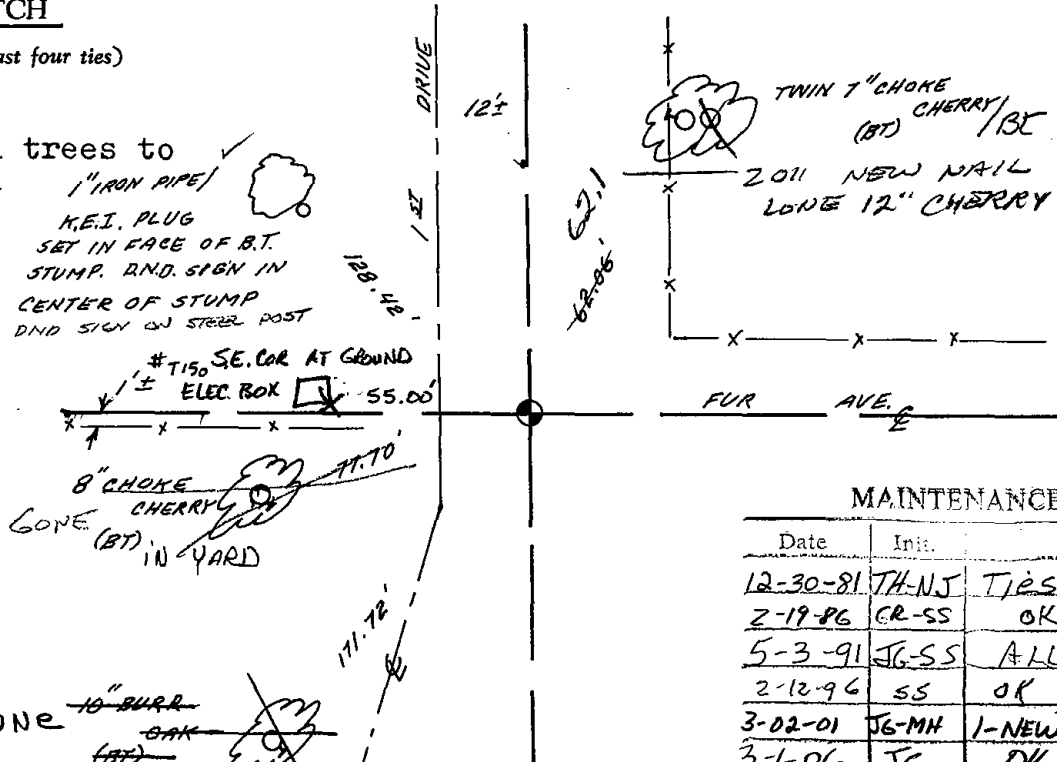
*Dale C. Hagen*  
 Registered Land Surveyor  
 DATE: 12-2-76

**TIE SKETCH**

(Show at least four ties)

**NOTE**

Ties in trees to nail in disc.  
 1" IRON PIPE  
 K.E.I. PLUG  
 SET IN FACE OF B.T. STUMP. AND SIGN IN CENTER OF STUMP AND SIGN ON STEEL POST



**MAINTENANCE RECORD**


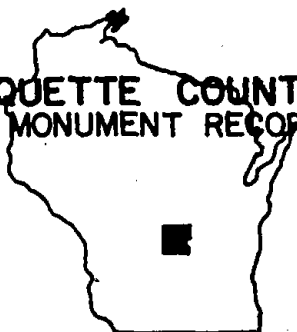
Date	Init.	Remarks
12-30-81	TH-NJ	Ties o.k
2-19-86	CR-SS	OK
5-3-91	JG-SS	ALL OK
2-12-96	SS	OK
3-02-01	JG-MH	1-NEW
3-1-06	JG	OK



\* 1 1 3 \*

113

MARQUETTE COUNTY SURVEY MONUMENT RECORDS



Town of OXFORD  
~~Douglas~~

Station No. A-11

Section Corner 

25	30
36	31

Township 14 5 N; Range 8 E  
Type of Monument: 2"x30" Iron Pipe/Brass Cap

State Plane Coordinates: N \_\_\_\_\_  
E \_\_\_\_\_

Elevation - M.S.L. Datum: \_\_\_\_\_

Theta Angle: \_\_\_\_\_

Field Book \_\_\_\_\_ Page \_\_\_\_\_

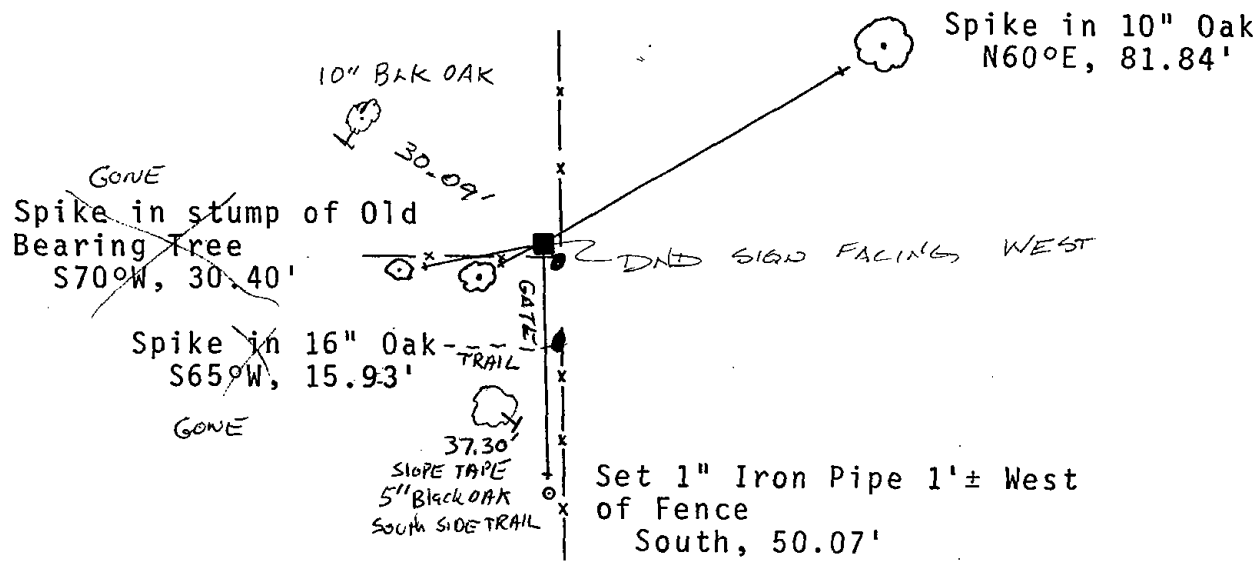
Set By: \_\_\_\_\_ Date: \_\_\_\_\_

BASIS FOR MONUMENT LOCATION  
(Show info such as: History of corner; exact description of monument; computations; remarks, etc.)

Monument driven over a found 1" iron pipe as called for by previous survey.

- 3-3-86 GR-OK
- 5-3-91 1-NEW, ALL OK JG-SS
- 2-12-96 OK-SS
- 2-01 ALL OK-MH
- 3-1-06-JB-OK
- 12-21-11 WS 1NEW, 2 GONE

TIE SKETCH (Show at least four ties)



State of Wisconsin  
Marquette County

I hereby certify that this monument conforms to the original

Government surveys and has been set in accordance with the

above referenced information.

Date 10/7/76

D. William Karns s-823

Registered Land Surveyor

D. William Karns, Marquette Co. Surveyor

219





\* 1 1 4 \*

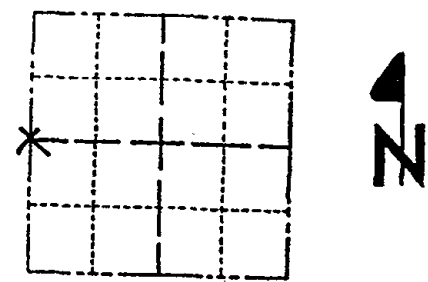
114

# ADAMS COUNTY

## Survey Monument Record

TYPE OF MONUMENT: 30" HARRISON MARKER  
 STATE PLANE COORDINATES: N \_\_\_\_\_  
 E \_\_\_\_\_  
 ELEVATION — M.S.L. DATUM: \_\_\_\_\_  
 THETA ANGLE: \_\_\_\_\_  
 FIELD BOOK: \_\_\_\_\_ PAGE \_\_\_\_\_

CORNER NO. 114  
 SECTION 31  
 TOWN 15N  
 RANGE 7E



LOCATION  
(Indicated by 'X')

SEAL:

### BASIS FOR MONUMENT LOCATION

(Use reverse side if necessary)

Show info such as: History of corner, with reference to Vol. and pg, dates, surveyor; exact description of monument replaced; if location computed, by taped or EDM traverse; landowner remarks, etc.

Existing Monument was found in place. Monument was removed and raised due to reconstruction of C.T.H. "B". All tie measurements are horizontal measurements unless noted otherwise.

*OK 2-26-01 - JG*  
*OK 3-1-06 - JG*  
*OK 12-22-11 MS*

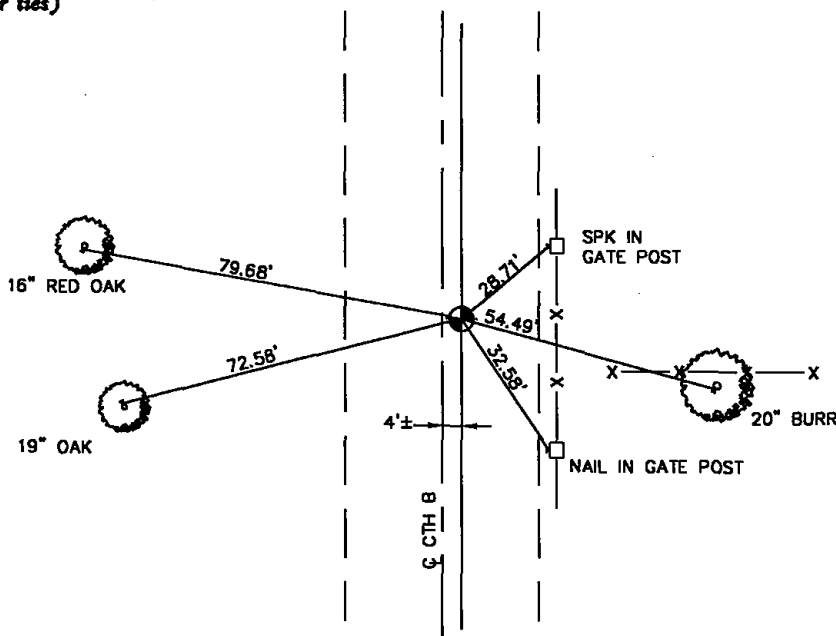


CERTIFIED CORRECT:  
*Dennis J. Russell*  
 Registered Land Surveyor  
 DATE: July 26, 1999

### TIE SKETCH

(Show at least four ties)

ALL MEASUREMENTS ARE HORIZONTAL.



# ADAMS COUNTY

## Survey Monument Record

TYPE OF MONUMENT: 30" STANDARD HARRISON

STATE PLANE COORDINATES: N \_\_\_\_\_

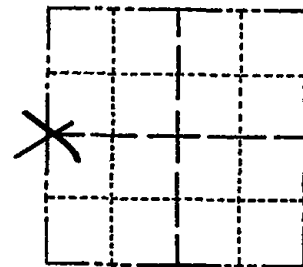
E \_\_\_\_\_

ELEVATION — M.S.L. DATUM: \_\_\_\_\_

THETA ANGLE: \_\_\_\_\_

FIELD BOOK: 486 PAGE 55

CORNER NO. 114  
SECTION 31  
TOWN 15N  
RANGE 7E



LOCATION  
(Indicated by 'X')

SEAL:

### BASIS FOR MONUMENT LOCATION

(Use reverse side if necessary)

Show info such as: History of corner, with reference to Vol. and pg, dates, surveyor; exact description of monument replaced; if location computed, by taped or EDM traverse; landowner remarks, etc.

FOUND REMNANTS OF ONE ORIGINAL BEARING TREE. (DEPRESSION IN GROUND AND ROOTS) RESET CORNER FROM GOV'T TIES.



### MAINTENANCE RECORD

Date	Init.	Remarks
10-21-81	TH-LC	MON + TIES O.K.
2-3-86	G.R.-SS	OK
1-31-91	KZ-SG	ALL OK

CERTIFIED CORRECT:

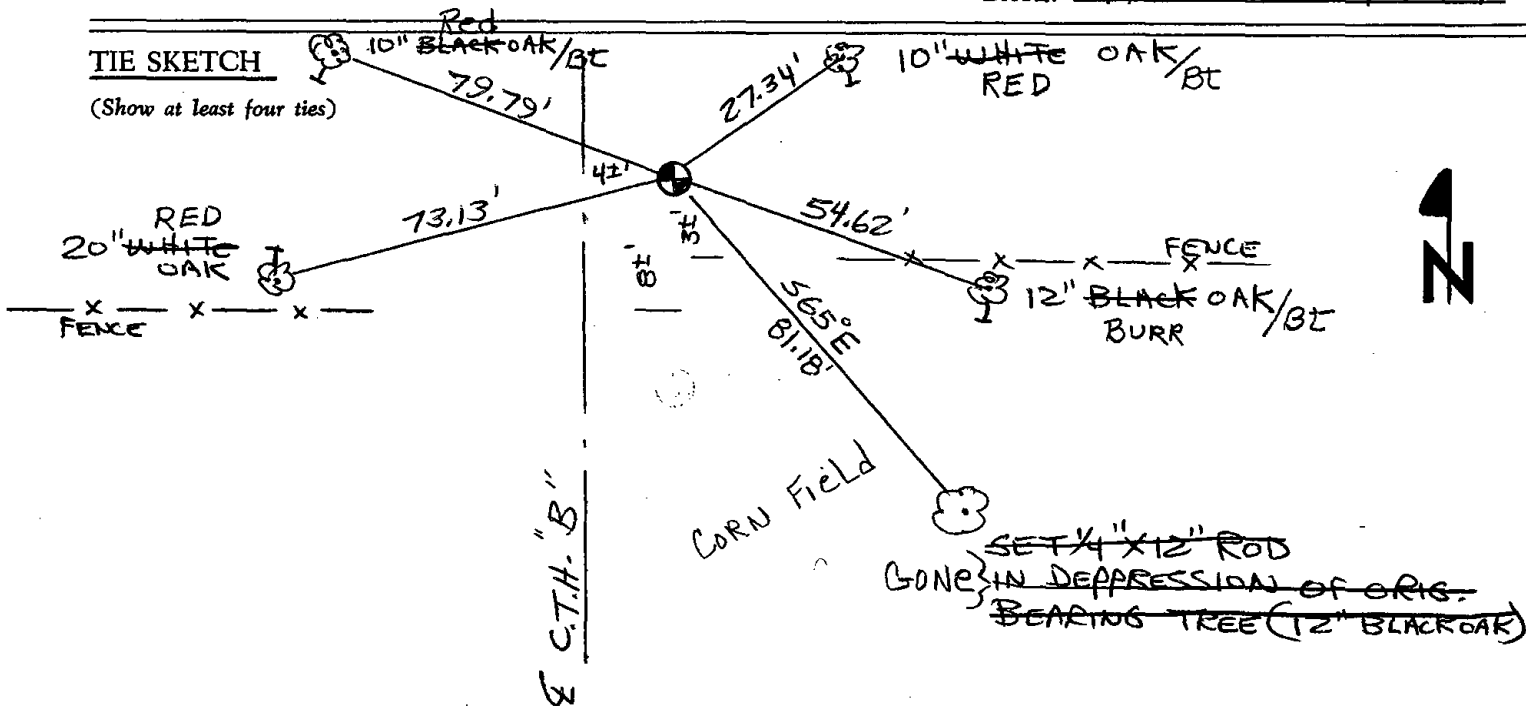
*Frederic W. Zietlow*

Registered Land Surveyor


DATE: AUGUST 24, 1977

### TIE SKETCH

(Show at least four ties)







\* 1 1 5 \*

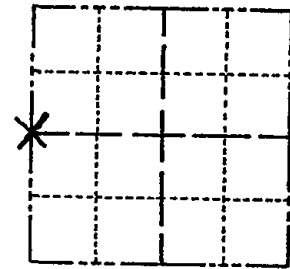
115

# PORTAGE COUNTY

## Survey Monument Record

TYPE OF MONUMENT: Harrison standard  
 STATE PLANE COORDINATES: N \_\_\_\_\_  
 E \_\_\_\_\_  
 ELEVATION — M.S.L. DATUM: \_\_\_\_\_  
 THETA ANGLE: \_\_\_\_\_  
 FIELD BOOK: \_\_\_\_\_ PAGE \_\_\_\_\_

CORNER NO. 670 (115)  
 SECTION 32  
 TOWN 15  
 RANGE 7



### BASIS FOR MONUMENT LOCATION

(Use reverse side if necessary)

Show info such as: History of corner, with reference to Vol. and pg, dates, surveyor; exact description of monument replaced; if location computed, by taped or EDM traverse; landowner remarks, etc.

Excavated with backhoe. Found 2" x 30" iron pipe not of record but did not accept it as the corner. Further excavated yielded a remnant of 5" dia. wood post. Accepted post as corner since County Surveyor M.C. Smith called for a post set in the early 1900's.

*NOTE: Found corner  
 1/23 50' from  
 Road construction*



SEAL:

LOCATION (Indicated by 'X')

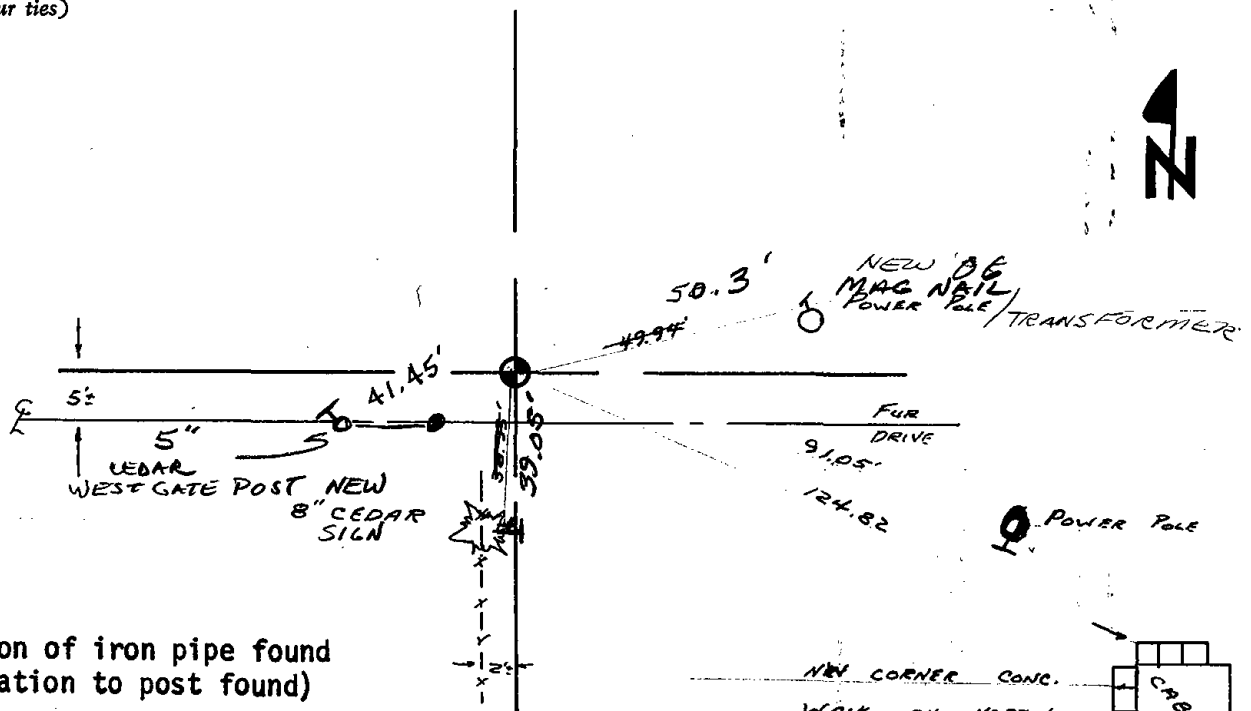
CERTIFIED CORRECT:

*Anthony B. Kiedrowski*  
 Registered Land Surveyor

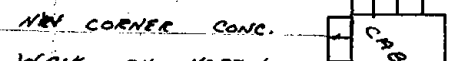
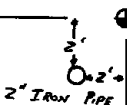
DATE: 4/24/75

### TIE SKETCH

(Show at least four ties)



(location of iron pipe found in relation to post found)



MAINTENANCE RECORD

Date	Init.	Remarks
12-28-81	TH-NJ	MON + TIES O.K
2-3-86	GR-LA	OK
5-3-91	SS-JG	TIES OK
11-29-95	SS	1 NEW TIE
2-26-01	JG	OK
3-21-06	JG	3-NEW TIES
3-17-11	SS	OK



116



# Government Land Corner Certificate

ADAMS County

TYPE OF MONUMENT: HARRISON

STATE PLANE COORDINATES: N \_\_\_\_\_  
E \_\_\_\_\_

ELEVATION — M.S.L. DATUM: \_\_\_\_\_

THETA ANGLE: \_\_\_\_\_

FIELD BOOK: FILE PAGE \_\_\_\_\_

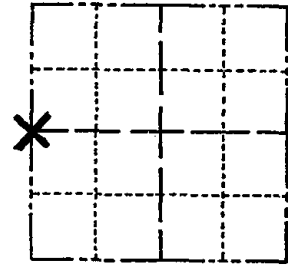
DRAWN BY: LANCE HABECK

CORNER NO. 116

SECTION 33

TOWN 15

RANGE 7



LOCATION  
(Indicated by 'X')

SEAL:



DATA SHOWN HERE ON  
CERTIFIED CORRECT:

Anthony B. Kiedrowski  
Registered Land Surveyor

DATE: 8-8-83

## BASIS FOR MONUMENT LOCATION

Show info such as: History of corner, with reference to Vol. and pg., dates, surveyor; exact description of monument replaced; if location computed, by taped or EDM traverse; landowner remarks, etc. (Use reverse side if necessary)

Ran EDM/transit traverse around Section 33-15-7 to determine search areas.

Could find no evidence of the original corner or any subsequent remonumentation.

Set corner on line and proportional to original notes between the adjacent section corners.

NOTE: This corner had to be reset because our AGA Model 76 Laser gave a five meter error in a distance readout in one of the legs of the section traverse. Disregard any other ties to this corner. Corner was moved in spring of '77.

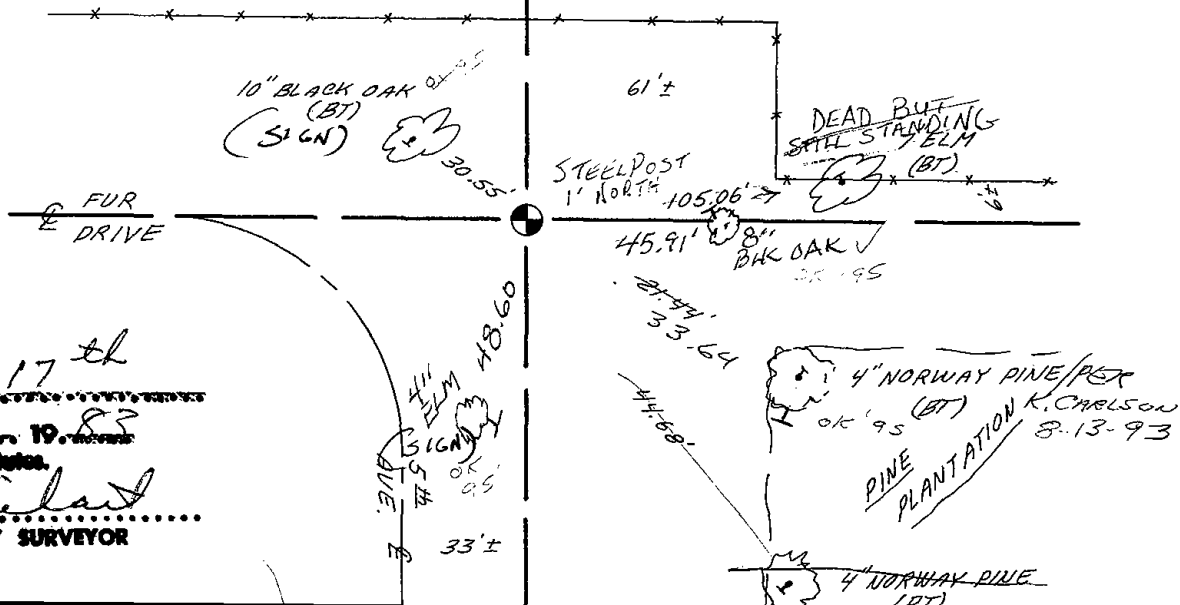
5-3-91 SS-IG 2-NEW TIES, MON OK

2-26-01-JG-OK

## TIE SKETCH

3-17-11 SS OK

Show at least four ties, also fence lines, roads, topo, size and type of witness trees' and if off road - best way to arrive at corner.



Filed for record this 17<sup>th</sup> day of August 1983  
per 89.00 Wisconsin Statutes.  
[Signature]  
ADAMS COUNTY SURVEYOR




**Government Land Corner Certificate**

ADAMS County

CORNER NO. 116  
 SECTION 33  
 TOWN 15  
 RANGE 7

TYPE OF MONUMENT HARRISON  
 STATE PLANE COORDINATES: N \_\_\_\_\_  
 E \_\_\_\_\_  
 ELEVATION — M.S.L. DATUM: \_\_\_\_\_  
 THETA ANGLE: \_\_\_\_\_  
 FIELD BOOK: FILE PAGE \_\_\_\_\_  
 DRAWN BY: LANCE HABECK




LOCATION  
(Indicated by 'X')

**BASIS FOR MONUMENT LOCATION**

Show info such as: History of corner, with reference to vol. and pg., dates, surveyor; exact description of monument replaced; if location computed, by taped or EDM traverse; landowner remarks, etc. (Use reverse side if necessary)

Ran EDM/transit traverse around Section 33-15-7 to determine search areas.  
 Could find no evidence of the original corner or any subsequent remonumentation.  
 Set corner on line and proportional to original notes between the adjacent section corners.

SEAL:



DATA SHOWN HERE ON CERTIFIED CORRECT:

*Anthony B. Kiedrowski*  
 Registered Land Surveyor

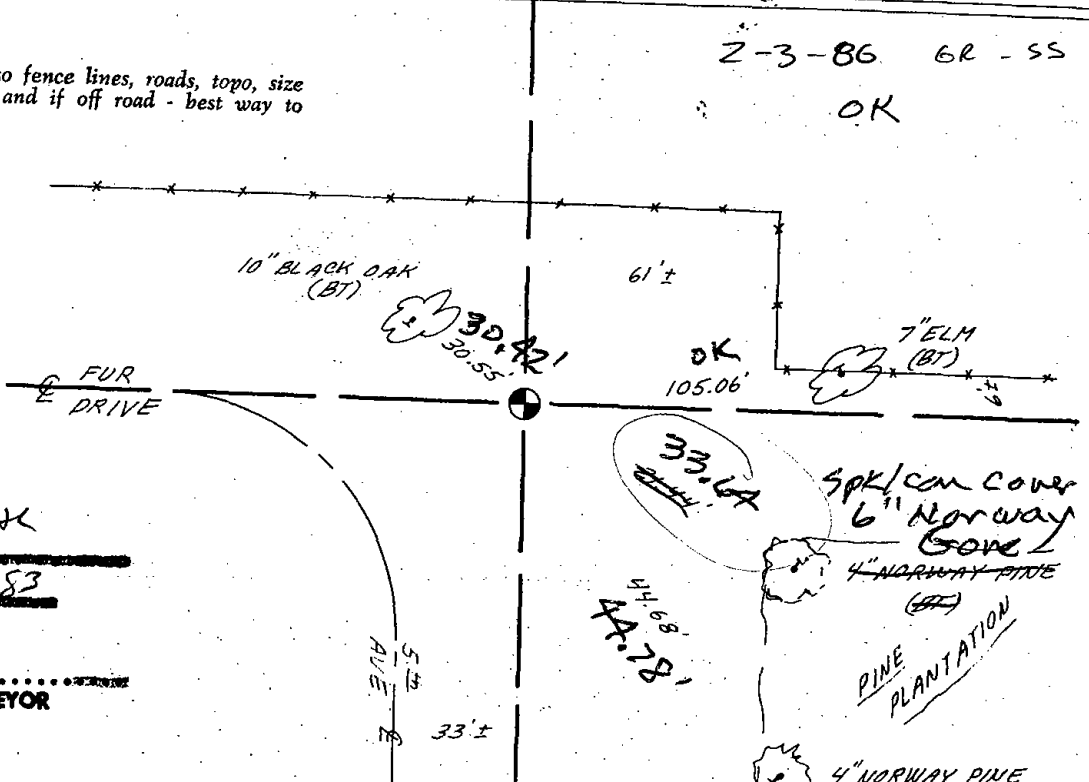
DATE: 8-6-83

NOTE: This corner had to be reset because our AGA Model 76 Laser gave a five meter error in a distance readout in one of the legs of the section traverse. Disregard any other ties to this corner. Corner was moved in spring of '77.

Ties checked Aug 13, 1983 K. Carlson

**TIE SKETCH**

Show at least four ties, also fence lines, roads, topo, size and type of witness trees and if off road - best way to arrive at corner.



28K  
 filed for record this...  
 day of Sept 1983  
 per 59.60 Wisconsin Statutes.  
*[Signature]*  
 ADAMS COUNTY SURVEYOR

U.S. GOVERNMENT PRINTING OFFICE: 1967

10-70701-1

10-70701-1

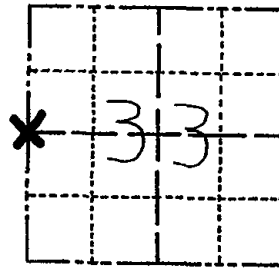
10-70701-1

# ADAMS COUNTY

## Survey Monument Record


TYPE OF MONUMENT: Harrison  
 STATE PLANE COORDINATES: N \_\_\_\_\_  
 E \_\_\_\_\_  
 ELEVATION — M.S.L. DATUM: \_\_\_\_\_  
 THETA ANGLE: \_\_\_\_\_  
 FIELD BOOK: 38 PAGE 3

CORNER NO. 950<sup>(116)</sup>  
 SECTION 33  
 TOWN 15  
 RANGE 7



LOCATION  
(Indicated by 'X')

SEAL:



### BASIS FOR MONUMENT LOCATION

(Use reverse side if necessary)

Show info such as: History of corner, with reference to Vol. and pg, dates, surveyor; exact description of monument replaced; if location computed, by taped or EDM traverse; landowner remarks, etc.

Ran EDM/transit traverse around Section 33-15-7 to determine search areas.

Could find no evidence of the original corner or any subsequent remonumentation.

Set corner on line and proportional to original notes between the adjacent Section corners.

CERTIFIED CORRECT:

*Dale C. Hagen*

Registered Land Surveyor

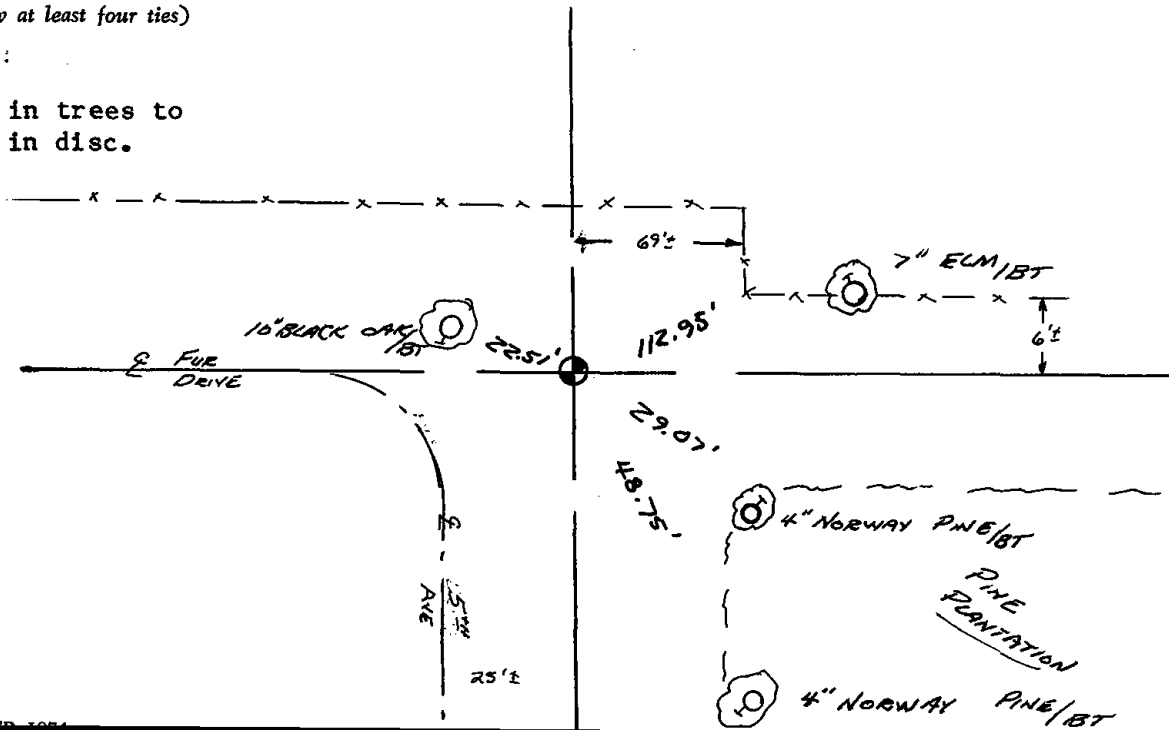
DATE: 6-1-1976

### TIE SKETCH

(Show at least four ties)


#### NOTE:

Ties in trees to nail in disc.



MAINTENANCE RECORD

Date	Init.	Remarks
12-28-81	TH-NJ	O.K.



117

# ADAMS COUNTY

## Survey Monument Record

TYPE OF MONUMENT: Witness Monuments Only

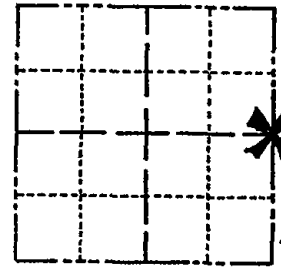
STATE PLANE COORDINATES: N \_\_\_\_\_  
E \_\_\_\_\_

ELEVATION — M.S.L. DATUM: \_\_\_\_\_

THETA ANGLE: \_\_\_\_\_

FIELD BOOK: \_\_\_\_\_ PAGE \_\_\_\_\_

CORNER NO. 117  
SECTION 33  
TOWN 15 N  
RANGE 7 E



LOCATION  
(Indicated by 'X')

### BASIS FOR MONUMENT LOCATION

(Use reverse side if necessary)

Show info such as: History of corner, with reference to Vol. and pg, dates, surveyor; exact description of monument replaced; if location computed, by taped or EDM traverse; landowner remarks, etc.

SEAL:

Ran EDM/Transit traverse around Section 33-15-7 to determine search areas.

Search area for this corner falls within Pond (Blue Lake).

Could find no evidence of the original corner or any remonumsntation.

Set corner on line between adjacent section corners by single proportionate measure.



CERTIFIED CORRECT:

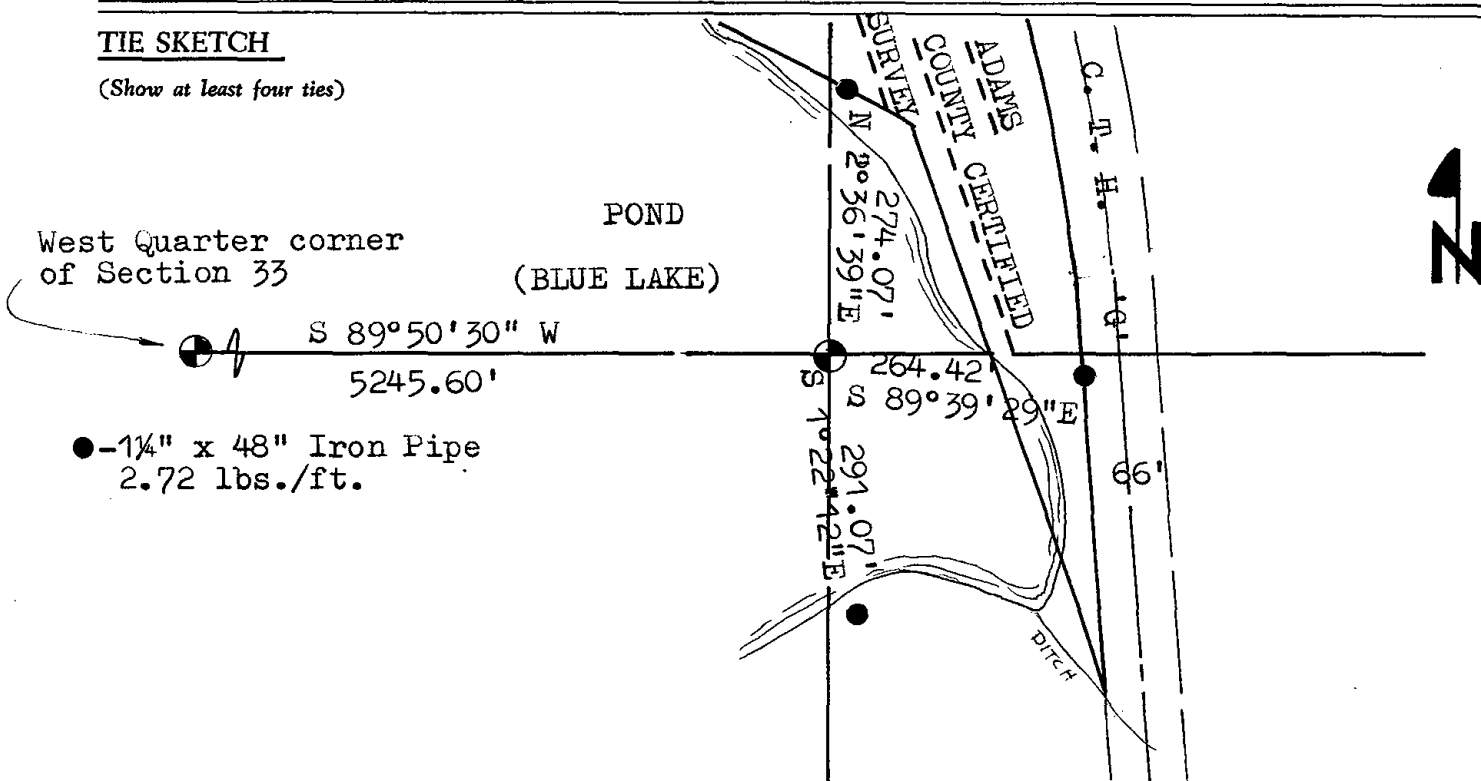
*Dale C Hagen*

Registered Land Surveyor

DATE: Feb. 1, 1977

### TIE SKETCH

(Show at least four ties)





MAINTENANCE RECORD

Date	Init.	Remarks
12-30-81	TH-NJ	MON + Tires O.K
2-3-86	GR-SS	" "
5-3-91	JG-SS	" " "
2-26-01	JG	OK
3-01-06	JG	OK



118

ADAMS COUNTY

Survey Monument Record

TYPE OF MONUMENT: 3" Dia. Concrete Monument with Cap

STATE PLANE COORDINATES: N \_\_\_\_\_

E \_\_\_\_\_

ELEVATION — M.S.L. DATUM: \_\_\_\_\_

THETA ANGLE: \_\_\_\_\_

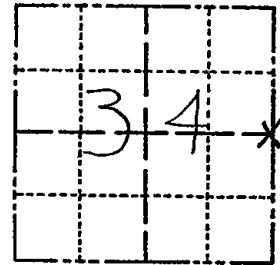
FIELD BOOK: 38 PAGE 3

CORNER NO. 951

SECTION 34


TOWN 15

RANGE 7



LOCATION (Indicated by 'X')

SEAL:



BASIS FOR MONUMENT LOCATION

(Use reverse side if necessary)

Show info such as: History of corner, with reference to Vol. and pg, dates, surveyor; exact description of monument replaced; if location computed, by taped or EDM traverse; landowner remarks, etc.

Ran EDM/transit traverse around Section 34 and to East Quarter corner of Section 33.

Found 5" Diameter Concrete Monument with lead cap with 'Adams County' and 'Do Not Disturb' on top.

Believed set by Ray Phillips, previous Adams County Surveyor, but as of now, no records to verify this belief have been found.

Accepted monument as found and did not replace, because the monument is in excellent shape.

CERTIFIED CORRECT:

Dale C. Hagen  
Registered Land Surveyor

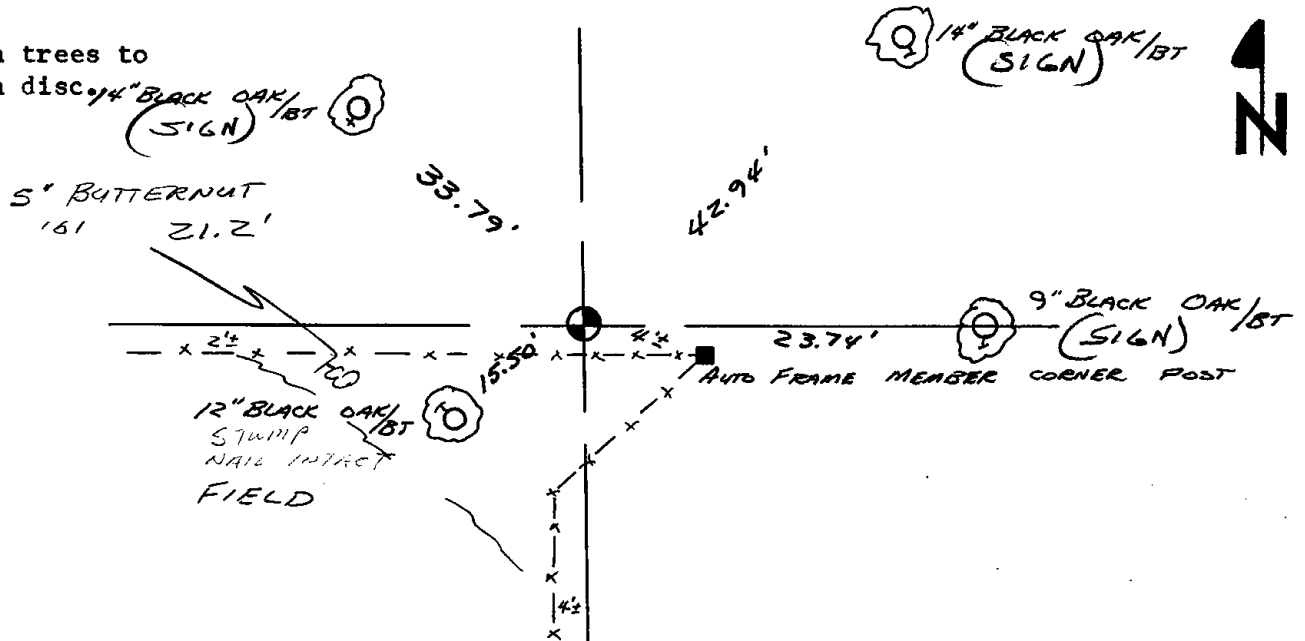
DATE: 6-1-1976

TIE SKETCH

(Show at least four ties)

NOTE:

Ties in trees to nail in disc.



MAINTENANCE RECORD

Date	Init.	Remarks
12-30-81	TH-NJ	MON + TIES O.K
3-3-86	GR-SS	" OK
5-3-91	JG-SS	ALL OK
2-12-96	SS	OK
10-22-01	J.S. -SS	1 NEW TIE
3-1-06	JG	OK



\* 1 1 9 \*

119

# Government Land Corner Certificate

ADAMS County

TYPE OF MONUMENT: HARRISON

STATE PLANE COORDINATES: N \_\_\_\_\_

E \_\_\_\_\_

ELEVATION — M.S.L. DATUM: \_\_\_\_\_

THETA ANGLE: \_\_\_\_\_

FIELD BOOK: 92 PAGE 50

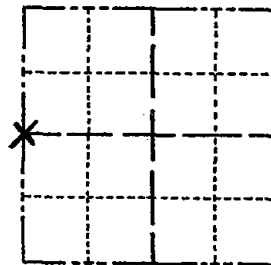
DRAWN BY: LANCE HABECK

CORNER NO. 119

SECTION 36


TOWN 15

RANGE 7



LOCATION  
(Indicated by 'X')

SEAL:



## BASIS FOR MONUMENT LOCATION

Show info such as: History of corner, with reference to Vol. and pg., dates, surveyor; exact description of monument replaced; if location computed, by taped or EDM traverse; landowner remarks, etc. (Use reverse side if necessary)

No evidence of any original corner or any resurvey corners were found at this corner. Also, no indication of any original bearing trees were found. Corner was therefore set equidistant and on line between adjacent Section corners.

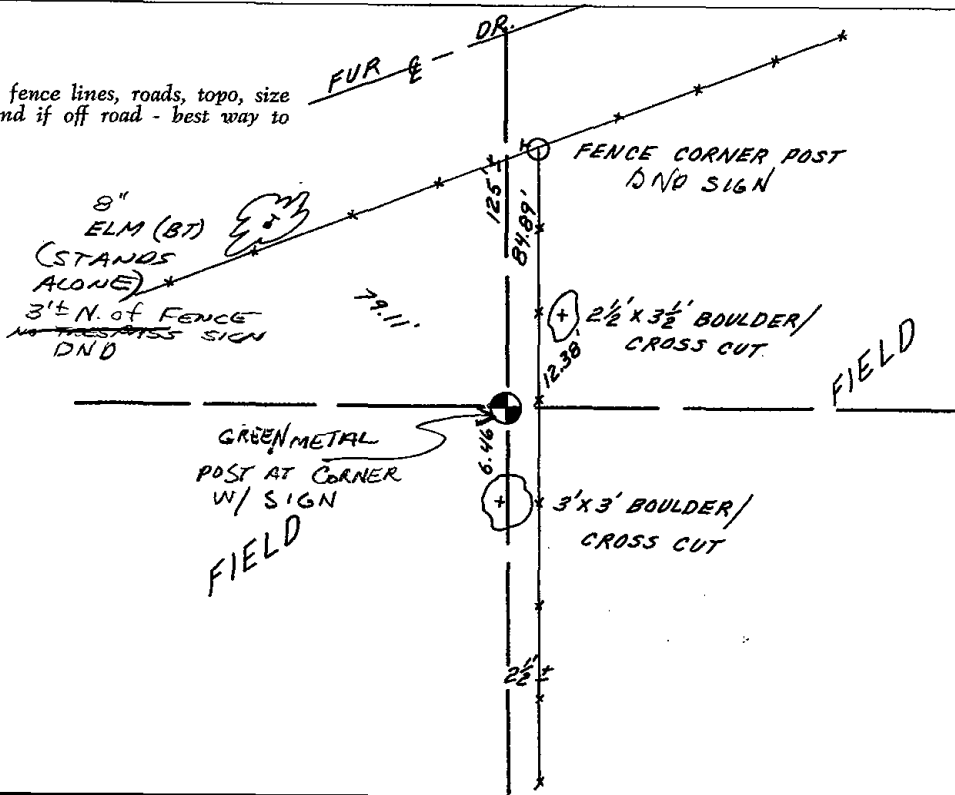
DATA SHOWN HERE ON  
CERTIFIED CORRECT:

*Lance J. Habeck*  
Registered Land Surveyor

DATE: 4/29/82

## TIE SKETCH

Show at least four ties, also fence lines, roads, topo, size and type of witness trees' and if off road - best way to arrive at corner.







122



**ADAMS COUNTY**

**Survey Monument Record**

TYPE OF MONUMENT: 30" STANDARD HARRISON

STATE PLANE COORDINATES: N \_\_\_\_\_

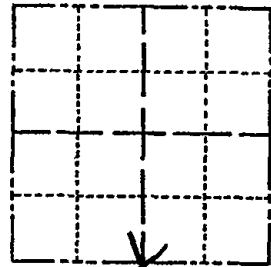
E \_\_\_\_\_

ELEVATION -- M.S.L. DATUM: \_\_\_\_\_

THETA ANGLE: \_\_\_\_\_

FIELD BOOK: 486 PAGE 55

CORNER NO. 122  
 SECTION 31  
 TOWN 15N  
 RANGE 7E




LOCATION  
(Indicated by 'X')

SEAL:

**BASIS FOR MONUMENT LOCATION**

(Use reverse side if necessary)

Show info such as: History of corner, with reference to Vol. and pg, dates, surveyor; exact description of monument replaced; if location computed, by taped or EDM traverse; landowner remarks, etc.



RESEARCHED ADAMS CO. SURVEY RECORDS & FOUND THAT THERE WERE NO RESURVEYS ON FILE. ALL EVIDENCE OF ORIGINAL CORNER IS GONE. SET THIS CORNER BY THE SINGLE PROPORTIONATE METHOD

**EDM TRAVERSE MAINTENANCE RECORD**

Date	Init.	Remarks
12-28-81	TH+NT	Ties o.k
2-3-86	GR-SS	o.k
11-20-91	KE-JG	RE-TIED
2-26-01	JG	OK
1-31-06	JG	OK
12-21-11	MS	OK

CERTIFIED CORRECT:

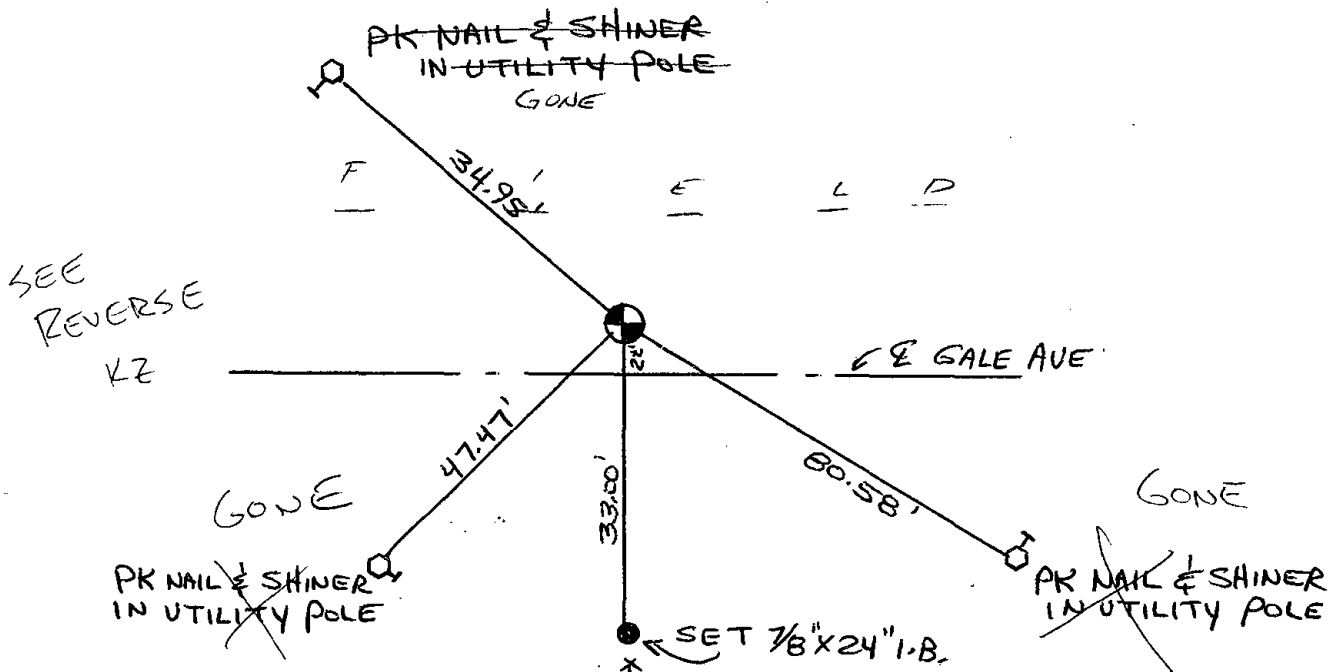
*Frederic W. Zietlow*

Registered Land Surveyor

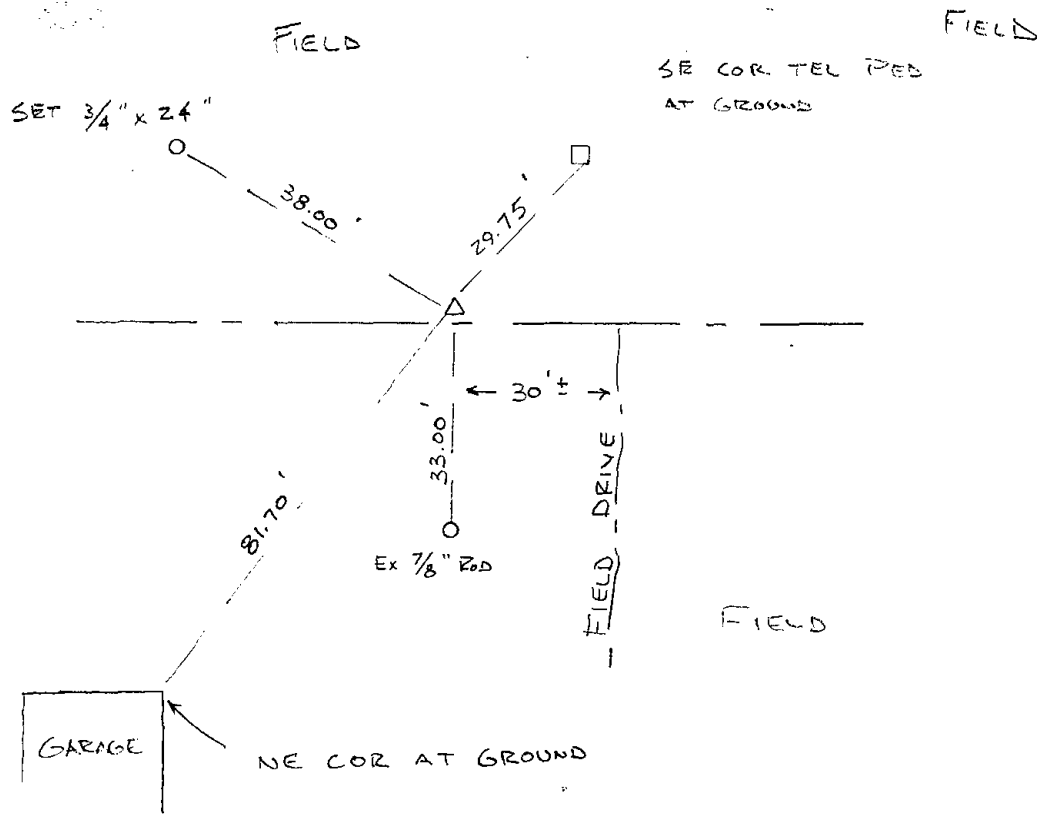
DATE: AUGUST 24, 1977

**TIE SKETCH**

(Show at least four ties)



MONUMENT IS PK & SHINER. NO HARRISON  
11-20-91 KE-J6



# ADAMS COUNTY CERTIFIED U.S. PUBLIC LAND SURVEY MONUMENT RECORD

DATUM: NAD 83 (1991)	ADAMS COUNTY COORDINATES	
CONTROL: COMBINATION OF GPS AND CONVENTIONAL FIELD CONTROL	NORTH	132,909.47'
	EAST	559,995.22'

*THE SOUTH QUARTER CORNER OF SECTION 31,  
TOWN 15 NORTH, RANGE 7 EAST, TOWN OF  
JACKSON, ADAMS COUNTY, WISCONSIN.*

(A) IDENTIFY THE CORNER BY REFERENCE  
TO THE U.S. PUBLIC LAND SURVEY SYSTEM

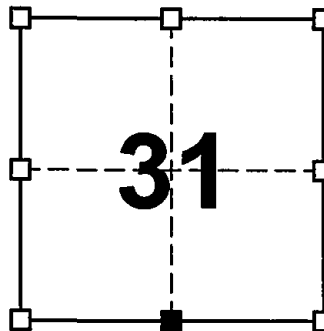
■ = CORNER MONUMENT RESTORED

WITNESS TO CORNER LOCATION:

TODD T. RUMMLER

TERRY M. PREM

JASON A. PELOCK



SECTION 31  
TOWN 15 NORTH  
RANGE 7 EAST

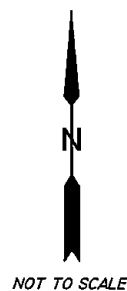
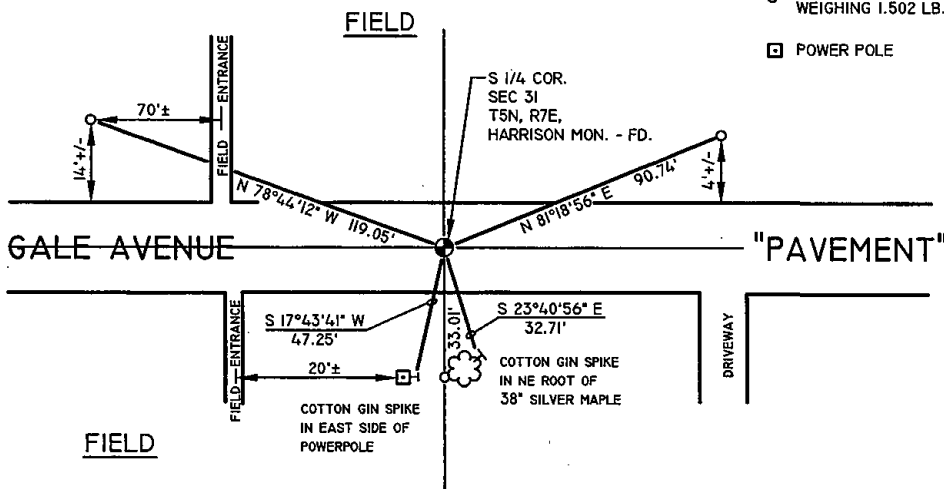
(B) DESCRIBE ANY RECORD EVIDENCE, MONUMENT EVIDENCE, OCCUPATIONAL EVIDENCE,  
TESTIMONIAL EVIDENCE OR ANY OTHER MATERIAL EVIDENCE YOU CONSIDERED, AND  
WHETHER THE MONUMENT WAS FOUND OR PLACED.

*FRED ZIETLOW SET THIS CORNER IN 1977. I COULD NOT FIND ZIETLOW'S TIES,  
BUT THE CORNER MONUMENT WAS STILL IN PLACE. I SET NEW REFERENCE  
TIES AS SHOWN BELOW TO PERPETUATE THE CORNER LOCATION.*

(C) IN THE PLAN VIEW DRAWING BELOW, PROVIDE REFERENCE TIES TO AT LEAST 4 WITNESS  
MONUMENTS OR, IF THE LOCATION IS WITHIN A MUNICIPALITY, TO AT LEAST 2 WITNESS  
MONUMENTS. (WITNESS MONUMENTS SHALL BE MADE ON CONCRETE, NATURAL STONE, IRON,  
OR OTHER EQUALLY DURABLE MATERIAL.) DESCRIBE WITNESS MONUMENTS.

### LEGEND

- ⊙ QUARTER SECTION CORNER MONUMENT
- SET 3/4" X 24" LONG REBAR  
WEIGHING 1.502 LB./FT.
- POWER POLE



- (D) DESCRIBE ANY MATERIAL DISCREPANCY BETWEEN THE LOCATION OF THE CORNER AS RESTORED OR REESTABLISHED AND THE LOCATION OF THAT CORNER AS PREVIOUSLY RESTORED OR REESTABLISHED BY DISTANCE AND DIRECTION. SHOW THE DISCREPANCY ON THE PLAN VIEW DRAWING UNDER (C), ABOVE. SHOW THE DISTANCES BETWEEN THE CORNER AS PREVIOUSLY RESTORED OR REESTABLISHED AND (1) THE CORNER AS RESTORED OR REESTABLISHED, AND (2) TO AT LEAST 2 OF THE WITNESS MONUMENTS AS SHOWN ON THE DRAWING IN (C), ABOVE.

NONE

- (E) WAS THE CORNER RESTORED THROUGH ACCEPTANCE OF (1) AN OBLITERATED EVIDENCE LOCATION, OR (2) A FOUND PERPETUATED LOCATION?

2.) A FOUND PERPETUATED LOCATION


- (F & G) WAS THE CORNER REESTABLISHED THROUGH LOST CORNER PROPORTIONATE METHODS? IF SO SHOW THE METHOD, INCLUDING THE DIRECTION AND DISTANCE TO OTHER PUBLIC LAND SURVEY CORNERS USED AS EVIDENCE OR USED FOR PROPORTIONING IN DETERMINING THE CORNER LOCATION.

NO.

AFFIX LAND SURVEYOR SEAL

- (H) I, TODD T. RUMMLER, RLS-2443 CERTIFY THAT THE CORNER LOCATION SHOWN ON THIS RECORD WAS DETERMINED BY ME OR UNDER MY DIRECTION AND CONTROL AND THAT THIS U.S. PUBLIC LAND SURVEY MONUMENT RECORD IS CORRECT AND COMPLETE TO THE BEST OF MY KNOWLEDGE AND BELIEF.



  
SIGNATURE

1-23-08  
DATE



\* 1 2 3 \*

123

# ADAMS COUNTY

## Survey Monument Record

TYPE OF MONUMENT: 30" STANDARD HARRISON

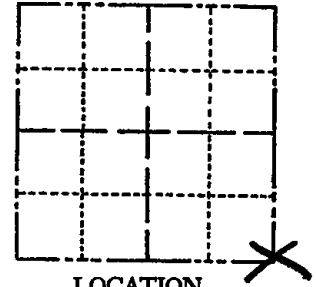
STATE PLANE COORDINATES: N \_\_\_\_\_  
E \_\_\_\_\_

ELEVATION — M.S.L. DATUM: \_\_\_\_\_

THETA ANGLE: \_\_\_\_\_

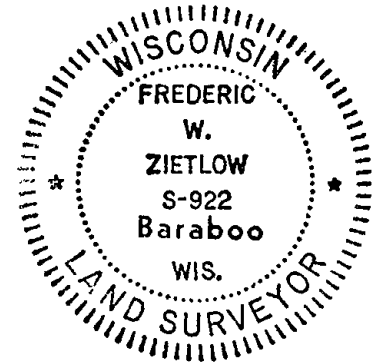
FIELD BOOK: 486 PAGE 54

CORNER NO. 123  
SECTION 31  
TOWN 15N  
RANGE 7E



LOCATION  
(Indicated by 'X')

SEAL:



### BASIS FOR MONUMENT LOCATION

(Use reverse side if necessary)

Show info such as: History of corner, with reference to Vol. and pg, dates, surveyor; exact description of monument replaced; if location computed, by taped or EDM traverse; landowner remarks, etc.

FOUND REMNANTS OF ONE ORIGINAL BEARING TREE. (DEPRESSION IN GROUND AND ROOTS.) RESET CORNER FROM GOV'T TIES

### MAINTENANCE RECORD

Date	Init.	Remarks
12-28-81	TH-NJ	TIES O.K.
2-3-86	GL-SS	O.K.
5-3-91	SS-JG	ALL O.K.
2-26-01	JG	OK
1-31-06	JG	OK
12-21-11	MS	2 NEW TIES

CERTIFIED CORRECT:

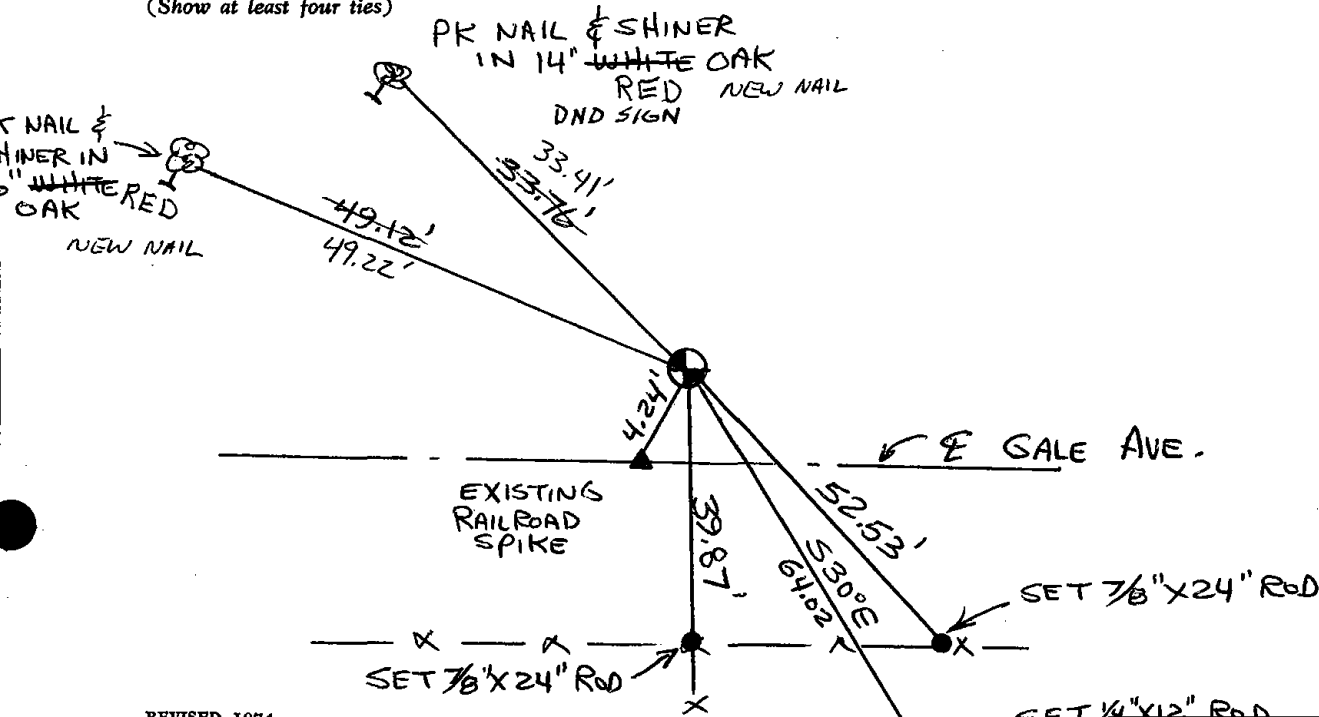
*Frederic W. Zietlow*

Registered Land Surveyor


DATE: AUGUST 24, 1977

### TIE SKETCH

(Show at least four ties)



1948  
1949  
1950



1951  
1952  
1953

1954  
1955  
1956

1957  
1958  
1959

1960  
1961  
1962  
1963  
1964  
1965  
1966  
1967  
1968  
1969  
1970

1971  
1972  
1973  
1974  
1975  
1976  
1977  
1978  
1979  
1980

1981  
1982  
1983  
1984  
1985  
1986  
1987  
1988  
1989  
1990

1991  
1992  
1993  
1994  
1995  
1996  
1997  
1998  
1999  
2000



125

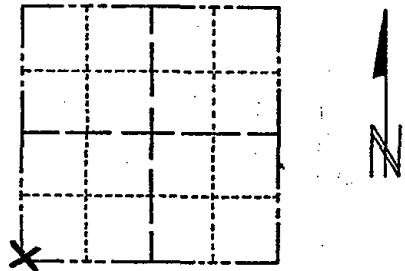


ADAMS COUNTY

Survey Monument Record

CORNER NO. 612  
SECTION 33  
TOWN 15  
RANGE 7

TYPE OF MONUMENT: 20" HARRISON  
STATE PLANE COORDINATES: N \_\_\_\_\_  
E \_\_\_\_\_  
ELEVATION --- M.S.L. DATUM: \_\_\_\_\_  
THETA ANGLE: \_\_\_\_\_  
FIELD BOOK: 109 PAGE 57



LOCATION  
(Indicated by 'X')

SEAL:

BASIS FOR MONUMENT LOCATION

(Use reverse side if necessary)

Show info such as: History of corner, with reference to Vol. and pg, dates, surveyor; exact description of monument replaced; if location computed, by taped or EDM traverse; landowner remarks, etc.

Found five corner posts where four fence lines came together. One post had broken crockery piled around it. There was more broken crockery at the bottom of the post hole. Accepted this post as correct and replaced it with a Harrison. Crockery piled around the Harrison. An EDM traverse to the east verified this corner.



SEE CARLEND SHEET  
DATED AUG 16 1983  
FOR NEW DISTANCES  
OK 1-31-06 - JB

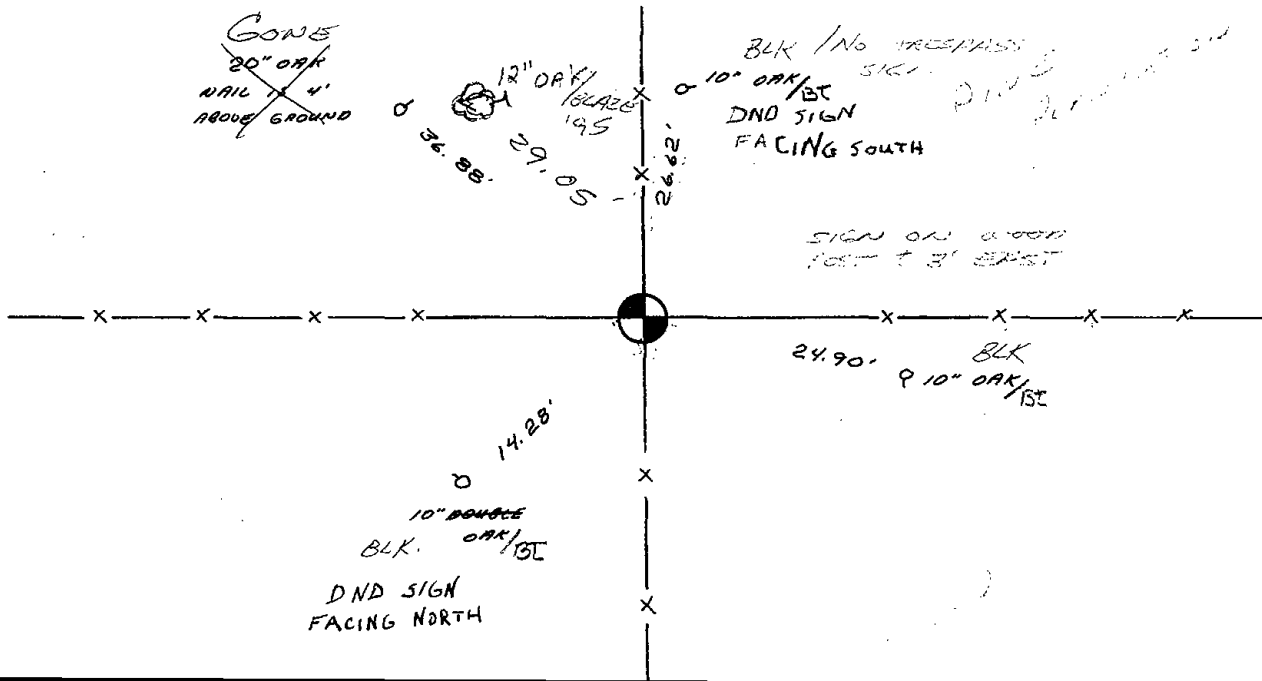
CERTIFIED CORRECT:

*Anthony B. Kiedrowski*  
Registered Land Surveyor  
DATE: 11/30/73

TIE SKETCH

(Show at least four ties)

OK 12-21-11 MS  
Ties to nail and disc in blazed tree.



MAINTENANCE RECORD


Date	Init.	Remarks
12-28-81	JHNS	MON + TIES O.K.
3-2-86	GR	" " "
2-3-91	SS-SG	ALL OK
11-29-95	SS	1 NEW TIE
2-27-01	JG-MH	OK

ADAMS COUNTY

Survey Monument Record

TYPE OF MONUMENT: 20" HARRISON  
STATE PLANE COORDINATES: N \_\_\_\_\_  
E \_\_\_\_\_  
ELEVATION — M.S.L. DATUM: \_\_\_\_\_  
THETA ANGLE: \_\_\_\_\_  
FIELD BOOK: 109 PAGE 57

CORNER NO. 612  
SECTION 33  
TOWN 15  
RANGE 7



LOCATION  
(Indicated by 'X')

BASIS FOR MONUMENT LOCATION

(Use reverse side if necessary)

Show info such as: History of corner, with reference to Vol. and pg, dates, surveyor; exact description of monument replaced; if location computed, by taped or EDM traverse; landowner remarks, etc.

Found five corner posts where four fence lines came together. One post piled around it. crockery at hole. Accepted and replaced it with piled around the corner to the corner.

Ties ckd Aug 6 '83  
Ken Carlson



SEAL:

CERTIFIED CORRECT:


*Anthony J. Kechavel*  
Registered Land Surveyor

DATE: 11/30/73

TIE SKETCH

(Ties to nail and disc in blazed tree.)

(Show at least four ties)



filed for record this 28 H  
day of Sept 1973  
per 59.60 Wisconsin Statutes.

*A. R. ...*



\* 1 2 6 \*

126

**ADAMS COUNTY**

**Survey Monument Record**

TYPE OF MONUMENT: **Standard Harrison**

STATE PLANE COORDINATES: N \_\_\_\_\_

E \_\_\_\_\_

ELEVATION — M.S.L. DATUM: \_\_\_\_\_

THETA ANGLE: \_\_\_\_\_

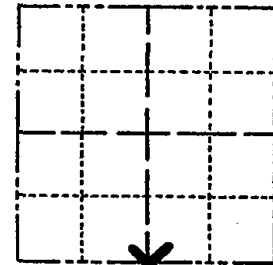
FIELD BOOK: \_\_\_\_\_ PAGE \_\_\_\_\_

CORNER NO. 693<sup>26</sup>

SECTION 33

TOWN 15

RANGE 7



LOCATION  
(Indicated by 'X')

SEAL:

**BASIS FOR MONUMENT LOCATION**

(Use reverse side if necessary)


Show info such as: History of corner, with reference to Vol. and pg, dates, surveyor; exact description of monument replaced; if location computed, by taped or EDM traverse; landowner remarks, etc.

Ran EDM/transit traverse of South and East line of Section 33-15-7.

Could find no evidence of the original corner or any remonumentation or accessory monuments.

The best available evidence, the fence corner, fit the original notes and occupation well.

Set corner at fence corner.



CERTIFIED CORRECT

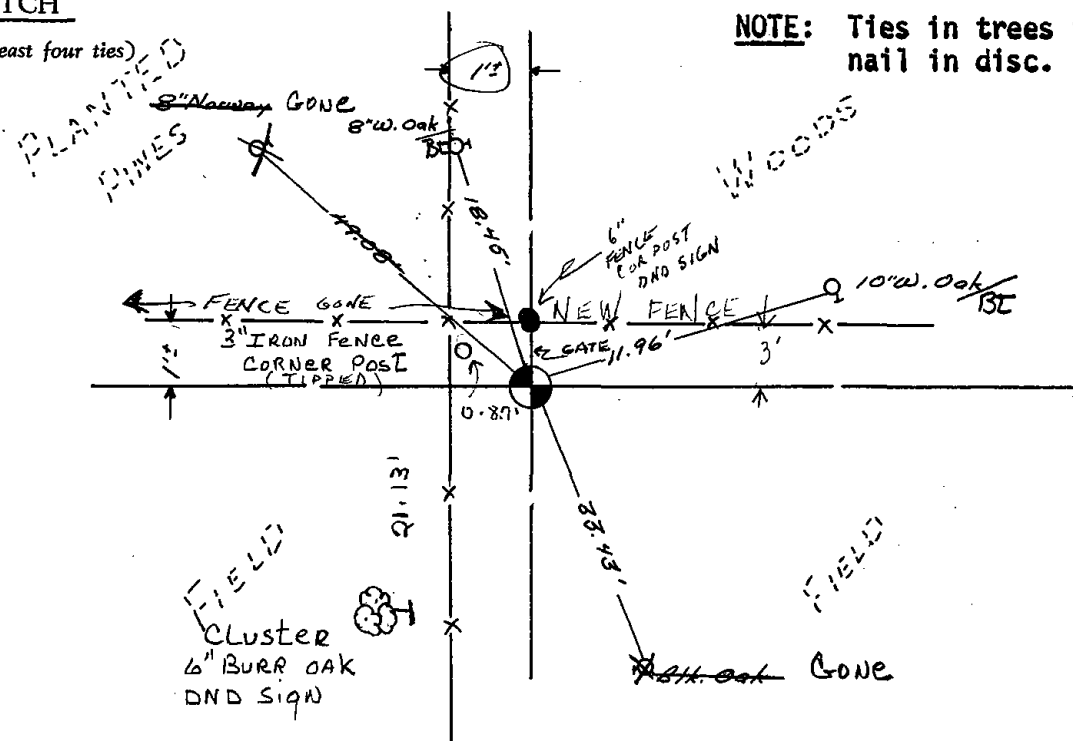
*Dale C Hagen*  
Registered Land Surveyor

DATE: June 10, 1975

\* (ALSO SEE CARROLL DTD 3/26/97 ON THE BACK)

**TIE SKETCH**

(Show at least four ties)



NOTE: Ties in trees to nail in disc.



MAINTENANCE RECORD

Date	Lot	Remarks
12-28-81	TH-NJ	MON. O.K.
3-3-86	SS	TIES O.K.
5-3-91	SS-IG	ALL OK
11-29-95	SS	TIES OK
2-27-01	JG-AH	OK
12-21-11	MS	OK

CORNER NO. 693  
SECTION 33  
TOWN 15  
RANGE 7E

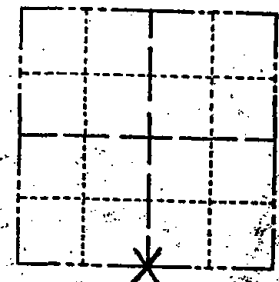
Survey Monument Record

TYPE OF MONUMENT: 2" x 30" Iron Pipe  
STATE PLANE COORDINATES: N \_\_\_\_\_  
E \_\_\_\_\_

ELEVATION — M.S.L. DATUM: \_\_\_\_\_

THETA ANGLE: \_\_\_\_\_

FIELD BOOK: \_\_\_\_\_ PAGE \_\_\_\_\_



LOCATION  
(Indicated by 'X')

SEAL:

BASIS FOR MONUMENT LOCATION

(Use reverse side if necessary)

Show info such as: History of corner, with reference to Vol. and pg. dates, surveyor; exact description of monument replaced; if location computed, by taped or EDM traverse; landowner remarks, etc.

The Harrison marker supposed to be at this location has been totally obliterated by others. In an excavation we found (2) of the marker pieces. This 2" x 30" pipe was set by coordinate value computation from the Section Summary on file for this Section.



OK 1-31-06 - JG

CERTIFIED CORRECT

James J. Carroll  
Registered Land Surveyor

DATE: March 26, 1997

TIE SKETCH

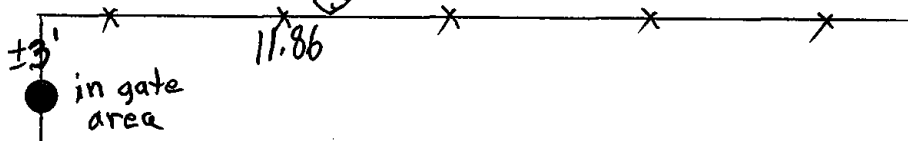
(Show at least four ties)

all ties are spike nails


12" Burr Oak old tree spike  
10" red Oak  
38.82

18.51

17" Burr Oak



12" Burr Oak in a circle 21.88







\* 1 2 7 \*


127

**ADAMS COUNTY**

**Survey Monument Record**

TYPE OF MONUMENT: Standard Harrison  
 STATE PLANE COORDINATES: N \_\_\_\_\_  
 E \_\_\_\_\_  
 ELEVATION — M.S.L. DATUM: \_\_\_\_\_  
 THETA ANGLE: \_\_\_\_\_  
 FIELD BOOK: \_\_\_\_\_ PAGE \_\_\_\_\_

CORNER NO. 692  
 SECTION 33  
 TOWN 15  
 RANGE 7



LOCATION  
(Indicated by 'X')

SEAL:

**BASIS FOR MONUMENT LOCATION**


(Use reverse side if necessary)

Show info such as: History of corner, with reference to Vol. and pg, dates, surveyor; exact description of monument replaced; if location computed, by taped or EDM traverse; landowner remarks, etc.

Ran EDM/transit traverse of South and East line of Section 33-15-7.

Could find no evidence of the original corner or any remonumentation or accessory monuments.

Set corner by doubling over line from Southwest corner to South Quarter corner.



- TIES O.K. 2-3-86 GR-SS
- TIES OK 5-3-91 - JG-SS
- " " 11-29-95 - SS
- " " 2-26-01 - JG
- " " 1-31-06 - JG
- 1 GONG 12-21-11 MS

CERTIFIED CORRECT:

*Dale C Hayen*  
Registered Land Surveyor

DATE: June 10, 1975

**TIE SKETCH**

(Show at least four ties)

**NOTE:** Ties in trees to nail in disc.

